S
333.11
F2L
2003

MONTANA FISH, WILDLIFE AND PARKS

2003 LAND INVENTORY

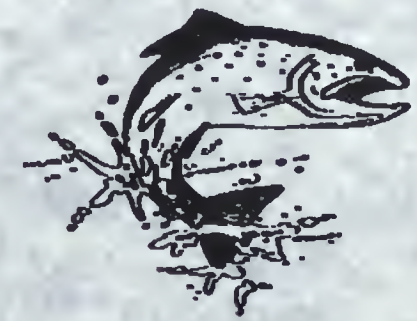

Montana Fish, Wildlife & Parks

STATE DOCUMENTS COLLECTION
OCT 0 2003
MONTANA STATE LIBRARY
1515 E. 6th AVE.
HELENA, MONTANA

Table of Contents

85

MONTANA STATE LIBRARY
3 0864 1002 2261 4



A note on the graphics: The plant illustrations in this inventory were assembled by the Montana Natural Heritage Program and their use was made possible by permission of the artists. These illustrations depict plant species of special concern, many of which have been found on Montana Fish, Wildlife and Parks properties. Visit the Montana Natural Heritage Program website, http://nhp.nris.state.mt.us for information about these species.

BECKWATER-MARIGOLD

Found at
Blackfoot-Clearwater Wildlife Management Area

Illustration by John H. Rumely;
From 'Vascular Plants of the
Pacific Northwest'

Bidens Beckii

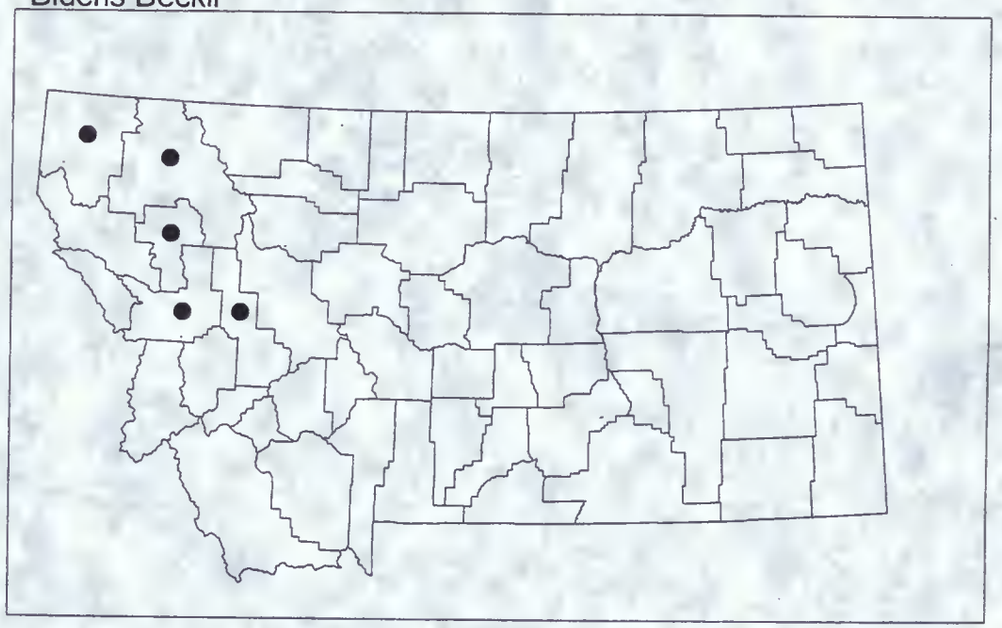

MONTANA FISH, WILDLIFE AND PARKS
2003 LAND INVENTORY

TABLE OF CONTENTS

INTRODUCTION v

DEFINITION OF TERMS vi

REGIONAL BOUNDARY MAP viii

COUNTY LIST ix

2003 LAND BOOK SITE/PAGE INDEX x

LAND BOOK

REGION 1 ..... R1 - 1
REGION 2 ..... R2 - 1
REGION 3 ..... R3 - 1
REGION 4 ..... R4 - 1
REGION 5 ..... R5 - 1
REGION 6 ..... R6 - 1
REGION 7 ..... R7 - 1
REGION 9 (MISCELLANEOUS SITES AND DOCUMENTS) ..... R9 - 1

APPENDICES

ACREAGE SUMMARIES
- BY DIVISION
- FEE ACQUISITIONS BY REGION
- LANDS-IN (LEASES, R/W EASEMENTS) BY REGION
- CONSERVATION EASEMENT STATISTICS
- SUMMARY

TAX PAYMENTS BY DFWP
- EXPLANATION OF TAX PAYMENTS BY FWP
- 1992 THROUGH 2002 TAX COMPARISON BY COUNTY

INDEX

2003 TOWNSHIP, RANGE AND SECTION INDEX

CORRECTION SHEET

INTRODUCTION

The Montana Department of Fish, Wildlife and Parks owns and manages lands valued by anglers, hunters, sightseers and other recreationists, both from Montana and throughout the United States.

The Department has secured interest in key properties in order to provide public access to lakes, streams and rivers, to preserve Montana's natural resources, and to provide important wildlife habitat. These properties offer numerous recreational opportunities to the public.

The Land Inventory has been produced nearly every two years since 1956 to furnish detailed information about all lands owned and managed by the Department. In addition, programs have been developed to facilitate the recall of data and to produce specialized reports about the Department lands.

Site information in this book is grouped by Regions 1 - 7 and Region 9; the Region 9 section includes only those sites directly controlled by Headquarters. Sites are listed alphabetically within each region. Each site listing includes a total of acreage for that site. A regional total of acres is included at the end of each region's section. Statewide totals are found in the appendices.

The Land Inventory includes a number of features and appendices. A site/region index is included to facilitate location of site information within the main body of the Inventory. A list of sites in order of township, range and section is provided at the end of the book. (Many sites are in more than one township and range, and include more than one section; these sites will, therefore, show up in this index more than once.) More detailed information and complete site legal descriptions are available from the Land Section.

This land book is deemed to be accurate based on the information available to us as of 6/30/03. The Land Section can't warrant its absolute validity. Some of the figures in this book may be approximations. We have included a form on the last page with which you may submit suggested corrections or changes for the next publication.

It is our hope that you will find this book easy to read and follow. Should you have any questions, please contact James Colegrove - Land Section at 444-3974.

DEFINITION OF TERMS

TYPE - Site type as shown by the following abbreviations:

General & Administrative:

- Regional Headquarters & Field Offices ..... ADM
- Enforcement Field Office ..... ADME
- Fisheries Field Office ..... ADMF
- Wildlife Field Office ..... ADMW
- Miscellaneous ..... MISC

Fisheries Division:

- Affiliated Lands/Fisheries ..... AFLF
- Boat Camp ..... BC
- Brood Pond ..... BP
- Fishing Access Area ..... FAA
- Fishing Access Site ..... FAS
- Fisheries Greenway ..... FGRN
- Fish Trap ..... FT
- Hatchery ..... HTC

Parks Division:

- Affiliated Lands/Parks ..... AFLP
- State Park ..... SP

Wildlife Division:

- Affiliated Lands/Wildlife ..... AFLW
- Hunter Access Area ..... HAA
- Wildlife Habitat Protection Area ..... WHPA
- Wildlife Management Area ..... WMA

FILE # - Number used by the Land Section, referring to each transaction within a given site. The first four numbers are assigned to the site; the number directly following the "." categorizes the agreement.

All file numbers which include:

- .1 are Fee Acquisitions
- .2 are Land-in (Agreements, Easements, & Leases to the Department)
- .3 are Conservation Easements
- .4 are Land Use Exchanges
- .5 are Sales or Disposals
- .6 are Easements Granted
  - (A) Utilities
  - (B) Highway and Road Easements
  - (C) Other
- .7 are Leases-Out
  - (A) Oil, Gas or Mineral
  - (B) Grazing
  - (C) Timber
  - (D) Crop
  - (E) Other
- .8 are Miscellaneous Files (related correspondence, litigation, etc.)
- .9 are Files that include Reservations or Reverters.
- .10 are Special Management Agreements

COUNTY - The county in which the site is located. See "County Listing" for corresponding numbers.

TOWNSHIP - The site location in a Northerly or Southerly direction from the base line.

DEFINITION OF TERMS, CONTINUED...

RANGE - The site location in an Easterly or Westerly direction from the Montana Principal Meridian.

WATER BODY - A significant body of water which borders or passes through the site.

GRANTOR/GRANTEE - The Seller/Buyer, Lessor/Lessee involved in the transaction with the Department.

ACRES OWNED - Acres owned in fee title by the Department.

ACRES SOLD - Number of acres traded or sold.

EASEMENT/LEASE ACRES IN - Number of acres leased in or managed by the Department under an agreement or easement, including Conservation Easements.

EASEMENT/LEASE ACRES OUT – Number of acres leased out, or granted for Right of Way easements.

TRANSACTION DATE – Date of execution of the deed, r/w easement, conservation easement or other document, or date current renewal of lease was executed.

TERM - Number of years leased, or Perpetual.

AMOUNT PAID - Cost to the Department for fee titles, lease-ins, or easements.

AMOUNT RECEIVED - Amount Department received for acres sold, granted for easements or leased out.

DOCUMENT TYPE:

AGReement	AGR
Bargain SaleDeed	BSD
Conservation Easement	CE
CORrespondence	COR
DeeD	DD
DeeD of Conservation Easement	DDCE
DECREe	DECRE
Deed of Quiet Title	DQT
EaSement	ES
EaSement DeeD	ESDD
FLoodage EaSement	FLES
Grant Deed	GD
LEGISlation	LEGIS
LeaSe	LS
MINutes	MIN
MISCellaneous	MISC
Memorandum Of Understanding	MOU
PERmit	PER
PaTent	PT
Quit Claim Deed	QCD
RoaD EaSement	RDES
Right-of-Way DeeD	RWDD
Right-of-Way EaSement	RWES
SUBLeaSe	SUBLS
Water Certificate	WC
Warranty Deed	WD

ADMINISTRATION

MONTANA FISH, WILDLIFE AND PARKS COMMISSION

Dan Walker, Chairman
Tim Mulligan, Vice Chairman
Michael Murphy
John Lane
John Brenden

DIRECTOR -- Jeff Hagener

CHIEF OF STAFF – Chris Smith

CHIEF OF FIELD OPERATIONS – Larry Peterman

DIVISION ADMINISTRATORS

Administration and Finance - Dan Ellison
Conservation Education - Ron Aasheim
Enforcement - Jim Kropp
Field Services – Glenn Erickson
Fisheries - Chris Hunter
Parks – Doug Monger
Wildlife - Don Childress

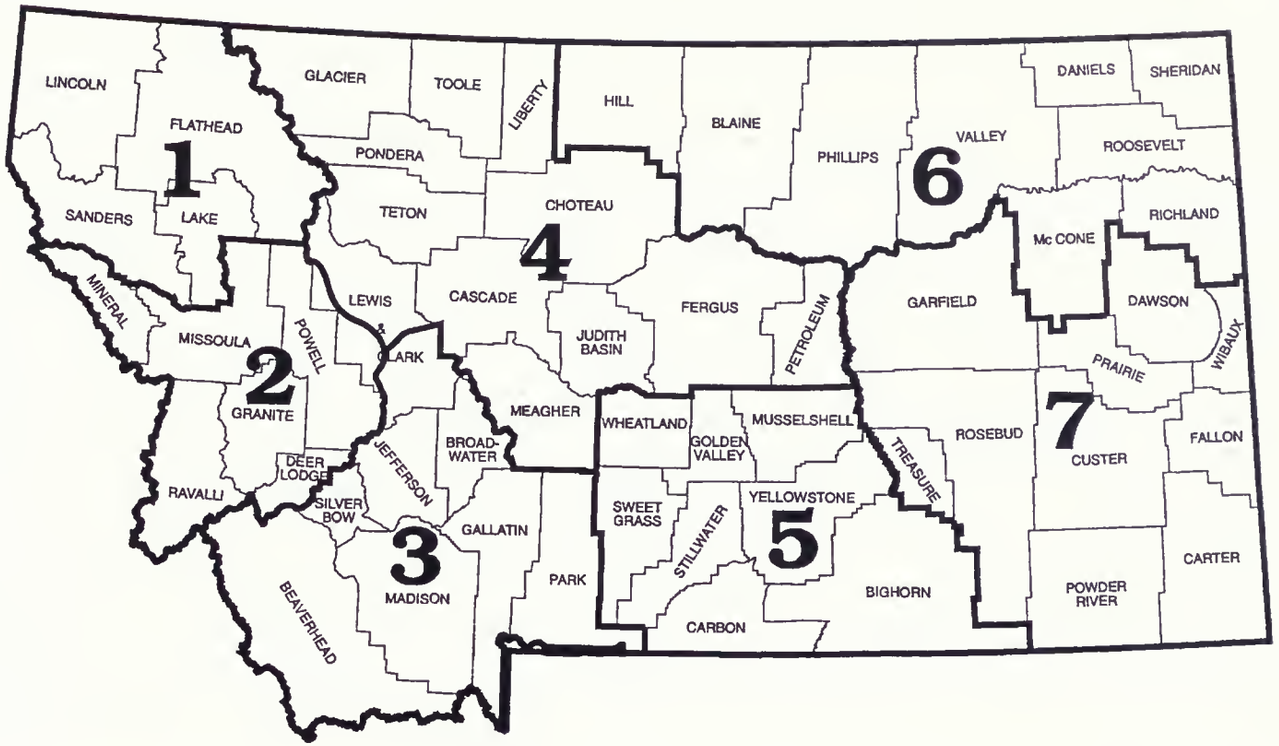

REGIONAL SUPERVISORS

REGION 1 - Kalispell
Dan Vincent
490 North Meridian
Kalispell, MT 59901
(406)752-5501

REGION 2 - Missoula
Mack Long
3201 Spurgin Road
Missoula, MT 59804
(406)542-5500

REGION 3 - Bozeman
Pat Flowers
1400 South 19th
Bozeman, MT 59718
(406)994-4042

REGION 4 - Great Falls
Mike Aderhold
4600 Giant Springs Road
Great Falls, MT 59405
(406)454-5840

REGION 5 - Billings
Harvey Nyberg
2300 Lake Elmo Drive
Billings, MT 59105
(406)247-2940

REGION 6 - Glasgow
Jim Satterfield
Rural Route 1-4210
Glasgow, MT 59230
(406)228-3700

REGION 7 - Miles City
Bryce Christensen
P O Box 1630
Miles City, MT 59301
(406)232-0900

STATE HEADQUARTERS
Montana Fish, Wildlife & Parks
1420 East 6th Avenue, P O Box 200701
Helena, MT 59620-0701
(406)444-2535

COUNTY LISTING

01 . . . . . Silver Bow
02 . . . . . Cascade
03 . . . . . Yellowstone
04 . . . . . Missoula
05 . . . . . Lewis & Clark
06 . . . . . Gallatin
07 . . . . . Flathead
08 . . . . . Fergus
09 . . . . . Powder River
10 . . . . . Carbon
11 . . . . . Phillips
12 . . . . . Hill
13 . . . . . Ravalli
14 . . . . . Custer
15 . . . . . Lake
16 . . . . . Dawson
17 . . . . . Roosevelt
18 . . . . . Beaverhead
19 . . . . . Chouteau
20 . . . . . Valley
21 . . . . . Toole
22 . . . . . Big Horn
23 . . . . . Musselshell
24 . . . . . Blaine
25 . . . . . Madison
26 . . . . . Pondera
27 . . . . . Richland
28 . . . . . Powell
29 . . . . . Rosebud
30 . . . . . Deer Lodge
31 . . . . . Teton
32 . . . . . Stillwater
33 . . . . . Treasure
34 . . . . . Sheridan
35 . . . . . Sanders
36 . . . . . Judith Basin
37 . . . . . Daniels
38 . . . . . Glacier
39 . . . . . Fallon
40 . . . . . Sweet Grass
41 . . . . . McCone
42 . . . . . Carter
43 . . . . . Broadwater
44 . . . . . Wheatland
45 . . . . . Prairie
46 . . . . . Granite
47 . . . . . Meagher
48 . . . . . Liberty
49 . . . . . Park
50 . . . . . Garfield
51 . . . . . Jefferson
52 . . . . . Wibaux
53 . . . . . Golden Valley
54 . . . . . Mineral
55 . . . . . Petroleum
56 . . . . . Lincoln

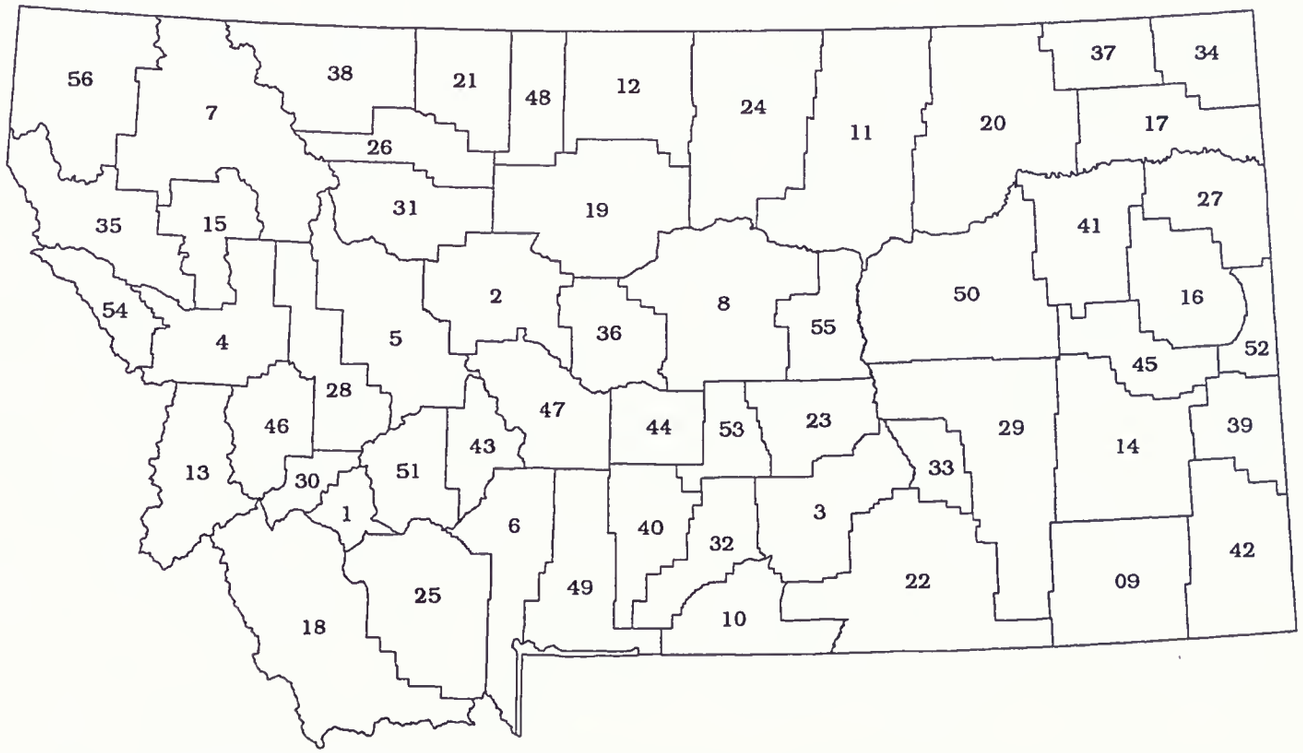

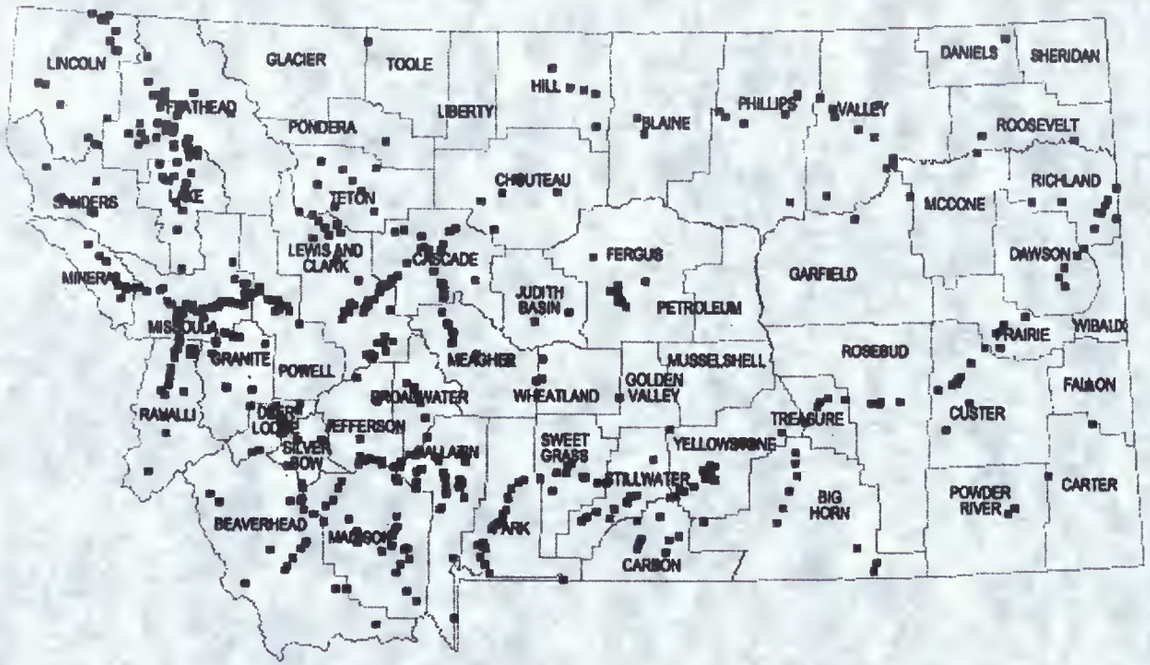
LINCOLN
FLATHEAD
GLACIER
TOOLE
PONDERA
LIBERTY
HILL
BLAINE
PHILLIPS
VALLEY
DANIELS
SHERIDAN
ROOSEVELT
RICHLAND
MCCONE
DAWSON
WIBAUX
PRAIRIE
FALLON
CUSTER
CARTER
POWDER RIVER
BIG HORN
TREASURE
YELLOWSTONE
GARFIELD
ROSEBUD
MUSSELSHELL
GOLDEN VALLEY
PETROLEUM
FERGUS
JUDITH BASIN
CHOUTEAU
TETON
LEWIS AND CLARK
CASCADE
SANDERS
LAKE
MINERAL
MISSOULA
GRANITE
POWELL
MEAGHER
BROADWATER
WHEATLAND
SWEET GRASS
STILLWATER
CARBON
PARK
RAVALLI
DEER LODGE
SILVER BOW
JEFFERSON
BALLATIN
BEAVERHEAD
MADISON

BLUE TOADFLAX

Found at Makoshika State Park

Illustration by Jeanne R. Janish; From 'Vascular Plants of the Pacific Northwest'

Nuttallanthus texanus

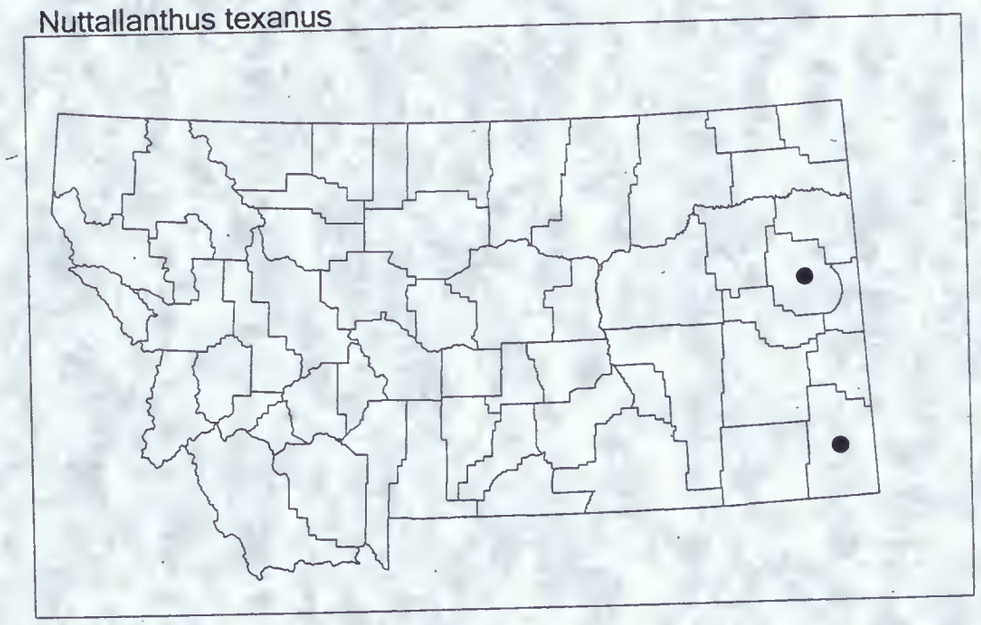

MONTANA FISH, WILDLIFE AND PARKS
2003 LAND INVENTORY
SITE/PAGE INDEX

SITENAME	TYPE	REGION	PAGE
Absaroka	FAS	5	1
Ackley Lake	SP	4	1
Alder Bridge	FAS	3	1
Als Office	ADM	9	1
Amelia Island	WMA	7	1
Anaconda Smoke Stack	SP	2	1
Arapooish	FAA	5	1
Arod Lake	FAS	4	1
Ashley Creek	FAS	1	1
Ashley Creek Stream Gauge	AFLF	1	1
Augusta Checking Station	ADMW	4	1
Aunt Molly	WMA	2	1
Axolotl Lakes	FAA	3	1
Axtell Bridge	FAS	3	1
Badlands	WMA	7	1
Bannack	SP	3	2
Bass Creek	FAA	2	1
Bay Ranch CE	WMA	4	1
Bean Lake	FAS	4	2
Bear Creek Angus CE	WMA	3	2
Bear Paw Lake	FAA	6	1
Bearmouth	FAS	2	1
Beartooth	WMA	4	2
Beaver Lake	FAS	1	1
Beaver Lodge	FAA	5	1
Beaverhead Rock	SP	3	3
Beavertail Hill	SP	2	2
Beavertail Pond	FAA	2	2
Beckman	WMA	4	2
Bell Crossing	FAA	2	2
Bice CE	WMA	7	1
Big Bend	FAS	4	3
Big Casino Reservoir	FAS	4	3
Big Eddy	FAS	2	2
Big Fork	FAS	1	1
Big Horn	FAA	5	1
Big Lake	WMA	5	2
Big Pine	FAS	2	3
Big Rock	FAA	5	2
Big Springs Trout Hatchery	HTC	4	3
Billings Airport Hangar	ADM	5	2
Billings Reg. Hdqtrs. (New)	ADM	5	2
Billings Reg. Hdqtrs. (Old)	ADM	5	3
Bitterroot River Parcel 4	FAA	2	3
Bitterroot River Parcel 4A-6	FAA	2	3
Bitterroot River Parcel 4A-7	FAS	2	3
Bitterroot River Parcel 5	FAA	2	3
Bjornberg Bridge	FAS	6	1
Black Butte Boat Camp	BC	4	4
Black Diamond	FAS	5	3
Billings Airport Hangar	ADM	5	3
Billings Reg. Hdqtrs. (New)	ADM	5	3
Billings Reg. Hdqtrs. (Old)	ADM	5	3
Bitterroot River Parcel 5	FAA	2	3
Bitterroot River Parcel 4A-8	FAA	2	3
Bitterroot River Parcel 4A-9	FAS	2	4
Bitterroot River Parcel 6	FAA	2	4
Bjornberg Bridge	FAS	6	4
Black Butte Boat Camp	BC	4	4
Black Diamond	FAS	5	4
Billings Airport Hangar	ADM	5	4
Billings Reg. Hdqtrs. (New)	ADM	5	4
Billings Reg. Hdqtrs. (Old)	ADM	5	4
Bitterroot River Parcel 6	FAA	2	4
Bitterroot River Parcel 4A-10	FAA	2	4
Bitterroot River Parcel 4A-11	FAS	2	4
Bitterroot River Parcel 7	FAA	2	4
Bjornberg Bridge	FAS	6	4
Black Butte Boat Camp	BC	4	5
Black Diamond	FAS	5	5
Billings Airport Hangar	ADM	5	5
Billings Reg. Hdqtrs. (New)	ADM	5	5
Billings Reg. Hdqtrs. (Old)	ADM	5	5
Bitterroot River Parcel 7	FAA	2	5
Bitterroot River Parcel 4A-12	FAA	2	5
Bitterroot River Parcel 4A-13	FAS	2	5
Bitterroot River Parcel 8	FAA	2	5
Bjornberg Bridge	FAS	6	5
Black Butte Boat Camp	BC	4	5
Black Diamond	FAS	5	5

MONTANA FISH, WILDLIFE AND PARKS
2003 LAND INVENTORY
SITE/PAGE INDEX

SITENAME	TYPE	REGION	PAGE
Brownes Bridge	FAS	3	5
Buckhouse Bridge	BC	2	7
Buffalo Head Park	WHPA	1	2
Buffalo Jump	FAS	5	5
Buffalo Mirage	FAS	5	5
Bull Springs	FAA	5	5
Burnt Tree Hole	FAS	3	5
Butte Area Office	ADM	3	5
Buxbaum CE	WMA	7	2
Bynum Reservoir	FAA	4	5
Calf Creek	WMA	2	8
Cameron Bridge	FAA	3	5
Camp Baker	FAA	4	5
Canyon Creek	WMA	3	6
Canyon Ferry	WMA	3	6
Captain Clark	FAA	5	6
Cardwell	FAS	3	6
Carroll Trail	FAA	4	6
Carter Ferry	FAS	4	6
Carter's Bridge	FAS	3	7
Castle Rock	FAA	5	6
Causeway	FAS	3	7
Cedar Meadow	FAS	2	8
Centennial Acre II - Ag.	AFLP	6	1
Cherry River	FAS	3	7
Chicory	FAS	3	7
Chief Joseph	AFLP	6	2
Chief Looking Glass	FAS	2	8
Chief Plenty Coups	SP	5	6
Choteau Offices	ADM	4	6
Citadel Rock	AFLP	4	6
Clark's Lookout	SP	3	8
Clearwater Crossing	FAA	2	8
Clearwater Junction CE	WMA	2	9
Clearwater R. Fish Barrier	AFLF	2	9
Cliff Swallow	FAA	5	6
Cobblestone	FAA	3	8
Cole Ponds	FAA	6	2
Conrad Office	ADM	4	6
Cooney	SP	5	7
Corrals	FAS	3	8
Corrick's River Bend	FAA	2	9
Corwin Springs	FAS	3	8
Council Grove	SP	2	9
Cowell CE	WMA	6	2
Coy Brown Bridge	FAS	3	9
Crow's Foot	BC	4	7
Crystal Cross	FAA	3	9
Culbertson Bridge	FAS	6	2
Cyr Bridge	FAS	2	10
Dailey Lake	FAA	3	9
Dancing Prairie CE	WHPA	1	2
Darby Bridge	FAS	2	10
Deadman's Basin	FAA	5	7
Deep Creek	FAS/AFL	2	10
Deep Creek Bend	BC	4	7
Demmons	FAS	2	10
Design and Construction Office	ADM	9	1
Dewey	FAS	3	9
Diamond Willow	FAA	7	2
Dillon Offices	ADM	3	9
Dome Mountain	WMA	3	10
Dragging Y CE	WMA	3	10
Drouillard	FAS	3	10
Drummond	FAS	2	11
Dry Creek	FAS	2	11
Ducharme	FAS	1	2
Duck Creek	FAS	6	3
Duck Creek Bridge	FAA	5	7
Dunes	FAA	4	7
Durand Reservoir	FAS	4	7
Eagle Island	FAA	4	8
Ear Mountain	WMA	4	8
East Gallatin	AFLP	3	11
East River Bridge	FAS	5	8
Eden Bridge	BC	4	8
Edwards CE	WMA	4	8
Eight Mile Ford	FAS	3	11
Elk Island	WMA	7	3
Elk Park Snowmobile Parking	AFLP	3	11

MONTANA FISH, WILDLIFE AND PARKS
2003 LAND INVENTORY
SITE/PAGE INDEX

SITENAME	TYPE	REGION	PAGE
Elkhorn	SP	3	11
Elliot & McKinstry CE	FAA	2	11
Elmo	FAS	1	3
Emigrant	FAS	3	12
Emigrant West	FAA	3	12
Ennis	FAA	3	12
Erskine	FAS/HAA	2	11
Erwin Bridge	FAA	3	12
Eureka Reservoir	FAA	4	9
F Island	WHPA	7	3
Faber Reservoir	FAA	6	3
Fairweather	FAA	3	13
Fallon Bridge	FAS	7	3
Far West	FAS	7	3
Fireman's Point	FAA	5	8
Fishtrap Creek	FAA	3	13
Flathead Lake	WHPA	1	4
Flathead Lake Salmon Hatchery	HTC	1	3
Flathead Lake/Big Arm	SP	1	4
Flathead Lake/Finley Point	SP	1	4
Flathead Lake/Wayfarers	SP	1	4
Flathead Lake/West Shore	SP	1	5
Flathead Lake/Wild Horse Is	SP	1	5
Flathead Lake/Yellow Bay	SP	1	5
Flathead River	WHPA	1	6
Flathead River/Big Spruce	WHPA	1	6
Flathead River/Leisure Island	WHPA	1	6
Flathead River/Pressentine	WHPA	1	6
Flatiron Ridge	FAA	1	7
Fleecer Mountain	WMA	3	14
Florence Bridge	FAS	2	12
Florence Bridge North	FAS	2	12
Fluss Ranch CE	WMA	7	4
Forest Cooper	FAS	2	12
Forest Grove	FAS	2	12
Forks	FAS	2	12
Fort Keogh Islands	WHPA	7	4
Fort Maginnis	AFLP	4	9
Fort Owen	SP	2	13
Fort Peck Dredge Cuts	FAA	6	3
Fort Peck Office	ADMF	6	3
Fort Shaw	FAS	4	9
Four Corners	FAS	3	14
Fox Lake	WMA	6	4
Frank Lake	FAA	1	7
Fraunhofer	BC	4	9
Fred & Lynn Hirschy CE	WMA	3	14
Free River	FAS	3	14
Freezout Lake	WMA	4	11
Frenchtown Pond	SP	2	13
Fresno Reservoir	WMA	6	4
Fresno Tailwater	FAA	6	4
Fresno Tailwater	WMA	6	5
Gallatin	WMA	3	15
Gallatin Checking Station	ADMW	3	14
Gallatin Forks	FAA	3	15
Garrity Mountain	WMA	2	13
Gartside	FAA	7	4
General Custer	FAA	5	8
Georgetown Lake	HTC	2	13
Giant Springs	SP	4	12
Giant Springs Trout Hatchery	HTC	4	13
Gibson Lake Cabin	AFLW	4	13
Gillies Bridge	FAS	2	14
Gillies Ranch CE	WMA	2	14
Givens Gulch Boat Camp	BC	4	13
Glasgow Base Pond	FAS	6	5
Glasgow Regional Headquarters	ADM	6	5
Glen	FAS	3	16
Glen Lake	FAS	1	7
Grady Ranches CE	WHPA	3	16
Granite	SP	2	14
Grant Marsh	FAS/WM	5	8
Grasshopper	FAS	3	16
Gravelly-Blacktail	WMA	3	16
Great Falls Regional HQ	ADM	4	13
Great Falls Shooting Sports Complex	AFLP	4	14
Green Hollow II	BP	3	17
Greenwood Bottoms	FAS	3	17
Grey Bear	FAA	5	9

MONTANA FISH, WILDLIFE AND PARKS
2003 LAND INVENTORY
SITE/PAGE INDEX

SITENAME	TYPE	REGION	PAGE
Grey Owl	FAA	3	17
Greycliff	FAA	3	17
Greycliff Prairie Dog Town	SP	5	9
Gritty Stone	FAS	5	9
Groundwater Monitors	AFLF	1	7
Hahn CE	WMA	3	18
Hannon Memorial	FAS	2	14
Harper's Lake	FAA	2	15
Harris Land & Cattle Co. CE	WMA	4	14
Harrison Lake	FAS	3	18
Harry Morgan	FAA	2	15
Havre Area Office	ADM	6	5
Haymaker	WMA	5	10
Haypress Lakes Brood Station	HTC	3	18
Helena Airport Hangar	ADM	9	1
Helena Headquarters	ADM	9	1
Helena Valley Reservoir	FAA	3	18
Helena Warehouse	ADM	9	2
Hell Creek	SP	7	4
Hell's Canyon	FAS	3	19
Henneberry	FAA	3	19
High Bridge	FAS	3	19
High Road	FAS	3	19
Highway 89 Bridge	FAS	3	20
Hilyard Gamebird Habitat	WHPA	6	6
Hinsdale	WMA	6	6
Hirsch Ranch CE	WMA	7	5
Hollecker Pond	FAA	7	5
Homestead Isle	FAA	5	10
Horseshoe Lake	WHPA	1	7
Horseshoe Lake/Ferndale	FAA	1	8
Horsethief Station	FAA	5	10
Howard Valley	WMA	7	5
Hruska	FAS	4	14
In-Lieu Boat Camp	BC	4	14
Indian Fort	FAS	5	10
Indian Road	AFLP	3	20
Intake Dam	FAA	7	5
Isaac Homestead	WMA	7	6
Island Lake	FAA	1	8

SITENAME	TYPE	REGION	PAGE
Itch-Kep-Pe	FAS	5	11
Jack Hirschy Livestock,Inc.CE	WMA	3	20
Jocko River Trout Hatchery	HTC	1	8
Johnson Reservoir	FAS	7	6
Johnsrud Park	FAA	2	15
Judith River	WMA	4	15
K. Ross Toole	FAA	2	15
Kalispell Reg. Headquarters	ADM	1	9
Kalsta Bridge	FAS	3	20
Kelly Island	FAA	2	16
Keogh CE	WMA	3	20
Kinsey Bridge	FAA	7	6
Kirk Wildlife Refuge	FAS	3	21
Kleinschmidt Lake	WHPA	2	16
Kohrs Bend	FAS	2	17
Kokanee Bend	FAA	1	9
Kootenai Falls	AFLF	1	9
Kootenai/Falls	WMA	1	9
Kootenai/West	WMA	1	10
Kootenai/Woods Ranch	WMA	1	10
Kountz Bridge	FAA	3	21
Kramlick CE	FAA	4	15
Kuester Reservoir	AFLF	6	6
Lake Elmo	SP	5	11
Lake Helena	WMA	3	21
Lake Josephine	AFLP	5	11
Lake Mary Ronan	SP	1	10
Lake Mary Ronan Spawning Sta.	HTC	1	10
Laurel Pond	AFLF	5	11
Lazy KB	FAS	4	15
Les Mason Park	AFLP	1	11
Lewis & Clark Heritage Greenway CE	SP	4	15
Lewis Ranch CE	WMA	2	17
Lewis and Clark	FAA	6	6
Lewis and Clark Caverns	SP	3	22
Lewistown Area Office	ADM	4	16
Libby Field Station	ADMF	1	11
Limespur	FAA	3	22
Lincoln Canyon	FAS	2	17
Little Bitterroot Lake Park	AFLP	1	11

MONTANA FISH, WILDLIFE AND PARKS
2003 LAND INVENTORY
SITE/PAGE INDEX

SITENAME	TYPE	REGION	PAGE
Little Powder River	FAS	7	6
Livingston Area Office	ADM	3	22
Loch Leven	FAA	3	22
Logan	SP	1	12
Lolo	FAA	2	17
Loma Bridge	FAS	4	16
Lone Lake	HTC	1	12
Lone Pine	SP	1	13
Lone Pine - Upper Foy Lake	SP	1	12
Loon Lake/Eureka	FAS	1	13
Loon Lake/Ferndale	FAS	1	13
Lore Lake Spawning Station	HTC	1	13
Lost Creek	SP	2	17
Lost Creek	WMA	2	18
Low Bridge	FAS	3	23
Lower Carter Pond	FAS	4	16
Lower Smith River	FAS	4	16
Lower Spring Creek	BC	4	17
Lower Stillwater Lake	WHPA	1	14
Lyon's Bridge	FAS	3	23
MT Agri. Ctr. & Museum NGP	AFLP	4	17
Madison Buffalo Jump	SP	3	23
Madison-Bear Creek	WMA	3	24
Madison-Wall Creek	WMA	3	24
Maher CE	WMA	3	24
Maidenrock	FAA	3	25
Makoshika	SP	7	7
Mallard's Landing	FAA	5	12
Mallard's Rest	FAS	3	25
Manley Ranch CE	WMA	2	18
Mannix CE	WMA	2	18
Manuel Lisa	FAS	5	12
Marco Flats	FAS	2	18
Marl Lake	FAS	1	14
Marlowe Springs	FAS	1	14
Martinsdale Reservoir	FAA	4	17
Mayflower Bridge	FAS	3	25
Mayor's Landing	AFLF	3	25
McAtee Bridge	FAS	3	26
McKay Landing	FAS	1	14

SITENAME	TYPE	REGION	PAGE
Meadow Bend	BC	4	17
Meadow Lake	FAS	3	26
Medicine River	FAS	4	18
Medicine Rocks	SP	7	8
Medicine Tree	FGRN	2	19
Mid Canon	FAS	4	18
Miles City Fish Hatchery	HTC	7	8
Miles City Reg. Hdqtrs. (New)	ADM	7	8
Miles City Reg. Headquarters	ADM	7	8
Milk River - Dodson Creek	WMA	6	6
Milk River - Dodson Dam Unit	WMA	6	7
Milk River - Dodson S. Canal	WMA	6	7
Milk River - Sleeping Buffalo	WMA	6	7
Mill Creek CE	FGRN	3	26
Milltown Dam	FAS	2	19
Milwaukee	FAS	3	26
Missoula Regional Headquarters	ADM	2	19
Missouri Headwaters	SP	3	27
Missouri Rec Rd/Craig	FAS	4	18
Missouri Rec Rd/Dearborn	FAS	4	18
Missouri Rec Rd/Devils Kitchen	FAS	4	19
Missouri Rec Rd/Hardy Bridge	FAS	4	19
Missouri Rec Rd/Lichen Cliff	FAS	4	19
Missouri Rec Rd/Mtn. Palace	FAS	4	19
Missouri Rec Rd/Prewett Creek	FAS	4	19
Missouri Rec Rd/Prickly Pear	FAS	4	20
Missouri Rec Rd/Pullouts	FAS	4	20
Missouri Rec Rd/South Entrance	FAS	4	20
Missouri Rec Rd/Spite Hill	FAS	4	20
Missouri Rec Rd/Stickney Creek	FAS	4	21
Missouri Rec Rd/Table Rock	FAS	4	21
Missouri Rec Rd/UNNAMED	FAS	4	21
Missouri Rec Rd/Wolf Ck Bridge	FAS	4	21
Monture	FAA	2	19
Moon Creek	FAS	7	9
Moraine	FAA	5	12
Moran Lake	FAS	1	14
Morrison Peak	HAA	2	20
Mount Jumbo	WMA	2	20
Mount Silcox	WMA	1	15

MONTANA FISH, WILDLIFE AND PARKS
2003 LAND INVENTORY
SITE/PAGE INDEX

SITENAME	TYPE	REGION	PAGE
Mt. Haggin	WMA	3	28
Murnik-Stasny CE	FAA	2	20
Myer's Bridge	FAS	7	9
Natural Bridge	AFLP	5	12
Natural Pier	FAS	2	20
Nevada Lake	WMA	2	21
Newlan Creek Reservoir	FAS	4	21
Nilan Reservoir	FAA	4	22
Ninemile Prairie	FAS	2	21
Ninepipe	WMA	1	16
Notch Bottom	FAS	3	28
Noxon Rapids	AFLF	1	16
O'Connell Lyons Creek CE	WMA	3	28
Old Steel Bridge	FAA	1	16
Otter Creek	FAA	5	13
PPL Great Falls	FAS/SP	4	22
Pablo	WMA	1	17
Painted Rocks	SP	2	21
Paradise	FAS	3	28
Park Lake	FAA	3	29
Parker Flat Boat Camp	BC	4	22
Parker Homestead	SP	3	29
Parrot Castle	FAA	3	29
Pelican	FAA	5	13
Pelican Point	FAA	4	22
Pennington Bridge	FAS	3	29
Petty Creek	FAA	2	21
Pictograph Cave	SP	5	13
Pike Marsh	HTC	7	9
Pine Creek	FAS	3	29
Pipe Organ	FAS	3	30
Pirogue Island	SP	7	9
Pishkun Reservoir	AFLW	4	23
Placid Lake	SP	2	22
Poindexter Slough	FAA	3	30
Point of Rocks	FAS	3	31
Poker Joe	FAS	2	22
Pompey's Pillar	FGRN	5	13
Powder River Depot	FAS	7	10
Powerhouse	FAS	3	31

SITENAME	TYPE	REGION	PAGE
Pressentine	FAS	1	17
Quartz	FAS	2	22
Queen of the Waters	FAS	3	31
R-2 Boat Storage	ADM	2	22
R-2 Storage	ADMF	2	23
R-7 Storage	ADM	7	10
R-9 STORAGE - WILDLIFE	ADMW	9	2
Rattlesnake Bend Boat Camp	BC	4	23
Ray Kuhns	WMA	1	18
Raynolds' Pass	FAA	3	31
Red Rock Lake	AFLW	3	32
Red Rock River Ranch Reservoir	BP	3	32
Reed & Bowles	FAA	4	23
Reinoehl CE	WMA	2	23
Ridgetop Boat Camp	BC	4	23
River Junction	FAA	2	23
Riverside Park Boat Ramp	AFLF	5	14
Robb-Ledford	WMA	3	32
Robertson Homestead	BC	4	23
Roche Jaune	FAS	7	10
Rock Creek	FAS	6	7
Rogers Lake Spawn Station	HTC	1	18
Rookery	WMA	6	8
Rose Creek Hatchery Site	HTC	1	18
Rosebud (East Unit)	FAA	7	10
Rosebud (West Unit)	FAS	7	10
Rosebud Battlefield	SP	7	11
Rosebud Isle	FAS	5	14
Roundhorn	WMA	1	18
Ruby Dam	FAS	3	32
Ruby Island	FAA	3	33
Ruby River Sites	FAS	3	33
Russell Gates Memorial	FAS	2	23
Saco Rearing Ponds	HTC	6	8
Salmon Fly	FAS	3	33
Salmon Lake	SP	2	24
Sanders	WMA	7	11
Sappington Bridge	FAS	3	33
Savage Lake	FAS	1	19
School Trust	FAS	6	8

MONTANA FISH, WILDLIFE AND PARKS
2003 LAND INVENTORY
SITE/PAGE INDEX

SITENAME	TYPE	REGION	PAGE
Schwartz Creek	FAS	2	24
Sekokini Springs	AFLF	1	19
Selkirk	FAA	5	14
Seven Sisters	FAA/WM	7	11
Sha-Ron	FAS	2	24
Sheds Bridge	FAS	3	34
Sheep Creek Butte	BC	4	24
Sheep Mountain	FAS	3	34
Sidney Bridge	FAS	7	11
Sieben Lyons Creek CE	WMA	3	34
Sieben Rattlesnake Creek CE	WMA	3	34
Silver Gate	WHPA	3	34
Silver Run	WMA	5	14
Silver Springs Bridge	FAS	3	35
Silver Star	FAS	3	35
Sinelnik CE	FAA/WHI	2	24
Skyles Lake	FAS	1	19
Slip & Slide	FAS	3	35
Sloway Riverfront	FAS	2	25
Sluice Boxes	SP	4	24
Smith Lake	FAS	1	19
Smith River	FAA/WM	4	25
Snowbush	BC	4	25
Snowmobile Bridges Statewide	ADM	9	2
Somers	FAS	1	20
Sophie Lake	FAS	1	20
Sourdough Creek CE	WHPA	3	35
South Hills	FAS	5	15
South Ranch CE	WMA	6	9
South Sandstone	FAA	7	12
Sportsman's Bridge	FAS	1	20
Sportsman's Park	FAS	3	36
Spring Creek Boat Camp	BC	4	25
Spring Creek Coal Co Mitigation Trust	AFLW	7	12
Spring Meadow Lake	SP	3	36
Springdale Bridge	FAS	3	36
St. John's	FAA	2	25
St. Regis	FAS	2	25
Staigmiller Boat Camp	BC	4	25
Statewide LWCF Conversion	MISC	9	3
Statewide Oil and Gas Admin.	ADM	9	3
Statewide Sikes Act MOUs	ADM	9	3
Statewide Water Rights/Leases	ADMF	9	3
Statewide Waterfowl Habitat ES	WMA	9	3
Storey Ranch CE	WMA	3	37
Storey-Madison Ranch CE	WMA	3	37
Stuart Mill Bay	FAA	2	25
Sun River	WMA	4	26
Sun River HDQ	ADMW	4	26
Sunny Brook Springs	FAA	3	37
Swan Lake	WHPA	1	20
Swan River	FAA	1	21
Swinging Bridge	FAS	5	15
Syringa	BC	4	27
Tamarack Creek	FAS	2	25
Tampico Ranch CE	WMA	6	9
Tarkio	FAS	2	26
Tarkio East	FAS	2	26
Teakettle	FAS	1	21
Tetrault Lake	FAS	1	21
Thompson Chain of Lakes	FAA	1	22
Thompson Falls	SP	1	23
Thompson-Fisher CE	WMA	1	23
Three Dollar Bridge	FAA	3	37
Three Forks Ponds	AFLF	3	38
Three Mile	WMA	7	12
Threemile	WMA	2	26
Tizer Lakes	FAA	3	38
Tongue River Reservoir	SP	7	12
Toston	FAS	3	38
Travelers Rest	SP	2	26
Trout Creek Boat Camp	BC	4	27
Truly Take-Out	BC	4	27
Tucker Crossing	FAA/HAA	2	27
Turah	FAS	2	27
Twelve Mile Dam	FAA	7	13
Two Leggins	FAS	5	15
Ulm Bridge	FAA	4	27
Ulm Pishkun	SP	4	28
Upper Carter Pond	FAS	4	28

MONTANA FISH, WILDLIFE AND PARKS
2003 LAND INVENTORY
SITE/PAGE INDEX

SITENAME	TYPE	REGION	PAGE
Upsata Lake	FAS	2	27
Valley Garden	FAA	3	38
Vandalia	WMA	6	9
Varney Bridge	FAS	3	39
Vigilante	FAA	3	39
Virginia City	MISC	9	4
Voyagers Rest	FAA	5	15
W W White Memorial	FAS	2	27
WH Ranch CE	WMA	3	39
Wally Crawford	FAS	2	28
Walstad Memorial	FAS	1	23
War Dance Island	WMA	7	13
Warm Springs	WMA	2	28
Washoe Park Trout Hatchery	HTC	2	28
Water Birch	FAA	5	16
West Yellowstone Spawning Sta.	ADME	3	39
White Bear	FAA	4	28
White Bird	FAS	5	16
Whitefish Lake	SP	1	23
Whitefish River	FAS	1	24
Whitetail Reservoir	FAA	6	9
Whittecar Rifle Range	AFLP	2	28
Wild Drake Island	WHPA	1	24
Williams' Bridge	FAS	3	39
Willow Creek Fish Trap	FT	3	40
Willow Creek Patrol Camp	ADMW	4	29
Willow Creek Reservoir	AFLW	4	29
Wilson Donation	AFLP	4	29
Wing Dam	FAS	4	29
Wood Lot	FGRN	2	29
Woods Bay	FAS	1	24
Woodside Bridge	FAS	2	29
Yellowstone River Trt. Htchry.	HTC	5	16
York Bridge	FAS	3	40
Yorks Islands	FAS	3	40

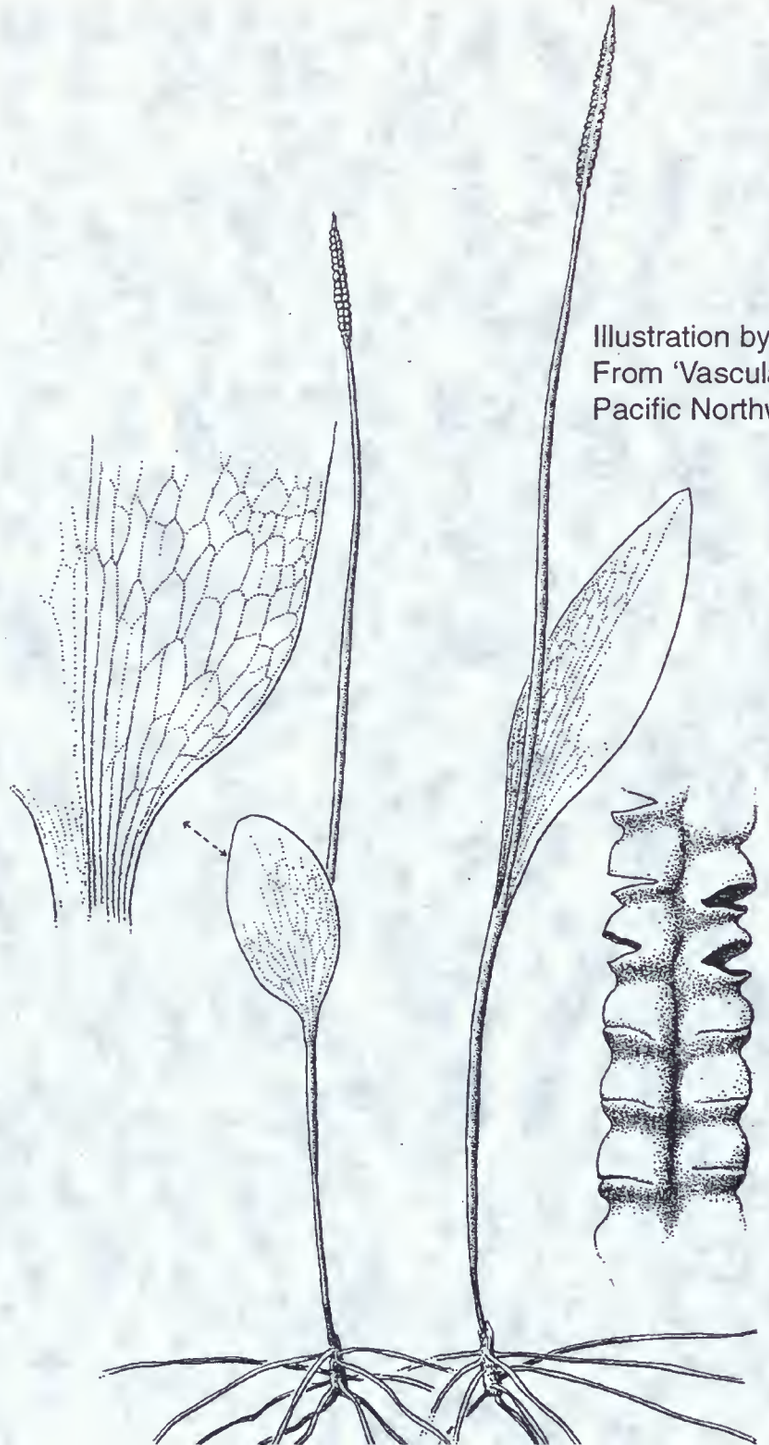

Illustration by Jeanne R. Janish,
From 'Vascular Plants of the
Pacific Northwest'

ADDER'S TONGUE

Found at Flathead Lake/ Yellow Bay State Park

Ophioglossum pusillum

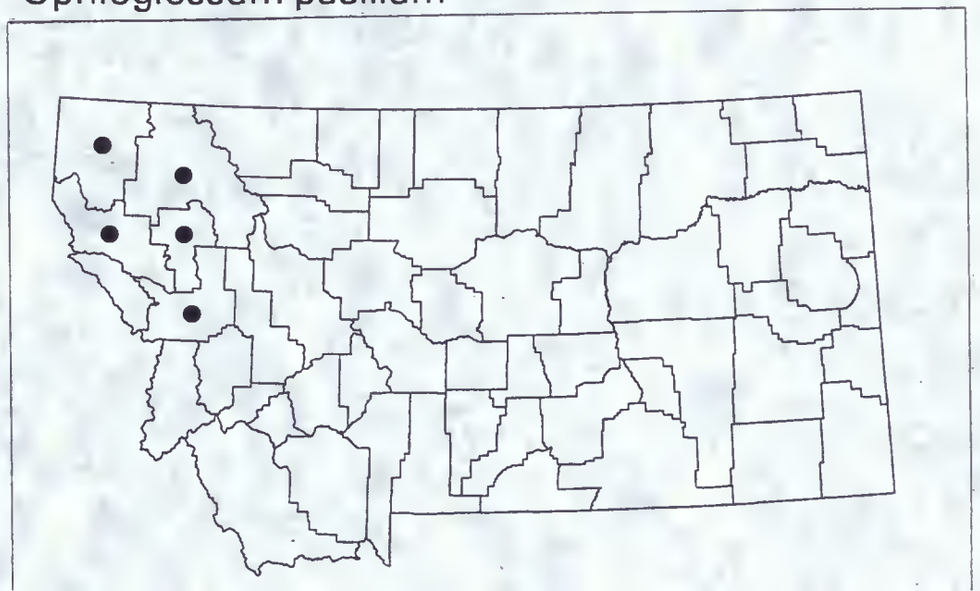

MONTANA FISH, WILDLIFE AND PARKS 2003 LAND INVENTORY

*File Number	Doc Type	County	TWP	Range	Water Body	Grantor/Grantee	Acres Owned	Acres Sold	Ease/Lease Acres In	Ease/Lease Acres Out	Transaction Date	Term	Amount Paid	Amount Received
Ashley Creek FAS														
1264.2(01)	ES	07	T27N	R23W	ASHLEY CREEK	MT DEPT. OF HIGHWAYS	0.00	0.00	18.00	0.00	05-MAR-87	25	$0	$0
						Subtotal Site Acres:	0.00	0.00	18.00	0.00				
						Acres Sold:	0.00							
						Ease/Lease Acres In	18.00							
							18.00	Ashley Creek FAS Total Acres						
Ashley Creek Stream Gauge AFLF														
1840.2(01)	AGR	07	T28N	R22W	ASHLEY CREEK	MONTANA FOREST PRODUCTS	0.00	0.00	0.25	0.00	11-JUL-89	P	$0	$0
						Subtotal Site Acres:	0.00	0.00	0.25	0.00				
						Acres Sold:	0.00							
						Ease/Lease Acres In	0.25							
							0.25	Ashley Creek Stream Gauge AFLF Total Acres						
Beaver Lake FAS														
1280.2(01)	AGR	07	T31N	R22W	BEAVER LAKE	MT DEPT. OF NAT. RES. & CONS.	0.00	0.00	2.00	0.00	01-MAY-96	5	$760	$0
						Subtotal Site Acres:	0.00	0.00	2.00	0.00				
						Acres Sold:	0.00							
						Ease/Lease Acres In	2.00							
							2.00	Beaver Lake FAS Total Acres						
Big Fork FAS														
1311.1(01)	QCD	07	T27N	R20W	SWAN RIVER	DEPARTMENT OF TRANSPORTATION	0.13	0.00	0.00	0.00	01-JUL-96		$0	$0
1311.2(01)	PER	07	T27N	R20W	SWAN RIVER	MT DEPT. OF TRANSPORTATION	0.00	0.00	0.60	0.00	09-AUG-96	25	$0	$0
						Subtotal Site Acres:	0.13	0.00	0.60	0.00				
						Acres Sold:	0.00							
						Ease/Lease Acres In	0.60							
							0.73	Big Fork FAS Total Acres						
Blanchard Lake FAS														
1257.1(01)	WD	07	T30N	R22W	BLANCHARD LAKE	INA OLSON & DONALD & LOIS JENSEN	4.79	0.00	0.00	0.00	25-MAY-62		$0	$0
1257.2(01)	ES	07	T30N	R22W	BLANCHARD LAKE	D & G BORDER & D & L JENSEN	0.00	0.00	5.45	0.00	11-JUL-66	P	$2,600	$0

MONTANA FISH, WILDLIFE AND PARKS 2003 LAND INVENTORY

*File Number	Doc Type	County	TWP	Range	Water Body	Grantor/Grantee	Acres Owned	Acres Sold	Ease/Lease Acres In	Ease/Lease Acres Out	Transaction Date	Term	Amount Paid	Amount Received
Blanchard Lake FAS														
						Subtotal Site Acres:	4.79	0.00	5.45	0.00				
						Acres Sold:	0.00							
						Ease/Lease Acres In	5.45							
							10.24	Blanchard Lake FAS Total Acres						
Bootjack Lake AFLF														
1831.2(01)	ES	07	T31N	R23W	BOOT JACK LAKE	SANFORD HOROWITZ	0.00	0.00	0.00	0.00	01-SEP-96	P	$0	$0
						Subtotal Site Acres:	0.00	0.00	0.00	0.00				
						Acres Sold:	0.00							
						Ease/Lease Acres In	0.00							
							0.00	Bootjack Lake AFLF Total Acres						
Buffalo Head Park WHPA														
1061.2(01)	ES	07	T28N	R21W	STILLWATER RIVER	CITY OF KALISPELL	0.00	0.00	4.49	0.00	15-SEP-87	P	$0	$0
						Subtotal Site Acres:	0.00	0.00	4.49	0.00				
						Acres Sold:	0.00							
						Ease/Lease Acres In	4.49							
							4.49	Buffalo Head Park WHPA Total Acres						
Dancing Prairie CE WHPA														
1065.3(01)	DDCE	56	T37N	R27W	N/A	THE NATURE CONSERVANCY	0.00	0.00	680.00	0.00	27-OCT-95		$175,000	$0
						Subtotal Site Acres:	0.00	0.00	680.00	0.00				
						Acres Sold:	0.00							
						Ease/Lease Acres In	680.00							
							680.00	Dancing Prairie CE WHPA Total Acres						
Ducharme FAS														
1312.1(01)	WD	15	T22N	R19W	FLATHEAD LAKE	CAN-MONT RECREATION UNLIMITED	48.19	0.00	0.00	0.00	26-DEC-77		$0	$0
1312.2(01)	RWES	15	T22N	R19W	FLATHEAD LAKE	CAN-MONT RECREATION UNLIMITED	0.00	0.00	3.03	0.00	14-SEP-78	50	$0	$0
						Subtotal Site Acres:	48.19	0.00	3.03	0.00				
						Acres Sold:	0.00							
						Ease/Lease Acres In	3.03							
							51.22	Ducharme FAS Total Acres						

*.1=Fee Aquisition .2=Lease-In or R/W Easement .3=Conservation Easement .4=Exchange of Use .5=Disposal .6=R/W Easement Granted .7=Lease-Out .8=Misc .9=Reservation .10=Management Agreement

MONTANA FISH, WILDLIFE AND PARKS 2003 LAND INVENTORY

*File Number	Doc Type	County	TWP	Range	Water Body	Grantor/Grantee	Acres Owned	Acres Sold	Ease/Lease Acres In	Ease/Lease Acres Out	Transaction Date	Term	Amount Paid	Amount Received
Elmo FAS														
1499.2(01)	AGR	15	T24N	R21W	FLATHEAD LAKE	MT DEPT. NAT. RES. & CONSERV.	0.00	0.00	13.35	0.00	14-MAY-98	15	$2,000	$0
						Subtotal Site Acres:	0.00	0.00	13.35	0.00				
						Acres Sold:	0.00							
						Ease/Lease Acres In	13.35							
							13.35	Elmo FAS Total Acres						
Flathead Lake Salmon Hatchery HTC														
1208.1(01)	DD	07	T27N	R21W	FLATHEAD LAKE	IRENE CRAMER STAFFORD, ETAL	2.27	0.00	0.00	0.00	25-APR-56		$6,956	$0
1208.1(02)	WD	07	T27N	R21W	FLATHEAD LAKE	FLOYD A. KNIPE & DOLORES A. KNIPE	20.10	0.00	0.00	0.00	21-JAN-92		$50,000	$0
1208.1(03)	QCD	07	T27N	R21W	FLATHEAD LAKE	ARCHIE C. & BROSIA MCDIVITT	2.90	0.00	0.00	0.00	31-JAN-67		$0	$0
1208.2(01)	ES	07	T27N	R21W		JACK M. & GLORIA SHARON BROWDER	0.00	0.00	0.00	0.00	08-MAR-96	P	$0	$0
1208.2(02)	ES	07	T27N	R21W		FREDDIE R. & ARLENE M. RIDGEWAY	0.00	0.00	0.00	0.00	08-MAR-96	P	$0	$0
1208.2(03)	ES	07	T27N	R21W		VIRGIL E. & SANDRA M. CLARKE	0.00	0.00	0.00	0.00	08-MAR-96	P	$0	$0
1208.2(04)	ES	07	T27N	R21W		THURMAN D. MOORE & MARY GRACE MOORE	0.00	0.00	0.00	0.00	08-MAR-96	P	$0	$0
1208.2(05)	ES	07	T27N	R21W		GERALD A. IRETON	0.00	0.00	0.00	0.00	08-MAR-96	P	$0	$0
1208.2(06)	ES	07	T27N	R21W		ANDREW & JANET GUY REVOCABLE TRUST	0.00	0.00	0.00	0.00	08-MAR-96	P	$0	$0
1208.2(07)	ES	07	T27N	R21W		LORIN R. & PEGGY A. DEDRICKSON	0.00	0.00	0.00	0.00	08-MAR-96	P	$0	$0
1208.2(08)	ES	07	T27N	R21W		LORIN R. AND PEGGY A. DEDRICKSON	0.00	0.00	0.00	0.00	08-MAR-96	P	$0	$0
1208.2(09)	ES	07	T27N	R21W		CRAIG AND CONNIE JO AMBROSE	0.00	0.00	0.00	0.00	08-MAR-96	P	$0	$0
1208.2(10)	ES	07	T27N	R21W		CRAIG AND CONNIE JO AMBROSE	0.00	0.00	0.00	0.00	08-MAR-96	P	$0	$0
1208.6(A)01	RWES	07	T27N	R21W		THE MONTANA POWER COMPANY	0.00	0.00	0.00	0.00	10-OCT-97	P	$0	$0
1208.6(B)01	RWES	07	T27N	R21W	FLATHEAD LAKE	MT STATE HIGHWAY COMMISSION	0.00	0.00	0.00	0.03	05-FEB-62	P	$0	$30
						Subtotal Site Acres:	25.27	0.00	0.00	0.03				
						Acres Sold:	0.00							
						Ease/Lease Acres In	0.00							
							25.27	Flathead Lake Salmon Hatchery HTC Total Acres						
Flathead Lake WHPA														
1074.1(01)	WD	15	T24N	R19W	FLATHEAD LAKE	A.S. AINSWORTH & MABEL C. AINSWORTH	30.61	0.00	0.00	0.00	02-FEB-53		$11,250	$0
1074.1(02)	WD	15	T25N	R20W	FLATHEAD LAKE	GRACE K. MARSHALL	24.85	0.00	0.00	0.00	29-NOV-54		$20,000	$0
1074.1(03)	WD	15	T22N	R19W	FLATHEAD LAKE	POLSON OUTDOORS, INC.	80.60	0.00	0.00	0.00	16-NOV-59		$2,750	$0
1074.1(04)	WD	15	T25N	R20W	FLATHEAD LAKE	CARLE F. O NEIL	0.20	0.00	0.00	0.00	17-DEC-85		$2,500	$0
1074.1(05)	WD	15	T25N	R20W	FLATHEAD LAKE	MILDRED A. O'NEIL	0.32	0.00	0.00	0.00	27-JAN-86		$11,500	$0
1074.8(01)	COR	15			FLATHEAD LAKE	N/A	0.00	0.00	0.00	0.00			$0	$0

MONTANA FISH, WILDLIFE AND PARKS 2003 LAND INVENTORY

*File Number	Doc Type	County	TWP	Range	Water Body	Grantor/Grantee	Acres Owned	Acres Sold	Ease/Lease Acres In	Ease/Lease Acres Out	Transaction Date	Term	Amount Paid	Amount Received
Flathead Lake WHPA														
						Subtotal Site Acres:	136.58	0.00	0.00	0.00				
						Acres Sold:	0.00							
						Ease/Lease Acres In	0.00							
							136.58	Flathead Lake WHPA Total Acres						
Flathead Lake/Big Arm SP														
1512.2(06)	LS	15	T24N	R21W	FLATHEAD LAKE	MT DEPT. OF NAT. RES. & CONS.	0.00	0.00	216.68	0.00	03-JAN-94	20	$16,000	$0
						Subtotal Site Acres:	0.00	0.00	216.68	0.00				
						Acres Sold:	0.00							
						Ease/Lease Acres In	216.68							
							216.68	Flathead Lake/Big Arm SP Total Acres						
Flathead Lake/Finley Point SP														
1510.1(01)	WD	15	T23N	R19W	FLATHEAD LAKE	HIGHTOWER & LUBRECHT CONSTR. CO.	23.83	0.00	0.00	0.00	12-JUL-65		$67,000	$0
1510.1(02)	WD	15	T23N	R19W	FLATHEAD LAKE	PRESBYTERY OF GLACIER	4.00	0.00	0.00	0.00	18-OCT-93		$335,000	$0
1510.6(A)01	RWES	15	T23N	R19W	FLATHEAD LAKE	U.S.A. C/O MISSION VALLEY POWER	0.00	0.00	0.00	0.21	16-JUN-94	P	$0	$0
1510.8(01)	COR	15	T23N	R19W	FLATHEAD LAKE	N/A	0.00	0.00	0.00	0.00			$0	$0
						Subtotal Site Acres:	27.83	0.00	0.00	0.21				
						Acres Sold:	0.00							
						Ease/Lease Acres In	0.00							
							27.83	Flathead Lake/Finley Point SP Total Acres						
Flathead Lake/Wayfarers SP														
1540.1(01)	WD	07	T27N	R20W	FLATHEAD LAKE	BIGFORK MASONIC LODGE #150	48.42	0.00	0.00	0.00	02-SEP-69		$158,800	$0
1540.2(01)	ES	07	T27N	R20W	FLATHEAD LAKE	MT DEPT. OF HIGHWAYS	0.00	0.00	18.48	0.00	09-APR-92	P	$0	$0
1540.2(02)	ES	07	T27N	R20W	FLATHEAD LAKE	SUNSET POINT, A MT GENERAL PRTNRSHP	0.00	0.00	0.00	0.00	30-JAN-87	P	$0	$0
1540.2(03)	QCD	07	T27N	R20W	FLATHEAD LAKE	HAROLD F. & MAE J. FOWLER	0.00	0.00	0.00	0.00	12-JUN-74	P	$0	$0
1540.2(04)	QCD	07	T27N	R20W	FLATHEAD LAKE	HAROLD F & MAE J FOWLER	0.00	0.00	0.44	0.00	29-NOV-72	P	$0	$0
1540.6(A)01	RWES	07	T27N	R20W	FLATHEAD LAKE	BIGFORK COUNTY WATER & SEWER DIST.	0.00	0.00	0.00	0.00	19-FEB-92		$0	$0
						Subtotal Site Acres:	48.42	0.00	18.92	0.00				
						Acres Sold:	0.00							
						Ease/Lease Acres In	18.92							
							67.34	Flathead Lake/Wayfarers SP Total Acres						

*.1=Fee Aquisition .2=Lease-In or R/W Easement .3=Conservation Easement .4=Exchange of Use .5=Disposal .6=R/W Easement Granted .7=Lease-Out .8=Misc .9=Reservation .10=Management Agreement

MONTANA FISH, WILDLIFE AND PARKS 2003 LAND INVENTORY

*File Number	Doc Type	County	TWP	Range	Water Body	Grantor/Grantee	Acres Owned	Acres Sold	Ease/Lease Acres In	Ease/Lease Acres Out	Transaction Date	Term	Amount Paid	Amount Received
Flathead Lake/West Shore SP														
1529.1(01)	GD	07	T25N	R20W	FLATHEAD LAKE	M.P., S.D. & H.J. JOHNS	67.30	0.00	0.00	0.00	01-JUL-55		$0	$0
1529.1(02)	WD	07	T25N	R20W	FLATHEAD LAKE	LAKE, GREENFIELD & CLATTERBUCK	73.55	0.00	0.00	0.00	11-APR-66		$14,000	$0
1529.5(02)	GD	07	T25N	R20W	FLATHEAD LAKE	PRESBYTERY OF GLACIER	0.00	11.60	0.00	0.00	22-OCT-93		$0	$426,000
1529.8(01)	BSD	07	T25N	R20W	FLATHEAD LAKE	MT DEPT. OF HIGHWAYS	0.00	0.00	0.00	0.00	26-JUN-87		$0	$300
						Subtotal Site Acres:	140.85	11.60	0.00	0.00				
						Acres Sold:	-11.60							
						Ease/Lease Acres In	0.00							
							129.25	Flathead Lake/West Shore SP Total Acres						
Flathead Lake/Wild Horse Is SP														
1558.1(01)	WD	15	T24N	R21W	FLATHEAD LAKE	THE NATURE CONSERVANCY	328.77	0.00	0.00	0.00	15-FEB-78		$300,000	$0
1558.1(02)	WD	15	T24N	R20W	FLATHEAD LAKE	THE NATURE CONSERVANCY	274.73	0.00	0.00	0.00	28-NOV-78		$300,000	$0
1558.1(03)	WD	15	T24N	R20W	FLATHEAD LAKE	THE NATURE CONSERVANCY	308.61	0.00	0.00	0.00	07-MAR-79		$250,000	$0
1558.1(04)	WD	15	T24N	R21W	FLATHEAD LAKE	JACK W. AND JUDY L. SVENDSEN	0.50	0.00	0.00	0.00	01-AUG-79		$29,250	$0
1558.1(05)	WD	15	T24N	R20W	FLATHEAD LAKE	THE NATURE CONSERVANCY	328.48	0.00	0.00	0.00	04-FEB-80		$325,000	$0
1558.1(06)	WD	15	T24N	R20W	FLATHEAD LAKE	THE NATURE CONSERVANCY	1.00	0.00	0.00	0.00	04-FEB-80		$16,938	$0
1558.1(07)	WD	15	T24N	R21W	FLATHEAD LAKE	THE NATURE CONSERVANCY	0.50	0.00	0.00	0.00	17-SEP-79		$21,000	$0
1558.1(08)	WD	15	T24N	R20W	FLATHEAD LAKE	THE NATURE CONSERVANCY	298.90	0.00	0.00	0.00	09-OCT-80		$500,000	$0
1558.1(09)	WD	15	T24N	R20W	FLATHEAD LAKE	THE NATURE CONSERVANCY	286.38	0.00	0.00	0.00	10-DEC-80		$122,523	$0
1558.1(10)	WD	15	T24N	R20W	FLATHEAD LAKE	THE NATURE CONSERVANCY	336.05	0.00	0.00	0.00	18-JAN-83		$0	$0
1558.8(01)	COR	15			FLATHEAD LAKE	N/A	0.00	0.00	0.00	0.00			$0	$0
						Subtotal Site Acres:	2,163.92	0.00	0.00	0.00				
						Acres Sold:	0.00							
						Ease/Lease Acres In	0.00							
							2,163.92	Flathead Lake/Wild Horse Is SP Total Acres						
Flathead Lake/Yellow Bay SP														
1531.2(01)	LEGIS	15	T24N	R19W	FLATHEAD LAKE	MONTANA LEGISLATURE	0.00	0.00	15.00	0.00	10-MAR-41	P	$0	$0
						Subtotal Site Acres:	0.00	0.00	15.00	0.00				
						Acres Sold:	0.00							
						Ease/Lease Acres In	15.00							
							15.00	Flathead Lake/Yellow Bay SP Total Acres						
Flathead River WHPA														
1078.1(01)	WD	07	T30N	R20W	FLATHEAD RIVER	OLE LEE JR. & LARRY LEE & ETAL	31.58	0.00	0.00	0.00	25-SEP-86		$0	$0
1078.1(02)	WD	07	T28N	R21W	FLATHEAD RIVER	VAN KIRKE & HELEN NELSON	12.74	0.00	0.00	0.00	12-DEC-86		$0	$0

MONTANA FISH, WILDLIFE AND PARKS 2003 LAND INVENTORY

*File Number	Doc Type	County	TWP	Range	Water Body	Grantor/Grantee	Acres Owned	Acres Sold	Ease/Lease Acres In	Ease/Lease Acres Out	Transaction Date	Term	Amount Paid	Amount Received
Flathead River WHPA														
						Subtotal Site Acres:	44.32	0.00	0.00	0.00				
						Acres Sold:	0.00							
						Ease/Lease Acres In	0.00							
							44.32	Flathead River WHPA Total Acres						
Flathead River/Big Spruce WHPA														
1080.1(01)	WD	07	T28N	R21W	FLATHEAD RIVER	ARNOLD "BUCK" MORRIS & CAROL C.	40.00	0.00	0.00	0.00	26-JUN-97		$55,000	$0
1080.1(02)	PT	07	T28N	R21W	FLATHEAD RIVER	UNITED STATES OF AMERICA	15.20	0.00	0.00	0.00	28-JAN-03		$16,720	$0
						Subtotal Site Acres:	55.20	0.00	0.00	0.00				
						Acres Sold:	0.00							
						Ease/Lease Acres In	0.00							
							55.20	Flathead River/Big Spruce WHPA Total Acres						
Flathead River/Leisure Island WHPA														
1127.1(01)	PT	07	T28N	R21W	FLATHEAD RIVER	UNITED STATES OF AMERICA	2.20	0.00	0.00	0.00	28-JAN-03		$2,640	$0
						Subtotal Site Acres:	2.20	0.00	0.00	0.00				
						Acres Sold:	0.00							
						Ease/Lease Acres In	0.00							
							2.20	Flathead River/Leisure Island WHPA Total Acres						
Flathead River/Pressentine WHPA														
1125.1(01)	PT	07	T29N	R21W	FLATHEAD RIVER	UNITED STATES OF AMERICA	19.30	0.00	0.00	0.00	28-JAN-03		$23,160	$0
						Subtotal Site Acres:	19.30	0.00	0.00	0.00				
						Acres Sold:	0.00							
						Ease/Lease Acres In	0.00							
							19.30	Flathead River/Pressentine WHPA Total Acres						
Flatiron Ridge FAA														
1307.2(02)	PER	35	T22N	R30W	CLARK FORK RIVER	MT STATE HIGHWAY COMMISSION	0.00	0.00	0.00	0.00	23-APR-64	P	$0	$0
1307.2(03)	AGR	35	T22N	R30W	CLARK FORK RIVER	WASHINGTON WATER POWER CO. (THE)	0.00	0.00	5.00	0.00	18-MAY-62	42	$0	$0
1307.2(04)	ES	35	T22N	R30W	CLARK FORK RIVER	MT DEPT. OF HIGHWAYS	0.00	0.00	2.40	0.00	04-DEC-90	25	$0	$0
1307.8(01)	COR	35			CLARK FORK RIVER	WASHINGTON WATER POWER CO. (THE)	0.00	0.00	0.00	0.00			$0	$0

*.1=Fee Aquisition .2=Lease-In or R/W Easement .3=Conservation Easement .4=Exchange of Use .5=Disposal .6=R/W Easement Granted .7=Lease-Out .8=Misc .9=Reservation .10=Management Agreement

MONTANA FISH, WILDLIFE AND PARKS 2003 LAND INVENTORY

*File Number	Doc Type	County	TWP	Range	Water Body	Grantor/Grantee	Acres Owned	Acres Sold	Ease/Lease Acres In	Ease/Lease Acres Out	Transaction Date	Term	Amount Paid	Amount Received
Flatiron Ridge FAA														
						Subtotal Site Acres:	0.00	0.00	7.40	0.00				
						Acres Sold:	0.00							
						Ease/Lease Acres In	7.40							
							7.40	Flatiron Ridge FAA Total Acres						
Frank Lake FAA														
1286.1(01)	WD	56	T35N	R26W	FRANK LAKE	KAREN BOND	88.88	0.00	0.00	0.00	11-APR-80		$30,000	$0
1286.2(01)	RDES	56	T35N	R26W	FRANK LAKE	ROBERT D. & PEGGY L. STARLING	0.00	0.00	0.00	0.00	21-JAN-94	P	$0	$0
1286.6(B)01	RDES	56	T35N	R26W	FRANK LAKE	RAYMOND V. & PEGGY M. STARLING	0.00	0.00	0.00	0.00	21-JAN-94	P	$0	$0
						Subtotal Site Acres:	88.88	0.00	0.00	0.00				
						Acres Sold:	0.00							
						Ease/Lease Acres In	0.00							
							88.88	Frank Lake FAA Total Acres						
Glen Lake FAS														
1248.1(01)	QCD	56	T36N	R26W	GLEN LAKE	LINCOLN COUNTY	1.74	0.00	0.00	0.00	19-FEB-69		$0	$0
						Subtotal Site Acres:	1.74	0.00	0.00	0.00				
						Acres Sold:	0.00							
						Ease/Lease Acres In	0.00							
							1.74	Glen Lake FAS Total Acres						
Groundwater Monitors AFLF														
1810.2(01)	PER	07	T34N	R23W	N/A	MT DEPT. OF NAT. RES. & CONS.	0.00	0.00	0.02	0.00	13-MAR-00	10	$50	$0
						Subtotal Site Acres:	0.00	0.00	0.02	0.00				
						Acres Sold:	0.00							
						Ease/Lease Acres In	0.02							
							0.02	Groundwater Monitors AFLF Total Acres						
Horseshoe Lake WHPA														
1050.1(01)	PT	56	T27N	R28W	HORSESHOE LK&LILYPAD	U.S. BUREAU OF LAND MANAGEMENT	0.20	0.00	0.00	0.00	30-OCT-85		$25	$0
						Subtotal Site Acres:	0.20	0.00	0.00	0.00				
						Acres Sold:	0.00							
						Ease/Lease Acres In	0.00							
							0.20	Horseshoe Lake WHPA Total Acres						

MONTANA FISH, WILDLIFE AND PARKS 2003 LAND INVENTORY

*File Number	Doc Type	County	TWP	Range	Water Body	Grantor/Grantee	Acres Owned	Acres Sold	Ease/Lease Acres In	Ease/Lease Acres Out	Transaction Date	Term	Amount Paid	Amount Received
Horseshoe Lake/Ferndale FAA														
1334.1(01)	GD	15	T26N	R19W	HORSESHOE LAKE	CHAMPION REALTY CORPORATION	22.94	0.00	0.00	0.00	31-JAN-90		$80,000	$0
						Subtotal Site Acres:	22.94	0.00	0.00	0.00				
						Acres Sold:	0.00							
						Ease/Lease Acres In	0.00							
							22.94	Horseshoe Lake/Ferndale FAA Total Acres						
Island Lake FAA														
1290.1(01)	WD	56	T29N	R26W	ISLAND LAKE	PLUM CREEK LAND COMPANY	37.70	0.00	0.00	0.00	04-OCT-00		$85,000	$0
						Subtotal Site Acres:	37.70	0.00	0.00	0.00				
						Acres Sold:	0.00							
						Ease/Lease Acres In	0.00							
							37.70	Island Lake FAA Total Acres						
Jocko River Trout Hatchery HTC														
1204.1(01)	WD	15	T16N	R20W	JOCKO RIVER	PIERRE PINCHETTE	10.00	0.00	0.00	0.00	20-FEB-47		$500	$0
1204.1(02)	DD	15	T16N	R20W	JOCKO RIVER	CLARA KEENAN & ALBERT DUMONTIER	3.26	0.00	0.00	0.00	08-JUN-48		$489	$0
1204.1(03)	WD	15	T16N	R20W	JOCKO RIVER	CLARENCE & LAURA K. RIPLEY	46.45	0.00	0.00	0.00	21-MAR-45		$8,000	$0
1204.2(01)	ES	15	T16N	R20W	JOCKO RIVER	CLARA DUMONTIER	0.00	0.00	0.53	0.00	05-JUN-91	P	$9,000	$0
1204.6(A)01	RWDD	15	T16N	R20W	JOCKO RIVER	BLACKFOOT TELEPHONE COOPERATIVE, INC	0.00	0.00	0.00	0.57	16-APR-57		$0	$6
1204.6(A)02	ES	15	T16N	R20W	JOCKO RIVER	ARLEE VOLUNTEER FIRE DEPARTMENT	0.00	0.00	0.00	0.00	14-NOV-80		$0	$0
1204.6(B)01	RDES	15	T16N	R20W	JOCKO RIVER	LAKE COUNTY	0.00	0.00	0.00	1.21	20-AUG-90		$0	$0
						Subtotal Site Acres:	59.71	0.00	0.53	1.78				
						Acres Sold:	0.00							
						Ease/Lease Acres In	0.53							
							60.24	Jocko River Trout Hatchery HTC Total Acres						
Kalispell Reg. Headquarters ADM														
1005.1(01)	WD	07	T28N	R22W	NA	VIVIAN JEAN KINSHELLA	3.13	0.00	0.00	0.00	05-JUN-54		$4,500	$0
1005.2(01)	ES	07	T28N	R22W	NA	U.S. POSTAL SERVICE	0.00	0.00	0.00	0.00	05-NOV-92	P	$0	$0
1005.5(01)	QCD	07	T28N	R22W	NONE	MT DEPT OF TRANSPORTATION	0.00	0.20	0.00	0.00	27-AUG-01		$0	$20,792
1005.6(B)01	ES	07	T28N	R22W		MT STATE HIGHWAY COMMISSION	0.00	0.00	0.00	0.14	21-NOV-55		$0	$0
1005.6(C)01	ES	07	T28N	R22W		CITY OF KALISPELL	0.00	0.00	0.00	0.00	21-APR-76		$0	$0
1005.8(01)	QCD	07	T28N	R22W	NONE	MDT	0.00	0.02	0.00	0.00	27-AUG-01	1	$0	$15,499
1005.9(01)	AGR	07	T28N	R22W		VIVIAN JEAN KINSHELLA	0.00	0.00	0.00	0.00	20-NOV-54		$0	$0

*.1=Fee Aquisition .2=Lease-In or R/W Easement .3=Conservation Easement .4=Exchange of Use .5=Disposal .6=R/W Easement Granted .7=Lease-Out .8=Misc .9=Reservation .10=Management Agreement

MONTANA FISH, WILDLIFE AND PARKS 2003 LAND INVENTORY

*File Number	Doc Type	County	TWP	Range	Water Body	Grantor/Grantee	Acres Owned	Acres Sold	Ease/Lease Acres In	Ease/Lease Acres Out	Transaction Date	Term	Amount Paid	Amount Received
Kalispell Reg. Headquarters ADM														
						Subtotal Site Acres:	3.13	0.22	0.00	0.14				
						Acres Sold:	-0.22							
						Ease/Lease Acres In	0.00							
							2.91	Kalispell Reg. Headquarters ADM Total Acres						
Kokanee Bend FAA														
1337.1(01)	WD	07	T30N	R20W	FLATHEAD RIVER	DONALD DOANE & WILMA DOANE	107.67	0.00	0.00	0.00	05-NOV-75		$58,500	$0
1337.1(02)	WD	07	T30N	R20W	FLATHEAD RIVER	ANTON A. & DELORES HOERNER	73.16	0.00	0.00	0.00	07-APR-77		$35,325	$0
1337.2(01)	RDES	07	T30N	R20W	FLATHEAD RIVER	LEON & PATRICIA LYNN HOERNER	0.00	0.00	3.63	0.00	03-NOV-75	P	$0	$0
1337.2(02)	RDES	07	T30N	R20W	FLATHEAD RIVER	ANTON A. & DELORES HOERNER	0.00	0.00	1.06	0.00	13-NOV-75	P	$0	$0
1337.6(A)01	ES	07	T30N	R20W	FLATHEAD RIVER	STEVE SOHUS	0.00	0.00	0.00	0.68	30-JAN-81	P	$0	$0
1337.6(B)01	RDES	07	T30N	R20W	FLATHEAD RIVER	THE DALLAS FIVE, INC.	0.00	0.00	0.00	0.00	19-DEC-80		$0	$0
1337.6(B)02	ES	07	T30N	R20W	FLATHEAD RIVER	STEVE SOHUS	0.00	0.00	0.00	0.00	19-DEC-80		$0	$0
						Subtotal Site Acres:	180.83	0.00	4.69	0.68				
						Acres Sold:	0.00							
						Ease/Lease Acres In	4.69							
							185.52	Kokanee Bend FAA Total Acres						
Kootenai Falls AFLF														
1335.2(01)	ES	56	T31N	R33W	KOOTENAI RIVER	LINCOLN COUNTY	0.00	0.00	171.36	0.00	22-JUN-90	P	$20,000	$0
1335.6(B)01	PER	56	T31N	R33W		UNITED STATES OF AMERICA	0.00	0.00	0.00	0.00	15-APR-93	P	$0	$0
						Subtotal Site Acres:	0.00	0.00	171.36	0.00				
						Acres Sold:	0.00							
						Ease/Lease Acres In	171.36							
							171.36	Kootenai Falls AFLF Total Acres						
Kootenai/Falls WMA														
1105.1(01)	QCD	56	T31N	R32W	KOOTENAI RIVER	ARMY CORPS OF ENG.	106.69	0.00	0.00	0.00	04-OCT-82		$0	$0
1105.1(02)	WD	56	T31N	R32W	KOOTENAI RIVER	ALICE F. KILPATRICK	65.54	0.00	0.00	0.00	08-JUN-88		$200,000	$0
1105.7(B)01	LS	56	T31N	R32W	KOOTENAI RIVER	CARL ROBBE	0.00	0.00	0.00	172.00	01-APR-01	5	$0	$0
						Subtotal Site Acres:	172.23	0.00	0.00	172.00				
						Acres Sold:	0.00							
						Ease/Lease Acres In	0.00							
							172.23	Kootenai/Falls WMA Total Acres						
Kootenai/West WMA														

MONTANA FISH, WILDLIFE AND PARKS 2003 LAND INVENTORY

*File Number	Doc Type	County	TWP	Range	Water Body	Grantor/Grantee	Acres Owned	Acres Sold	Ease/Lease Acres In	Ease/Lease Acres Out	Transaction Date	Term	Amount Paid	Amount Received
Kootenai/West WMA														
1110.1(01)	QCD	56	T37N	R28W	KOOTENAI RIVER	ARMY CORPS OF ENG.	920.12	0.00	0.00	0.00	08-MAR-82		$0	$0
1110.1(02)	DD	56	T37N	R26W	TEN MILE RIVER	UNITED STATES OF AMERICA	40.00	0.00	0.00	0.00	28-JAN-03		$72,000	$0
1110.6(B)01	AGR	56	T37N	R28W	KOOTENAI RIVER	YODER, JONNIE	0.00	0.00	0.00	0.00	12-JAN-89	10	$0	$1
1110.6(C)01	PER	56	T37N	R28W	.	KOOTENAI NATIONAL FOREST, REXFORD	0.00	0.00	0.00	0.00	05-AUG-94	2	$0	$0
						Subtotal Site Acres:	960.12	0.00	0.00	0.00				
						Acres Sold:	0.00							
						Ease/Lease Acres In	0.00							
							960.12	Kootenai/West WMA Total Acres						
Kootenai/Woods Ranch WMA														
1115.1(01)	QCD	56	T37N	R26W	KOOTENAI RIVER	ARMY CORPS OF ENG.	1417.00	0.00	0.00	0.00	08-MAR-82		$0	$0
1115.7(B)02	LS	56	T37N	R26W	KOOTENAI RIVER	QUIRK CATTLE COMPANY, INC.	0.00	0.00	0.00	1357.00	15-MAY-98	6	$0	$0
						Subtotal Site Acres:	1,417.00	0.00	0.00	1,357.00				
						Acres Sold:	0.00							
						Ease/Lease Acres In	0.00							
							1,417.00	Kootenai/Woods Ranch WMA Total Acres						
Lake Mary Ronan SP														
1535.1(01)	WD	15	T25N	R22W	LAKE MARY RONAN	GLACIER PARK COMPANY	76.08	0.00	0.00	0.00	14-JAN-65		$0	$0
1535.1(02)	WD	15	T25N	R22W	LAKE MARY RONAN	PLUM CREEK TIMBER COMPANY, L.P.	52.65	0.00	0.00	0.00	19-JUN-97		$0	$0
1535.5(01)	GD	15	T25N	R22W	LAKE MARY RONAN	PLUM CREEK TIMBER COMPANY, L.P.	0.00	9.19	0.00	0.00	24-JUN-97		$0	$0
1535.6(A)01	RWES	15	T25N	R22W	LAKE MARY RONAN	U.S. BUREAU OF INDIAN AFFAIRS	0.00	0.00	0.00	0.00	04-SEP-89		$0	$0
						Subtotal Site Acres:	128.73	9.19	0.00	0.00				
						Acres Sold:	-9.19							
						Ease/Lease Acres In	0.00							
							119.54	Lake Mary Ronan SP Total Acres						
Lake Mary Ronan Spawning Sta. HTC														
1223.2(01)	LS	15	T25N	R22W	LAKE MARY RONAN	F.L. & DORA BABCOCK	0.00	0.00	40.00	0.00	16-DEC-26	99	$0	$0
1223.2(02)	ES	15	T25N	R22W	LAKE MARY RONAN	GLACIER PARK COMPANY	0.00	0.00	0.27	0.00	14-JAN-65	P	$0	$0
						Subtotal Site Acres:	0.00	0.00	40.27	0.00				
						Acres Sold:	0.00							
						Ease/Lease Acres In	40.27							
							40.27	Lake Mary Ronan Spawning Sta. HTC Total Acres						

*.1=Fee Aquisition .2=Lease-In or R/W Easement .3=Conservation Easement .4=Exchange of Use .5=Disposal .6=R/W Easement Granted .7=Lease-Out .8=Misc .9=Reservation .10=Management Agreement

MONTANA FISH, WILDLIFE AND PARKS 2003 LAND INVENTORY

*File Number	Doc Type	County	TWP	Range	Water Body	Grantor/Grantee	Acres Owned	Acres Sold	Ease/Lease Acres In	Ease/Lease Acres Out	Transaction Date	Term	Amount Paid	Amount Received
Les Mason Park AFLP														
1571.1(01)	WD	07	T31N	R22W	WHITEFISH LAKE	JACOBSONS, KINGS, & SNYDERS	7.50	0.00	0.00	0.00	30-DEC-83		$675,000	$0
1571.7(E)01	AGR	07	T31N	R22W	WHITEFISH LAKE	FRIENDS OF LES MASON	0.00	0.00	0.00	7.50	10-JUN-01	7	$0	$0
						Subtotal Site Acres:	7.50	0.00	0.00	7.50				
						Acres Sold:	0.00							
						Ease/Lease Acres In	0.00							
							7.50	Les Mason Park AFLP Total Acres						
Libby Field Station ADMF														
1002.1(01)	GD	56	T29N	R31W	LIBBY CREEK	J. NEILS LUMBER COMPANY	67.57	0.00	0.00	0.00	16-NOV-40		$1	$0
1002.6(B)02	ES	56	T29N	R31W	LIBBY CREEK	MT DEPT. OF HIGHWAYS	0.00	0.00	0.00	0.97	20-NOV-61	P	$0	$97
1002.6(B)03	ES	56	T29N	R31W	LIBBY CREEK	LINCOLN COUNTY	0.00	0.00	0.00	0.05	05-SEP-80	P	$0	$0
1002.6(B)04	RDES	56	T29N	R31W	LIBBY CREEK	LENN E. & PAMELA S. HAAS	0.00	0.00	0.00	0.09	06-NOV-92	P	$0	$325
1002.8(01)	COR	56	T29N	R31W	LIBBY CREEK	N/A	0.00	0.00	0.00	0.00			$0	$0
						Subtotal Site Acres:	67.57	0.00	0.00	1.11				
						Acres Sold:	0.00							
						Ease/Lease Acres In	0.00							
							67.57	Libby Field Station ADMF Total Acres						
Little Bitterroot Lake Park AFLP														
1503.1(02)	WD	07	T27N	R24W	LTL BITTERROOT LAKE	GLACIER PARK COMPANY	0.73	0.00	0.00	0.00	14-JAN-65		$0	$0
1503.2(01)	ESDD	07	T28N	R25W	LTL BITTERROOT LK	MT DEPT. OF STATE LANDS	0.00	0.00	30.10	0.00	30-NOV-38	P	$150	$0
1503.2(02)	RWDD	07	T28N	R25W	LTL BITTERROOT LAKE	MT DEPT. OF STATE LANDS/FOR. DIV.	0.00	0.00	6.70	0.00	16-MAY-67	P	$72	$0
1503.2(03)	ES	07	T27N	R24W	LTL BITTERROOT LK	FLATHEAD COUNTY	0.00	0.00	0.00	0.00	15-SEP-94	P	$6,000	$0
1503.6(A)01	ES	07	T28N	R25W	LTL BITTERROOT LK	NORTHWEST TELEPHONE SYSTEMS CO.	0.00	0.00	0.00	0.00	14-NOV-80	P	$0	$0
1503.6(A)02	RWES	07	T28N	R25W	LTL BITTERROOT LK	NORTHWESTERN TELEPHONE SYSTEMS INC.	0.00	0.00	0.00	0.00	28-AUG-79	P	$0	$0
1503.7(E)02	LS	07	T28N	R25W	LTL BITTERROOT LK	LIONS CLUBS IN DIST. ZONE 37D	0.00	0.00	0.00	37.50	01-JAN-97	20	$0	$0
						Subtotal Site Acres:	0.73	0.00	36.80	37.50				
						Acres Sold:	0.00							
						Ease/Lease Acres In	36.80							
							37.53	Little Bitterroot Lake Park AFLP Total Acres						
Logan SP														
1539.1(01)	DD	56	T26N	R27W	MIDDLE THOMPSON LAKE	CHAMPION INTERNATIONAL CORP.	1.42	0.00	0.00	0.00	13-FEB-86		$427	$0
1539.2(01)	ES	56	T26N	R27W	MIDDLE THOMPSON LAKE	MT DEPT. OF HIGHWAYS	0.00	0.00	16.16	0.00	28-DEC-67	P	$0	$0
1539.5(01)	QCD	56	T26N	R27W	MIDDLE THOMPSON LAKE	MT DEPT. OF TRANSPORTATION	0.00	0.00	0.00	0.00	28-AUG-95		$0	$0

*.1=Fee Aquisition .2=Lease-In or R/W Easement .3=Conservation Easement .4=Exchange of Use .5=Disposal .6=R/W Easement Granted .7=Lease-Out .8=Misc .9=Reservation .10=Management Agreement

MONTANA FISH, WILDLIFE AND PARKS 2003 LAND INVENTORY

*File Number	Doc Type	County	TWP	Range	Water Body	Grantor/Grantee	Acres Owned	Acres Sold	Ease/Lease Acres In	Ease/Lease Acres Out	Transaction Date	Term	Amount Paid	Amount Received
Logan SP														
1539.5(02)	QCD	56	T26N	R27W	MIDDLE THOMPSON LAKE	MT DEPT. OF TRANSPORTATION	0.00	0.00	0.00	0.00	28-AUG-95		$0	$0
1539.6(A)01	RWES	56	T26N	R27W	MIDDLE THOMPSON LAKE	FLATHEAD ELECTRIC COOPERATIVE, INC.	0.00	0.00	0.00	0.00	05-MAY-97	P	$0	$0
						Subtotal Site Acres:	1.42	0.00	16.16	0.00				
						Acres Sold:	0.00							
						Ease/Lease Acres In	16.16							
							17.58	Logan SP Total Acres						
Lone Lake HTC														
1206.2(01)	RDES	07	T28N	R24W	LONE LAKE/ASHLEY LK	FREEMAN W. & BLANCHE E. BRIST	0.00	0.00	0.00	0.00	29-JUN-56	P	$0	$0
1206.2(02)	ES	07	T28N	R24W	LONE LAKE/ASHLEY LK	FRANK GAMMA	0.00	0.00	4.33	0.00	23-JUL-75	P	$0	$0
						Subtotal Site Acres:	0.00	0.00	4.33	0.00				
						Acres Sold:	0.00							
						Ease/Lease Acres In	4.33							
							4.33	Lone Lake HTC Total Acres						
Lone Pine - Upper Foy Lake SP														
1519.1(01)	QCD	07	T28N	R22W	FOY'S LAKE	HARRINGTON, BIBLER & BALSAM	2.63	0.00	0.00	0.00	27-MAY-82		$0	$0
1519.1(02)	WD	07	T28N	R22W	FOYS LAKE	LONE PINE RANCH HOMEOWNERS ASSN.	0.24	0.00	0.00	0.00	27-SEP-82		$4,500	$0
1519.2(01)	ES	07	T28N	R22W	FOYS LAKE	COUNTY OF FLATHEAD	0.00	0.00	0.00	0.00	15-SEP-94	P	$7,100	$0
1519.5(01)	GD	07	T28N	R22W	FOYS LAKE	JONATHAN R. OLSON	0.00	0.78	0.00	0.00	24-OCT-96		$0	$3,500
						Subtotal Site Acres:	2.87	0.78	0.00	0.00				
						Acres Sold:	-0.78							
						Ease/Lease Acres In	0.00							
							2.09	Lone Pine - Upper Foy Lake SP Total Acres						
Lone Pine SP														
1525.1(01)	GD	07	T28N	R22W	NA	ERNEST & HAZEL M. WHITE	162.00	0.00	0.00	0.00	20-FEB-41		$0	$0
1525.1(02)	QCD	07	T28N	R22W	NA	MT. COUNCIL, BOY SCOUTS OF AMERICA	6.70	0.00	0.00	0.00	24-NOV-81		$0	$0
1525.1(03)	QCD	07	T28N	R22W		FLATHEAD COUNTY	4.08	0.00	0.00	0.00	27-SEP-94		$0	$0
1525.1(04)	QCD	07	T28N	R22W		FLATHEAD COUNTY	13.66	0.00	0.00	0.00	17-OCT-94		$0	$0
1525.1(05)	WD	07	T28N	R22W	NA	JONATHAN R. OLSON	2.00	0.00	0.00	0.00	24-OCT-96		$33,172	$0
1525.1(06)	GD	07	T28N	R22W		BOBBY, LARUA LEE, LINDA BROWN	0.04	0.00	0.00	0.00	14-JAN-99		$0	$0
1525.1(07)	GD	07	T28N	R22W		RAY & CLARA FISHER	0.01	0.00	0.00	0.00	14-JAN-99		$0	$0
1525.1(08)	WD	07	T28N	R22W	NA	VALLEY VIEW PARTNERS, LLC	41.02	0.00	0.00	0.00	17-SEP-02		$204,250	$0

*.1=Fee Aquisition .2=Lease-In or R/W Easement .3=Conservation Easement .4=Exchange of Use .5=Disposal .6=R/W Easement Granted .7=Lease-Out .8=Misc .9=Reservation .10=Management Agreement

MONTANA FISH, WILDLIFE AND PARKS 2003 LAND INVENTORY

*File Number	Doc Type	County	TWP	Range	Water Body	Grantor/Grantee	Acres Owned	Acres Sold	Ease/Lease Acres In	Ease/Lease Acres Out	Transaction Date	Term	Amount Paid	Amount Received
Lone Pine SP														
1525.5(01)	GD	07	T28N	R22W		RAY & CLARA FISHER	0.00	0.08	0.00	0.00	03-OCT-98		$0	$0
1525.6(A)01	RWES	07	T28N	R22W		PACIFIC POWER & LIGHT CO.	0.00	0.00	0.00	0.31	13-OCT-82		$0	$0
1525.8(01)	AGR	07	T28N	R22W		N/A	0.00	0.00	0.00	0.00	20-SEP-82		$5,322	$0
1525.8(02)	COR	07	T28N	R22W		SMITH VALLEY FIRE DISTRICT	0.00	0.00	0.00	0.00	01-JUL-94	P	$50	$0
						Subtotal Site Acres:	229.52	0.08	0.00	0.31				
						Acres Sold:	-0.08							
						Ease/Lease Acres In	0.00							
							229.44	Lone Pine SP Total Acres						
Loon Lake/Eureka FAS														
1266.1(01)	WD	56	T34N	R26W	LOON LAKE	WILLIAM G. & EDAN Y. GWYNN	0.56	0.00	0.00	0.00	30-JAN-63		$0	$0
						Subtotal Site Acres:	0.56	0.00	0.00	0.00				
						Acres Sold:	0.00							
						Ease/Lease Acres In	0.00							
							0.56	Loon Lake/Eureka FAS Total Acres						
Loon Lake/Ferndale FAS														
1303.1(01)	WD	15	T26N	R19W	LOON LAKE	CARL E. & GERTRUDE E. TYKESON	2.52	0.00	0.00	0.00	27-JUL-59		$252	$0
1303.2(01)	RWDD	15	T26N	R19W	LOON LAKE	MT DEPT. OF STATE LANDS	0.00	0.00	1.84	0.00	26-MAY-60	P	$46	$0
						Subtotal Site Acres:	2.52	0.00	1.84	0.00				
						Acres Sold:	0.00							
						Ease/Lease Acres In	1.84							
							4.36	Loon Lake/Ferndale FAS Total Acres						
Lore Lake Spawning Station HTC														
1210.2(01)	ES	07	T29N	R22W	LAURI LAKE	GEORGE J.,FRANCHON, & CHARLES CARDA	0.00	0.00	0.00	0.00	08-DEC-58	P	$0	$0
						Subtotal Site Acres:	0.00	0.00	0.00	0.00				
						Acres Sold:	0.00							
						Ease/Lease Acres In	0.00							
							0.00	Lore Lake Spawning Station HTC Total Acres						
Lower Stillwater Lake WHPA														
1051.1(01)	PT	07	T32N	R23W	L. STILLWATER LAKE	U.S. BUREAU OF LAND MANAGEMENT	1.79	0.00	0.00	0.00	30-OCT-85		$25	$0

*.1=Fee Aquisition .2=Lease-In or R/W Easement .3=Conservation Easement .4=Exchange of Use .5=Disposal .6=R/W Easement Granted .7=Lease-Out .8=Misc .9=Reservation .10=Management Agreement

MONTANA FISH, WILDLIFE AND PARKS 2003 LAND INVENTORY

*File Number	Doc Type	County	TWP	Range	Water Body	Grantor/Grantee	Acres Owned	Acres Sold	Ease/Lease Acres In	Ease/Lease Acres Out	Transaction Date	Term	Amount Paid	Amount Received
Lower Stillwater Lake WHPA														
1051.7(E)01	AGR	07	T32N	R23W	LOWER STILLWATER LK.	BIG SKY GIRL SCOUT COUNCIL	0.00	0.00	0.00	0.57	10-DEC-96	5	$0	$25
						Subtotal Site Acres:	1.79	0.00	0.00	0.57				
						Acres Sold:	0.00							
						Ease/Lease Acres In	0.00							
							1.79	Lower Stillwater Lake WHPA Total Acres						
Marl Lake FAS														
1270.1(01)	WD	56	T34N	R26W	MARL LAKE	WILLIAM G. & EDNA Y. GWYNN	3.02	0.00	0.00	0.00	30-JAN-63		$0	$0
						Subtotal Site Acres:	3.02	0.00	0.00	0.00				
						Acres Sold:	0.00							
						Ease/Lease Acres In	0.00							
							3.02	Marl Lake FAS Total Acres						
Marlowe Springs FAS														
1302.9(01)	ES	15	T17N	R20W	MARLOWE SPRINGS	W.E. SCHALL & EVA N. SCHALL	0.00	0.00	0.00	0.00	19-MAY-64		$0	$0
						Subtotal Site Acres:	0.00	0.00	0.00	0.00				
						Acres Sold:	0.00							
						Ease/Lease Acres In	0.00							
							0.00	Marlowe Springs FAS Total Acres						
McKay Landing FAS														
1333.2(01)	RDES	35	T21N	R27W	CLARK FORK RIVER	JEROME J. & MARGARET MCKAY	0.00	0.00	0.05	0.00	14-JUL-89	P	$0	$0
						Subtotal Site Acres:	0.00	0.00	0.05	0.00				
						Acres Sold:	0.00							
						Ease/Lease Acres In	0.05							
							0.05	McKay Landing FAS Total Acres						
Moran Lake FAS														
1331.2(01)	AGR	56	T37N	R27W	MORAN LAKE	HELMS, HOWARD	0.00	0.00	0.00	0.00	03-MAY-66	P	$0	$0
						Subtotal Site Acres:	0.00	0.00	0.00	0.00				
						Acres Sold:	0.00							
						Ease/Lease Acres In	0.00							
							0.00	Moran Lake FAS Total Acres						

*.1=Fee Aquisition .2=Lease-In or R/W Easement .3=Conservation Easement .4=Exchange of Use .5=Disposal .6=R/W Easement Granted .7=Lease-Out .8=Misc .9=Reservation .10=Management Agreement

MONTANA FISH, WILDLIFE AND PARKS 2003 LAND INVENTORY

*File Number	Doc Type	County	TWP	Range	Water Body	Grantor/Grantee	Acres Owned	Acres Sold	Ease/Lease Acres In	Ease/Lease Acres Out	Transaction Date	Term	Amount Paid	Amount Received
Mount Silcox WMA														
1063.1(01)	WD	35	T21N	R29W	ASHLEY CREEK	CALVIN W. WILSON	1552.30	0.00	0.00	0.00	09-JAN-90		$690,000	$0
1063.6(B)01	ES	35	T21N	R29W		DEPT. OF TRANSPORTATION	0.00	0.00	0.00	2.40	30-JUN-92		$0	$1,600
1063.7(B)01	LS	35	T21N	R29W		JIM BROWN	0.00	0.00	0.00	500.00	03-MAR-95	9	$0	$0
						Subtotal Site Acres:	1,552.30	0.00	0.00	502.40				
						Acres Sold:	0.00							
						Ease/Lease Acres In	0.00							
							1,552.30	Mount Silcox WMA Total Acres						
Ninepipe WMA														
1072.1(01)	WD	15	T19N	R20W	NINEPIPE RESERVOIR	GROVER C. & HAZEL B. COCHRAN	120.00	0.00	0.00	0.00	23-MAY-53		$18,500	$0
1072.1(02)	WD	15	T19N	R20W	NINEPIPE RESERVOIR	PEDER C. & ANNA A. PEDERSON	13.65	0.00	0.00	0.00	11-JUN-53		$2,000	$0
1072.1(03)	WD	15	T20N	R20W	NINEPIPE RESERVOIR	JAMES I. & BERNICE D. MULLINS	155.66	0.00	0.00	0.00	22-JUL-53		$9,500	$0
1072.1(04)	WD	15	T20N	R20W	NINEPIPE RESERVOIR	FRANK & EDNA KIRSCH	77.90	0.00	0.00	0.00	20-NOV-53		$3,150	$0
1072.1(05)	WD	15	T20N	R20W	NINEPIPE RESERVOIR	CARL & MONA RUFENACH	114.53	0.00	0.00	0.00	26-MAR-54		$8,550	$0
1072.1(06)	WD	15	T20N	R20W	NINEPIPE RESERVOIR	WALTER P. DELANEY	50.13	0.00	0.00	0.00	19-APR-54		$4,200	$0
1072.1(07)	WD	15	T19N	R20W	NINEPIPE RESERVOIR	WALTER W. FISHER	71.92	0.00	0.00	0.00	08-MAY-54		$5,400	$0
1072.1(08)	WD	15	T19N	R20W	NINEPIPE RESERVOIR	MARY C. SCHOONOVER	153.81	0.00	0.00	0.00	29-JUL-54		$15,000	$0
1072.1(09)	WD	15	T19N	R20W	NINEPIPE RESERVOIR	GLENN A. & MARJORIE E. ROSENBAUM	55.38	0.00	0.00	0.00	04-SEP-54		$4,000	$0
1072.1(10)	WD	15	T20N	R20W	NINEPIPE RESERVOIR	GEORGE H. & RUBY D. PIEDALUE	480.00	0.00	0.00	0.00	03-NOV-54		$21,000	$0
1072.1(11)	WD	15	T20N	R20W	NINEPIPE RESERVOIR	CALLIE & FRANCES BILLINGS	50.93	0.00	0.00	0.00	02-APR-55		$7,800	$0
1072.1(12)	WD	15	T20N	R20W	NINEPIPE RESERVOIR	ESTELLA BLACKMAN	105.56	0.00	0.00	0.00	28-APR-55		$3,500	$0
1072.1(13)	DD	15	T20N	R20W	NINEPIPE RESERVOIR	AGNES & LOUIE K. ADAMS	80.00	0.00	0.00	0.00	28-FEB-56		$4,800	$0
1072.1(14)	DD	15	T20N	R20W	NINEPIPE RESERVOIR	AGNES & LOUIE K. ADAMS	80.00	0.00	0.00	0.00	28-FEB-56		$4,800	$0
1072.1(15)	WD	15	T19N	R20W	NINEPIPE RESERVOIR	JOSEPH B. & ESTHER S. HALM	0.50	0.00	0.00	0.00	22-JUN-56		$900	$0
1072.1(16)	WD	15	T19N	R20W	NINEPIPE RESERVOIR	LEONARD L. GREEN	360.23	0.00	0.00	0.00	21-DEC-56		$36,000	$0
1072.1(17)	WD	15	T20N	R20W	NINEPIPE RESERVOIR	LLOYD I. WALLACE/BETTY JEAN WALSH	70.00	0.00	0.00	0.00	21-DEC-56		$7,000	$0
1072.1(18)	WD	15	T19N	R20W	NINEPIPE RESERVOIR	JAMES B. & ELSIE V. JENSON	136.23	0.00	0.00	0.00	20-MAR-57		$30,000	$0
1072.1(19)	PT	15	T20N	R20W	NINEPIPE RESERVOIR	MT DEPT. OF STATE LANDS	80.00	0.00	0.00	0.00	28-MAR-57		$2,400	$0
1072.1(20)	DD	15	T19N	R20W	NINEPIPE RESERVOIR	JOSEPH & WINONA ARLEE	40.00	0.00	0.00	0.00	10-OCT-58		$2,500	$0
1072.1(21)	WD	15	T20N	R20W	NINEPIPE RESERVOIR	OLIE GERTRUDE MARTIN&BEULAH JOHNSON	160.00	0.00	0.00	0.00	15-NOV-57		$13,000	$0
1072.1(22)	WD	15	T19N	R20W	NINEPIPE RESERVOIR	WILLIAM M. & LAURA R. KRAMER	89.52	0.00	0.00	0.00	06-MAY-58		$18,500	$0
1072.1(23)	WD	15	T19N	R20W	NINEPIPE RESERVOIR	WALLACE FIELD CLUB	39.75	0.00	0.00	0.00	29-JUL-58		$3,880	$0
1072.1(24)	WD	15	T19N	R20W	NINEPIPE RESERVOIR	ANNA S. MORRISON	51.53	0.00	0.00	0.00	21-DEC-61		$4,916	$0
1072.1(25)	PT	15	T19N	R20W	NINEPIPE RESERVOIR	U.S. BUREAU OF LAND MANAGEMENT	79.88	0.00	0.00	0.00	15-JUN-62		$5,528	$0
1072.1(26)	WD	15	T19N	R20W	NINEPIPE RESERVOIR	HUGH J. & LAURENE J. SWEENEY	229.62	0.00	0.00	0.00	11-OCT-74		$105,400	$0
1072.1(27)	DD	15	T19N	R20W	NINEPIPE RESERVOIR	JOHN PETER PHILIP	40.00	0.00	0.00	0.00	09-OCT-58		$2,500	$0
1072.1(28)	WD	15	T19N	R20W	NINEPIPE RESERVOIR	G.W. AND SHIRLEY H. ALLEN	154.88	0.00	0.00	0.00	05-NOV-93		$176,500	$0
1072.1(29)	WD	15	T19N	R20W	NINEPIPE RESERVOIR	JOHN P. HERAK & THOMAS E. HERAK	160.00	0.00	0.00	0.00	30-JAN-97		$264,000	$0

MONTANA FISH, WILDLIFE AND PARKS 2003 LAND INVENTORY

*File Number	Doc Type	County	TWP	Range	Water Body	Grantor/Grantee	Acres Owned	Acres Sold	Ease/Lease Acres In	Ease/Lease Acres Out	Transaction Date	Term	Amount Paid	Amount Received
Ninepipe WMA														
1072.1(30)	WD	15	T19N	R20W	NINEPIPE RESERVOIR	J.VIOLA HERAK ET AL	80.00	0.00	0.00	0.00	30-JAN-97		$140,000	$0
1072.1(31)	WD	15	T19N	R20W		TODD MYHRE	80.00	0.00	0.00	0.00	20-MAR-97		$140,000	$0
1072.1(32)	WD	15	T20N	R20W	NINEPIPE	DELBERT AND BERNICE PALMER	105.96	0.00	0.00	0.00	23-AUG-01		$452,000	$0
1072.2(01)	ES	15	T20N	R20W	NINEPIPE RESERVOIR	MT DEPT. OF HIGHWAYS	0.00	0.00	3.56	0.00	29-MAY-73	P	$0	$0
1072.6(A)01	ES	15	T19N	R20W	NINEPIPE RESERVOIR	BLACKFOOT TELEPHONE COOPERATIVE INC	0.00	0.00	0.00	1.07	01-JUL-60		$0	$0
1072.6(A)02	ES	15	T20N	R20W	NINEPIPE RESERVOIR	MOUNTAIN STATES TELEPHONE&TELEGRAPH	0.00	0.00	0.00	0.00	21-MAR-66		$0	$153
1072.6(A)03	ES	15	T19N	R20W	NINEPIPES RESERVOIR	U.S. BUREAU OF INDIAN AFFAIRS	0.00	0.00	0.00	0.00	23-JUN-88		$0	$0
1072.6(B)01	ES	15	T20N	R20W	NINEPIPE RESERVOIR	MT DEPT. OF HIGHWAYS	0.00	0.00	0.00	3.04	14-MAY-73		$0	$0
1072.6(B)02	RWDD	15	T19N	R20W	NINEPIPE RESERVOIR	LAKE COUNTY	0.00	0.00	0.00	0.18	17-JUN-58		$0	$0
1072.6(B)03	ES	15	T20N	R20W	NINEPIPE RESERVOIR	MT DEPT. OF HIGHWAYS	0.00	0.00	0.00	4.60	15-DEC-54		$0	$442
1072.6(B)04	ES	15	T20N	R20W	NINEPIPE RESERVOIR	MT DEPT. OF HIGHWAYS	0.00	0.00	0.00	2.81	18-OCT-65		$0	$281
1072.7(D)03	LS	15	T19N	R20W	NINEPIPE RESERVOIR	DUANE WEIBLE	0.00	0.00	0.00	630.00	12-MAR-95	5	$0	$0
						Subtotal Site Acres:	3,567.57	0.00	3.56	641.70				
						Acres Sold:	0.00							
						Ease/Lease Acres In	3.56							
							3,571.13	Ninepipe WMA Total Acres						
Noxon Rapids AFLF														
1825.2(01)	AGR	35	T24N	R31W	TROUT CREEK	SANDERS COUNTY	0.00	0.00	0.00	0.00	14-NOV-94	11	$15,000	$0
						Subtotal Site Acres:	0.00	0.00	0.00	0.00				
						Acres Sold:	0.00							
						Ease/Lease Acres In	0.00							
							0.00	Noxon Rapids AFLF Total Acres						
Old Steel Bridge FAA														
1336.1(01)	WD	07	T28N	R21W	FLATHEAD RIVER	KALISPELL KIWANIS CLUB	26.42	0.00	0.00	0.00	01-OCT-73		$0	$0
1336.1(02)	WD	07	T28N	R21W	FLATHEAD RIVER	BILLIE JEAN SIDERIUS	89.35	0.00	0.00	0.00	28-MAR-80		$133,600	$0
1336.1(03)	WD	07	T28N	R21W	FLATHEAD RIVER	DONALD E AND MARY PETERSON	12.30	0.00	0.00	0.00	25-MAR-64		$2,000	$0
						Subtotal Site Acres:	128.07	0.00	0.00	0.00				
						Acres Sold:	0.00							
						Ease/Lease Acres In	0.00							
							128.07	Old Steel Bridge FAA Total Acres						
Pablo WMA														

*.1=Fee Aquisition .2=Lease-In or R/W Easement .3=Conservation Easement .4=Exchange of Use .5=Disposal .6=R/W Easement Granted .7=Lease-Out .8=Misc .9=Reservation .10=Management Agreement

MONTANA FISH, WILDLIFE AND PARKS 2003 LAND INVENTORY

*File Number	Doc Type	County	TWP	Range	Water Body	Grantor/Grantee	Acres Owned	Acres Sold	Ease/Lease Acres In	Ease/Lease Acres Out	Transaction Date	Term	Amount Paid	Amount Received
*1 **Pablo WMA**														
1053.1(01)	WD	15	T22N	R20W	PABLO RESERVOIR	OLIVER & MARY E. BROWN	72.03	0.00	0.00	0.00	02-MAY-55		$6,500	$0
1053.1(02)	WD	15	T22N	R20W	PABLO RESERVOIR	POLSON OUTDOORS, INC.	53.78	0.00	0.00	0.00	05-JUL-55		$5,600	$0
1053.1(03)	DD	15	T22N	R20W	PABLO RESERVOIR	HESTER BLODGETT WIEGELE,JACK WIEGEL	80.00	0.00	0.00	0.00	16-NOV-56		$7,240	$0
1053.1(04)	DD	15	T22N	R20W	PABLO RESERVOIR	EVELYN F. & MOSE J. WILLIAMS	20.00	0.00	0.00	0.00	31-MAY-57		$1,150	$0
1053.1(05)	WD	15	T22N	R20W	PABLO RESERVOIR	FIRST TRUST COMPANY OF MONTANA	160.00	0.00	0.00	0.00	07-JUN-65		$18,000	$0
1053.1(06)	WD	15	T22N	R20W	PABLO RESERVOIR	GEORGE R. & ALICE J. SNYDER	5.19	0.00	0.00	0.00	14-NOV-74		$10,000	$0
1053.1(07)	DD	15	T22N	R20W	PABLO RESERVOIR	EVA MATILDA MATT CASE, ETAL	12.42	0.00	0.00	0.00	13-DEC-84		$24,840	$0
1053.2(01)	ES	15	T22N	R20W	PABLO RESERVOIR	MATT, EARL (JOHN), ETAL	0.00	0.00	12.50	0.00	25-SEP-84	P	$10,160	$0
1053.6(A)01	ES	15	T22N	R20W	PABLO RESERVOIR	U.S. DEPT. OF INTERIOR, B.I.A.	0.00	0.00	0.00	0.00	05-APR-77		$0	$0
1053.6(B)01	RWES	15	T22N	R20W	PABLO RESERVOIR	MONTANA DEPT. OF TRANSPORTATION	0.00	0.00	0.00	2.52	15-MAY-95	P	$0	$4,450
1053.6(B)02	RWES	15	T22N	R20W	PABLO RESERVOIR	MONTANA DEPT. OF TRANSPORTATION	0.00	0.00	0.00	0.08	15-MAY-95	P	$0	$300
1053.8(01)	AGR	15	T22N	R20W	PABLO RESERVOIR	U.S. BUREAU OF INDIAN AFFAIRS	0.00	0.00	0.00	0.00	18-SEP-84	P	$239	$0
						Subtotal Site Acres:	403.42	0.00	12.50	2.60				
						Acres Sold:	0.00							
						Ease/Lease Acres In	12.50							
							415.92	Pablo WMA Total Acres						
Pressentine FAS														
1340.1(01)	WD	07	T29N	R21W	FLATHEAD RIVER	ALBERT KURT VON PRESSENTINE	9.94	0.00	0.00	0.00	24-MAY-65		$626	$0
1340.1(02)	QCD	07	T29N	R21W	FLATHEAD RIVER	GORDON T. WALLIS	0.76	0.00	0.00	0.00	09-MAY-90		$0	$0
						Subtotal Site Acres:	10.70	0.00	0.00	0.00				
						Acres Sold:	0.00							
						Ease/Lease Acres In	0.00							
							10.70	Pressentine FAS Total Acres						
Ray Kuhns WMA														
1054.1(01)	WD	07	T29N	R22W	BOWSER LAKE	LARSON, ARTHUR	40.00	0.00	0.00	0.00	20-AUG-53		$457	$0
1054.1(02)	WD	07	T29N	R22W	BOWSER LAKE	LAWRENCE & HOPE D. EVANS	159.52	0.00	0.00	0.00	13-DEC-54		$800	$0
1054.1(03)	WD	07	T29N	R22W	BOWSER LAKE	M. WALTER & CO., A DELAWARE CORP.	153.38	0.00	0.00	0.00	05-JUL-66		$6,133	$0
1054.1(04)	DECRE	07	T30N	R22W	NA	RAY KUHNS	1165.00	0.00	0.00	0.00	25-FEB-74		$0	$0
1054.1(05)	WD	07	T30N	R22W		ROBERT HARVEY	40.00	0.00	0.00	0.00	29-JUL-81		$45,000	$0
1054.1(06)	WD	07	T30N	R22W		ROBERT HARVEY	2.50	0.00	0.00	0.00	29-JUL-81		$3,494	$0
1054.2(01)	AGR	07	T30N	R22W	STILLWATER RIVER	MT DEPT. OF STATE LANDS/FOR. DIV.	0.00	0.00	79.00	0.00	04-NOV-02	10	$100	$0
1054.5(01)	GD	07	T30N	R22W	NA	ROBERT HARVEY	0.00	30.10	0.00	0.00	22-MAY-80		$0	$42,134
1054.7(B)01	LS	07	T30N	R22W		LEO GALLIS	0.00	0.00	0.00	163.50	01-JUN-86	L	$0	$339
1054.7(B)02	LS	07	T30N	R22W		ARNOLD SORENSON	0.00	0.00	0.00	25.00	01-JUN-86	P	$0	$200

*.1=Fee Aquisition .2=Lease-In or R/W Easement .3=Conservation Easement .4=Exchange of Use .5=Disposal .6=R/W Easement Granted .7=Lease-Out .8=Misc .9=Reservation .10=Management Agreement

MONTANA FISH, WILDLIFE AND PARKS 2003 LAND INVENTORY

*File Number	Doc Type	County	TWP	Range	Water Body	Grantor/Grantee	Acres Owned	Acres Sold	Ease/Lease Acres In	Ease/Lease Acres Out	Transaction Date	Term	Amount Paid	Amount Received
Ray Kuhns WMA														
1054.7(B)03	LS	07	T30N	R22W		ROBERT F. HARVEY	0.00	0.00	0.00	24.80	25-JUN-86	L	$0	$400
1054.7(B)04	LS	07	T30N	R22W	NA	GREG WAHLUS	0.00	0.00	0.00	70.00	14-MAY-03	1	$0	$0
						Subtotal Site Acres:	1,560.40	30.10	79.00	283.30				
						Acres Sold:	-30.10							
						Ease/Lease Acres In	79.00							
							1,609.30	Ray Kuhns WMA Total Acres						
Rogers Lake Spawn Station HTC														
1213.2(01)	ES	07	T27N	R23W	ROGERS LAKE	GLACIER PARK COMPANY	0.00	0.00	0.63	0.00	14-JAN-65	P	$0	$0
						Subtotal Site Acres:	0.00	0.00	0.63	0.00				
						Acres Sold:	0.00							
						Ease/Lease Acres In	0.63							
							0.63	Rogers Lake Spawn Station HTC Total Acres						
Rose Creek Hatchery Site HTC														
1211.1(01)	WD	07	T27N	R20W	ROSE CK. ART. WELL	FUNK, KENNETH E., ETUX	20.20	0.00	0.00	0.00	09-JAN-70		$30,000	$0
						Subtotal Site Acres:	20.20	0.00	0.00	0.00				
						Acres Sold:	0.00							
						Ease/Lease Acres In	0.00							
							20.20	Rose Creek Hatchery Site HTC Total Acres						
Roundhorn WMA														
1100.1(01)	WD	35	T21N	R27W		A.W. COLE & EMILY R. COLE	27.18	0.00	0.00	0.00	02-DEC-93		$52,640	$0
1100.3(01)	CE	35	T21N	R27W		A.W. COLE & EMILY COLE	0.00	0.00	20.01	0.00	10-DEC-93		$0	$0
1100.5(01)	QCD	35	T21N	R27W	N/A	MONTANA DEPT OF TRANSPORTATION	0.00	0.30	0.00	0.00	14-FEB-00		$0	$0
						Subtotal Site Acres:	27.18	0.30	20.01	0.00				
						Acres Sold:	-0.30							
						Ease/Lease Acres In	20.01							
							46.89	Roundhorn WMA Total Acres						
Savage Lake FAS														
1305.2(01)	RDES	56	T31N	R33W	SAVAGE LAKE	ERWIN & ELIZABETH WINSLOW	0.00	0.00	0.01	0.00	08-JAN-54	P	$0	$0
1305.2(02)	RDES	56	T31N	R33W	SAVAGE LAKE	J. NEILS LUMBER COMPANY	0.00	0.00	4.32	0.00	25-JAN-54	P	$0	$0
1305.2(03)	RDES	56	T31N	R33W	SAVAGE LAKE	J. NEILS LUMBER COMPANY	0.00	0.00	1.66	0.00	25-JAN-54	P	$0	$0

*.1=Fee Aquisition .2=Lease-In or R/W Easement .3=Conservation Easement .4=Exchange of Use .5=Disposal .6=R/W Easement Granted .7=Lease-Out .8=Misc .9=Reservation .10=Management Agreement

MONTANA FISH, WILDLIFE AND PARKS 2003 LAND INVENTORY

*File Number	Doc Type	County	TWP	Range	Water Body	Grantor/Grantee	Acres Owned	Acres Sold	Ease/Lease Acres In	Ease/Lease Acres Out	Transaction Date	Term	Amount Paid	Amount Received
Savage Lake FAS														
1305.8(01)	COR	56	T31N	R33W	SAVAGE LAKE	N/A	0.00	0.00	0.00	0.00			$0	$0
						Subtotal Site Acres:	0.00	0.00	5.99	0.00				
						Acres Sold:	0.00							
						Ease/Lease Acres In	5.99							
							5.99	Savage Lake FAS Total Acres						
Sekokini Springs AFLF														
1835.2(01)	RDES	07	T31N	R19W		BELTON MERCANTILE INC.	0.00	0.00	0.00	0.00	22-APR-98	P	$0	$0
1835.2(02)	PER	07	T31N	R19W	FLATHEAD RIVER	USFS	0.00	0.00	10.45	0.00	04-FEB-99	8	$0	$0
1835.8(01)	QCD	07	T31N	R19W		VINSON CARY KING	0.00	0.00	0.00	0.00	27-APR-98		$77,981	$0
						Subtotal Site Acres:	0.00	0.00	10.45	0.00				
						Acres Sold:	0.00							
						Ease/Lease Acres In	10.45							
							10.45	Sekokini Springs AFLF Total Acres						
Skyles Lake FAS														
1308.1(01)	WD	07	T31N	R22W	SKYLES LAKE	FRED S. & BERTHA G. NELSON	1.41	0.00	0.00	0.00	30-NOV-54		$100	$0
						Subtotal Site Acres:	1.41	0.00	0.00	0.00				
						Acres Sold:	0.00							
						Ease/Lease Acres In	0.00							
							1.41	Skyles Lake FAS Total Acres						
Smith Lake FAS														
1265.1(01)	WD	07	T27N	R22W	SMITH LAKE	ROY T. & ELEANOR F. PLAISTED	3.16	0.00	0.00	0.00	21-JAN-64		$1,650	$0
						Subtotal Site Acres:	3.16	0.00	0.00	0.00				
						Acres Sold:	0.00							
						Ease/Lease Acres In	0.00							
							3.16	Smith Lake FAS Total Acres						
Somers FAS														
1561.2(01)	ES	07	T27N	R21W	FLATHEAD LAKE	MT DEPT. OF HIGHWAYS	0.00	0.00	2.00	0.00	28-APR-87	50	$0	$0

MONTANA FISH, WILDLIFE AND PARKS 2003 LAND INVENTORY

*File Number	Doc Type	County	TWP	Range	Water Body	Grantor/Grantee	Acres Owned	Acres Sold	Ease/Lease Acres In	Ease/Lease Acres Out	Transaction Date	Term	Amount Paid	Amount Received
Somers FAS														
						Subtotal Site Acres:	0.00	0.00	2.00	0.00				
						Acres Sold:	0.00							
						Ease/Lease Acres In	2.00							
							2.00	Somers FAS Total Acres						
Sophie Lake FAS														
1711.1(01)	QCD	56	T37N	R27W	SOPHIE LAKE	LINCOLN COUNTY	5.62	0.00	0.00	0.00	05-JUN-58		$0	$0
1711.1(02)	WD	56	T37N	R27W	SOPHIE LAKE	LINCOLN COUNTY	12.20	0.00	0.00	0.00	29-FEB-72		$0	$0
						Subtotal Site Acres:	17.82	0.00	0.00	0.00				
						Acres Sold:	0.00							
						Ease/Lease Acres In	0.00							
							17.82	Sophie Lake FAS Total Acres						
Sportsman's Bridge FAS														
1341.1(01)	WD	07	T27N	R20W	FLATHEAD RIVER	STANLEY & EDNA OTTOSEN	5.17	0.00	0.00	0.00	20-APR-59		$5,000	$0
1341.2(01)	ES	07	T27N	R20W	FLATHEAD RIVER	CLIFFORD HAINES, JOHN PAOLA	0.00	0.00	0.60	0.00	24-APR-78	P	$0	$0
1341.6(B)01	RWES	07	T27N	R20W	FLATHEAD RIVER	CLIFFORD HAINES & JOHN PAOLA	0.00	0.00	0.00	0.00	12-DEC-66		$0	$0
						Subtotal Site Acres:	5.17	0.00	0.60	0.00				
						Acres Sold:	0.00							
						Ease/Lease Acres In	0.60							
							5.77	Sportsman's Bridge FAS Total Acres						
Swan Lake WHPA														
1081.1(01)	WD	15	T26N	R19W	SWAN LAKE	L.S. & ELIZABETH STADLER	1.53	0.00	0.00	0.00	02-DEC-86		$0	$0
						Subtotal Site Acres:	1.53	0.00	0.00	0.00				
						Acres Sold:	0.00							
						Ease/Lease Acres In	0.00							
							1.53	Swan Lake WHPA Total Acres						
Swan River FAA														
1285.1(01)	WD	15	T26N	R19W	SWAN RIVER	ILENE GEMBALA	58.52	0.00	0.00	0.00	18-DEC-79		$210,658	$0

*.1=Fee Aquisition .2=Lease-In or R/W Easement .3=Conservation Easement .4=Exchange of Use .5=Disposal .6=R/W Easement Granted .7=Lease-Out .8=Misc .9=Reservation .10=Management Agreement

MONTANA FISH, WILDLIFE AND PARKS 2003 LAND INVENTORY

*File Number	Doc Type	County	TWP	Range	Water Body	Grantor/Grantee	Acres Owned	Acres Sold	Ease/Lease Acres In	Ease/Lease Acres Out	Transaction Date	Term	Amount Paid	Amount Received
Swan River FAA														
						Subtotal Site Acres:	58.52	0.00	0.00	0.00				
						Acres Sold:	0.00							
						Ease/Lease Acres In	0.00							
							58.52	Swan River FAA Total Acres						
Teakettle FAS														
1342.1(01)	WD	07	T30N	R20W	FLATHEAD R., N.F.	CHARLES B. & DONNA M. SCHENCK	2.99	0.00	0.00	0.00	19-MAR-75		$11,672	$0
1342.1(02)	QCD	07	T30N	R20W	FLATHEAD RIVER	DEPARTMENT OF TRANSPORTATION	0.24	0.00	0.00	0.00	01-JUL-96		$0	$0
1342.6(A)01	RWES	07	T30N	R20W	FLATHEAD RIVER	PACIFIC POWER & LIGHT CO.	0.00	0.00	0.00	0.00	03-DEC-76		$0	$0
1342.6(B)01	PER	07	T30N	R20W	FLATHEAD RIVER	WILBURN W. MCGILL	0.00	0.00	0.00	0.00	10-DEC-78	L	$0	$0
1342.6(C)01	AGR	07	T30N	R20W	FLATHEAD RIVER	BERKLEY H. SR. & DOROTHY M.BARCAFER	0.00	0.00	0.00	0.00	10-JAN-79		$0	$0
1342.7(E)01	PER	07	T30N	R20W	FLATHEAD RIVER	NICK & GERALDINE GABANYICZ	0.00	0.00	0.00	0.00	01-JUN-98	1	$0	$50
						Subtotal Site Acres:	3.23	0.00	0.00	0.00				
						Acres Sold:	0.00							
						Ease/Lease Acres In	0.00							
							3.23	Teakettle FAS Total Acres						
Tetrault Lake FAS														
1309.1(01)	WD	56	T37N	R27W	TETRAULT LAKE	WILLIAM HOMER & V. LOUISE GARRISON	2.98	0.00	0.00	0.00	28-OCT-59		$0	$0
1309.1(02)	WD	56	T37N	R27W	CARPENTER LAKE	DALE L. MCGARVEY, ETAL	4.91	0.00	0.00	0.00	30-OCT-75		$39,000	$0
						Subtotal Site Acres:	7.88	0.00	0.00	0.00				
						Acres Sold:	0.00							
						Ease/Lease Acres In	0.00							
							7.88	Tetrault Lake FAS Total Acres						
Thompson Chain of Lakes FAA														
1310.1(01)	WD	56	T27N	R27W	CRYSTAL LAKE	REDLINE, SCHOKNECHT & GRIFFITH	0.05	0.00	0.00	0.00	16-MAR-59		$0	$0
1310.1(02)	WD	56	T27N	R27W	UPPER THOMPSON LAKE	PLUM CREEK TIMBER COMPANY, INC.	9.00	0.00	0.00	0.00	15-DEC-88		$41,400	$0
1310.1(03)	DD	56	T26N	R27W	LOWER THOMPSON LAKE	CHAMPION INTERNATIONAL CORP.	35.49	0.00	0.00	0.00	30-JUN-89		$104,054	$0
1310.1(04)	WD	56	T26N	R27W	THOMPSON LAKES...	THE CONSERVATION FUND	2687.98	0.00	0.00	0.00	16-DEC-93		$0	$0
1310.1(05)	WD	07	T26N	R25W	MCGREGOR LAKES	THE CONSERVATION FUND	1082.13	0.00	0.00	0.00	16-DEC-93		$0	$0
1310.1(06)	WD	35	T26N	R27W	UPPER THOMPSON LK	THE CONSERVATION FUND	227.78	0.00	0.00	0.00	16-DEC-93		$0	$0
1310.1(07)	WD	56	T27N	R27W	UPPER THOMPSON LAKE	PLUM CREEK TIMBER COMPANY, INC.	1.00	0.00	0.00	0.00	15-DEC-88		$0	$0
1310.1(08)	WD	35	T26N	R27W	LOWER THOMPSON LAKE	PLUM CREEK TIMBER COMPANY LP	1.62	0.00	0.00	0.00	29-DEC-98		$0	$0

*.1=Fee Aquisition .2=Lease-In or R/W Easement .3=Conservation Easement .4=Exchange of Use .5=Disposal .6=R/W Easement Granted .7=Lease-Out .8=Misc .9=Reservation .10=Management Agreement

MONTANA FISH, WILDLIFE AND PARKS 2003 LAND INVENTORY

*File Number	Doc Type	County	TWP	Range	Water Body	Grantor/Grantee	Acres Owned	Acres Sold	Ease/Lease Acres In	Ease/Lease Acres Out	Transaction Date	Term	Amount Paid	Amount Received
Thompson Chain of Lakes FAA														
1310.1(09)	WD	56	T27N	R28W	LOON LAKE, THOMPSON LAKE	PLUM CREEK TIMBER COMPANY LP	514.38	0.00	0.00	0.00	31-MAY-01		$0	$0
1310.1(10)	WD	07	T26N	R25W	LITTLE MCGREGOR LAKE	PLUM CREEK TIMBER COMPANY LP	80.08	0.00	0.00	0.00	29-DEC-98		$0	$0
1310.1(11)	WD	07	T26N	R25W	MCGREGOR LAKE	DON PETERSON, TERRY MILANEY	3.65	0.00	0.00	0.00	07-JAN-99		$223,714	$0
1310.2(01)	RDES	56	T27N	R27W	UPPER THOMPSON LAKE	PLUM CREEK TIMBER COMPANY, INC.	0.00	0.00	1.50	0.00	23-MAR-89	P	$0	$0
1310.2(02)	RDES	07	T26N	R25W	LITTLE McGREGOR LAKE	MICHAEL AND CAROLYN FELDMANN	0.00	0.00	0.50	0.00	27-JUN-01		$0	$0
1310.5(01)	QCD	56	T27N	R28W	THOMPSON LAKES...	MT DEPT. OF TRANSPORTATION	0.00	1.11	0.00	0.00	28-AUG-95		$0	$0
1310.5(02)	QCD	56	T27N	R28W	THOMSON LAKES...	MT DEPT. OF TRANSPORTATION	0.00	8.73	0.00	0.00	25-AUG-95		$0	$0
1310.5(03)	QCD	56	T27N	R27W	THOMPSON LAKES...	MT DEPT. OF TRANSPORTATION	0.00	3.15	0.00	0.00	28-AUG-95		$0	$0
1310.5(04)	QCD	56	T27N	R27W	THOMPSON LAKES...	MT DEPT. OF TRANSPORTATION	0.00	5.68	0.00	0.00	28-AUG-95		$0	$0
1310.5(05)	QCD	56	T26N	R27W	THOMPSON LAKES...	MT DEPT. OF TRANSPORTATION	0.00	23.18	0.00	0.00	28-AUG-95		$0	$0
1310.5(06)	QCD	56	T26N	R27W	THOMPSON LAKES...	MT DEPT OF TRANSPORTATION	0.00	24.09	0.00	0.00	28-AUG-95		$0	$0
1310.5(07)	QCD	56	T26N	R27W	THOMPSON LAKES...	MT DEPT. OF TRANSPORTATION	0.00	0.80	0.00	0.00	28-AUG-95		$0	$0
1310.5(08)	GD	07	T26N	R26W	MCGREGOR LAKE	PLUM CREEK TIMBER COMPANY LP	0.00	656.77	0.00	0.00	28-DEC-98		$0	$0
1310.5(09)	GD	56	T27N	R28W	THOMPSON CHAIN OF LAKES	PLUM CREEK TIMBER COMPANY LP	0.00	931.69	0.00	0.00	06-JUN-01		$0	$0
1310.6(A)01	RWES	56	T26N	R27W	MIDDLE THOMPSON	FLATHEAD ELECTRIC COOPERATIVE, INC.	0.00	0.00	0.00	0.00	15-JUL-94	P	$0	$0
1310.6(A)02	RWES	56	T27N	R28W	LOON LAKE	FLATHEAD ELECTRIC COOPERATIVE, INC.	0.00	0.00	0.00	0.00	05-MAY-97	P	$0	$0
1310.6(A)03	RWES	56	T27N	R27W	CRYSTAL LAKE	FLATHEAD ELECTRIC COOPERATIVE, INC.	0.00	0.00	0.00	0.00	05-MAY-97	P	$0	$0
1310.6(A)04	RWES	56	T26N	R27W	MIDDLE THOMPSON LAKE	FLATHEAD ELECTRIC COOPERATIVE, INC.	0.00	0.00	0.00	0.00	05-MAY-97	P	$0	$0
1310.6(B)01	RDES	07	T26N	R25W	MCGREGOR LAKE	LARRY LOCKARD	0.00	0.00	0.00	1.43	04-DEC-95	P	$0	$770
1310.7(B)01	MOU	56	T26N	R26W	THOMPSON LAKES	THOMPSON RIVER GRAZING COOPERATIVE	0.00	0.00	0.00	1133.00	01-JUN-95	P	$0	$134
1310.7(B)03	LS	56	T27N	R28W		BIG MEADOWS GRAZING ASSOCIATION	0.00	0.00	0.00	165.00	20-JUN-00	4	$0	$120
1310.8(01)	QCD	00	T26N	R25W		CHAMPION INTERNATIONAL/ATLANTIC RIC	0.00	0.00	0.00	0.00			$0	$0
1310.8(02)	MISC	00				N/A	0.00	0.00	0.00	0.00			$0	$0
1310.8(03)	AGR	56	T26N	R27W	CRYSTAL&MD.THOMPS	FISHER RIVER VOLUNTEER FIRE DEPT.	0.00	0.00	0.00	0.00			$0	$0
1310.8(04)	MISC	35			THOMPSON CHAIN OF LAKES	PLUM CREEK TIMBER CO	0.00	0.00	0.00	0.00			$0	$0
						Subtotal Site Acres:	4,643.16	1,655.20	2.00	1,299.43				
						Acres Sold:	-1,655.20							
						Ease/Lease Acres In	2.00							
							2,989.96	Thompson Chain of Lakes FAA Total Acres						

*.1=Fee Aquisition .2=Lease-In or R/W Easement .3=Conservation Easement .4=Exchange of Use .5=Disposal .6=R/W Easement Granted .7=Lease-Out .8=Misc .9=Reservation .10=Management Agreement

MONTANA FISH, WILDLIFE AND PARKS 2003 LAND INVENTORY

*File Number	Doc Type	County	TWP	Range	Water Body	Grantor/Grantee	Acres Owned	Acres Sold	Ease/Lease Acres In	Ease/Lease Acres Out	Transaction Date	Term	Amount Paid	Amount Received
Thompson Falls SP														
1528.2(01)	AGR	35	T22N	R30W	CLARK FORK RIVER	WASHINGTON WATER POWER CO. (THE)	0.00	0.00	0.00	0.00	03-JUN-60	45	$0	$0
1528.2(02)	AGR	35	T22N	R30W	CLARK FORK RIVER	MT DEPT. OF NAT. RES. & CONS.	0.00	0.00	29.10	0.00	01-MAR-99	15	$10,185	$0
1528.2(03)	RWDD	35	T22N	R30W	CLARK FORK RIVER	MT DEPT. OF STATE LANDS	0.00	0.00	7.30	0.00	16-MAY-67	P	$73	$0
						Subtotal Site Acres:	0.00	0.00	36.40	0.00				
						Acres Sold:	0.00							
						Ease/Lease Acres In	36.40							
							36.40	Thompson Falls SP Total Acres						
Thompson-Fisher CE WMA														
1120.3(01)	DDCE	35	T24N	R27W	THOMPSON RIVER	PLUM CREEK TIMBERLANDS LP	0.00	0.00	120125.15	0.00	13-DEC-02		$26,528,786	$0
						Subtotal Site Acres:	0.00	0.00	120,125.15	0.00				
						Acres Sold:	0.00							
						Ease/Lease Acres In	120,125.15							
							120,125.15	Thompson-Fisher CE WMA Total Acres						
Walstad Memorial FAS														
1544.1(01)	WD	15	T24N	R21W	FLATHEAD LAKE	LAKE COUNTY GOOD FELLOWSHIP CLUB	1.11	0.00	0.00	0.00	02-JUL-67		$0	$0
						Subtotal Site Acres:	1.11	0.00	0.00	0.00				
						Acres Sold:	0.00							
						Ease/Lease Acres In	0.00							
							1.11	Walstad Memorial FAS Total Acres						
Whitefish Lake SP														
1530.1(01)	WD	07	T31N	R22W	WHITEFISH LAKE	WHITEFISH JR. CHMBR OF COMM., ETAL	10.35	0.00	0.00	0.00	29-APR-60		$0	$0
1530.6(A)01	AGR	07	T31N	R22W	WHITEFISH LAKE	PACIFIC POWER & LIGHT CO.	0.00	0.00	0.00	0.08	28-DEC-76	75	$0	$0
1530.6(A)02	ES	07	T31N	R22W	WHITEFISH LAKE	CITY OF WHITEFISH	0.00	0.00	0.00	0.60	13-DEC-90		$0	$0
1530.8(01)	AGR	07	T31N	R22W	WHITEFISH LAKE	CITY OF WHITEFISH	0.00	0.00	0.00	0.00	30-SEP-76		$2,000	$0
						Subtotal Site Acres:	10.35	0.00	0.00	0.68				
						Acres Sold:	0.00							
						Ease/Lease Acres In	0.00							
							10.35	Whitefish Lake SP Total Acres						
Whitefish River FAS														

*.1=Fee Aquisition .2=Lease-In or R/W Easement .3=Conservation Easement .4=Exchange of Use .5=Disposal .6=R/W Easement Granted .7=Lease-Out .8=Misc .9=Reservation .10=Management Agreement

MONTANA FISH, WILDLIFE AND PARKS 2003 LAND INVENTORY

*File Number	Doc Type	County	TWP	Range	Water Body	Grantor/Grantee	Acres Owned	Acres Sold	Ease/Lease Acres In	Ease/Lease Acres Out	Transaction Date	Term	Amount Paid	Amount Received
Whitefish River FAS														
1262.1(01)	WD	07	T30N	R21W	WHITEFISH RIVER	SCHOOL DISTRICT 49	6.19	0.00	0.00	0.00	15-SEP-62		$100	$0
						Subtotal Site Acres:	6.19	0.00	0.00	0.00				
						Acres Sold:	0.00							
						Ease/Lease Acres In	0.00							
							6.19	Whitefish River FAS Total Acres						
Wild Drake Island WHPA														
1056.1(01)	WD	07	T28N	R21W	FLATHEAD RIVER	FLATHEAD LAND TRUST	72.81	0.00	0.00	0.00	06-JAN-99		$22,000	$0
						Subtotal Site Acres:	72.81	0.00	0.00	0.00				
						Acres Sold:	0.00							
						Ease/Lease Acres In	0.00							
							72.81	Wild Drake Island WHPA Total Acres						
Woods Bay FAS														
1537.1(01)	WD	15	T26N	R19W	FLATHEAD LAKE	GOMIEN D. & SHIRLEY K. BROWN	12.50	0.00	0.00	0.00	11-JUN-59		$20,000	$0
1537.5(01)	DD	15	T26N	R19W	FLATHEAD LAKE	HAROLD C. & HELEN F. BOURRET	0.00	0.80	0.00	0.00	24-SEP-63		$0	$8,510
						Subtotal Site Acres:	12.50	0.80	0.00	0.00				
						Acres Sold:	-0.80							
						Ease/Lease Acres In	0.00							
							11.70	Woods Bay FAS Total Acres						
					Totals for Region 1:	**Acres Owned**	18,222.39	1,708.27	121,559.50	4,308.95				
						Acres Sold:	-1,708.27							
						Easement/Lease Acres In:	121,559.50							
							138,073.62	**Total Acres with FWP Interest, Region**						

*.1=Fee Aquisition .2=Lease-In or R/W Easement .3=Conservation Easement .4=Exchange of Use .5=Disposal .6=R/W Easement Granted .7=Lease-Out .8=Misc .9=Reservation .10=Management Agreement

Illustration by John H. Rumely, From 'Vascular Plants of the Pacific Northwest'

HOWELL'S GUM-WEED

Found at Monture Fishing Access Site, Blackfoot-Clearwater Wildlife Management Area

Grindelia howellii

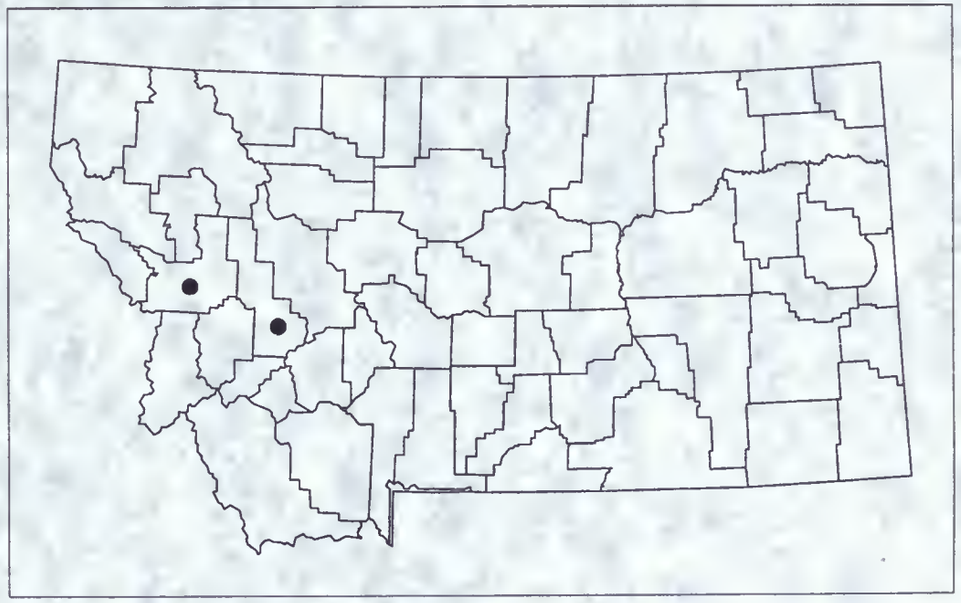

MONTANA FISH, WILDLIFE AND PARKS 2003 LAND INVENTORY

*File Number	Doc Type	County	TWP	Range	Water Body	Grantor/Grantee	Acres Owned	Acres Sold	Ease/Lease Acres In	Ease/Lease Acres Out	Transaction Date	Term	Amount Paid	Amount Received
Anaconda Smoke Stack SP														
2576.1(01)	GD	30	T04N	R11W	WARM SPRINGS CREEK	ANACONDA CHAMBER OF COMMERCE	2.22	0.00	0.00	0.00	03-MAY-89		$0	$0
2576.2(01)	ES	30	T04N	R11W	NA	ATLANTIC RICHFIELD COMPANY	0.00	0.00	10.00	0.00	24-SEP-86	P	$0	$0
						Subtotal Site Acres:	2.22	0.00	10.00	0.00				
						Acres Sold:	0.00							
						Ease/Lease Acres In	10.00							
							12.22	Anaconda Smoke Stack SP Total Acres						
Aunt Molly WMA														
2415.1(01)	WD	28	T13N	R11W	BLACKFOOT RIVER	TBM RANCH, INC.	1184.34	0.00	0.00	0.00	05-OCT-79		$655,811	$0
2415.4(01)	LS	28	T13N	R11W	NEVADA SPRING CREEK	BLACKFOOT RIVER RANCH-JAY COUGHLIN	0.00	0.00	0.00	0.00	01-JUN-01	6	$0	$0
2415.6(A)01	RWES	04	T13N	R11W	BLACKFOOT RIVER	MISSOULA ELECTRIC COOPERATIVE, INC.	0.00	0.00	0.00	0.00	04-SEP-81	P	$0	$0
						Subtotal Site Acres:	1,184.34	0.00	0.00	0.00				
						Acres Sold:	0.00							
						Ease/Lease Acres In	0.00							
							1,184.34	Aunt Molly WMA Total Acres						
Bass Creek FAA														
2270.2(01)	ES	13	T09N	R20W	BITTERROOT RIVER	MT DEPT. OF HIGHWAYS	0.00	0.00	22.50	0.00	16-MAR-78	35	$0	$0
						Subtotal Site Acres:	0.00	0.00	22.50	0.00				
						Acres Sold:	0.00							
						Ease/Lease Acres In	22.50							
							22.50	Bass Creek FAA Total Acres						
Bearmouth FAS														
2280.2(01)	ES	46	T11N	R15W	CLARK FORK RIVER	MT DEPT. OF HIGHWAYS	0.00	0.00	3.50	0.00	01-FEB-72	P	$0	$0
						Subtotal Site Acres:	0.00	0.00	3.50	0.00				
						Acres Sold:	0.00							
						Ease/Lease Acres In	3.50							
							3.50	Bearmouth FAS Total Acres						
Beavertail Hill SP														

*.1=Fee Aquisition .2=Lease-In or R/W Easement .3=Conservation Easement .4=Exchange of Use .5=Disposal .6=R/W Easement Granted .7=Lease-Out .8=Misc .9=Reservation .10=Management Agreement

MONTANA FISH, WILDLIFE AND PARKS 2003 LAND INVENTORY

*File Number	Doc Type	County	TWP	Range	Water Body	Grantor/Grantee	Acres Owned	Acres Sold	Ease/Lease Acres In	Ease/Lease Acres Out	Transaction Date	Term	Amount Paid	Amount Received
Beavertail Hill SP														
2543.1(01)	WD	04	T11N	R16W	CLARK FORK RIVER	OTIS R. KEAYS & ETHEL CLARINE KEAYS	65.00	0.00	0.00	0.00	21-SEP-68		$13,000	$0
2543.6(A)01	ES	04	T11N	R16W	CLARK FORK RIVER	MOUNTAIN STATES TELEPHONE&TELEGRAPH	0.00	0.00	0.00	0.00	25-MAY-88	P	$0	$200
2543.6(A)02	RWES	04	T11N	R16W	CLARK FORK	THE MONTANA POWER COMPANY	0.00	0.00	0.00	0.00	09-AUG-96	P	$0	$2,340
						Subtotal Site Acres:	65.00	0.00	0.00	0.00				
						Acres Sold:	0.00							
						Ease/Lease Acres In	0.00							
							65.00	Beavertail Hill SP Total Acres						
Beavertail Pond FAA														
2356.1(01)	WD	04	T11N	R16W	BEAVERTAIL POND	WASHINGTON, DENNIS R.	53.52	0.00	0.00	0.00	26-JUL-88		$88,500	$0
						Subtotal Site Acres:	53.52	0.00	0.00	0.00				
						Acres Sold:	0.00							
						Ease/Lease Acres In	0.00							
							53.52	Beavertail Pond FAA Total Acres						
Bell Crossing FAA														
2290.1(01)	WD	13	T08N	R20W	BITTERROOT RIVER	JOHN L. REELY	65.12	0.00	0.00	0.00	05-MAY-78		$46,000	$0
						Subtotal Site Acres:	65.12	0.00	0.00	0.00				
						Acres Sold:	0.00							
						Ease/Lease Acres In	0.00							
							65.12	Bell Crossing FAA Total Acres						
Big Eddy FAS														
2250.1(01)	WD	54	T17N	R26W	CLARK FORK RIVER	WARRELL C.& HELEN MARGARET BROCKWAY	19.01	0.00	0.00	0.00	12-JUL-94		$95,064	$0
2250.1(02)	WD	54	T17N	R26W	CLARK FORK RIVER	PLUM CREEK TIMBER CO., L.P.	0.90	0.00	0.00	0.00	04-AUG-94		$4,524	$0
2250.6(A)01	RWES	54	T17N	R26W	CLARK FORK RIVER	TOUCH AMERICA AND ATT	0.00	0.00	0.00	0.34	09-JAN-01	P	$0	$500
						Subtotal Site Acres:	19.91	0.00	0.00	0.34				
						Acres Sold:	0.00							
						Ease/Lease Acres In	0.00							
							19.91	Big Eddy FAS Total Acres						
Big Pine FAS														

*.1=Fee Aquisition .2=Lease-In or R/W Easement .3=Conservation Easement .4=Exchange of Use .5=Disposal .6=R/W Easement Granted .7=Lease-Out .8=Misc .9=Reservation .10=Management Agreement

MONTANA FISH, WILDLIFE AND PARKS 2003 LAND INVENTORY

*File Number	Doc Type	County	TWP	Range	Water Body	Grantor/Grantee	Acres Owned	Acres Sold	Ease/Lease Acres In	Ease/Lease Acres Out	Transaction Date	Term	Amount Paid	Amount Received
Big Pine FAS														
2207.2(01)	RWDD	54	T14N	R24W	FISH CREEK	MT DEPT. OF STATE LANDS/FOR. DIV.	0.00	0.00	19.00	0.00	16-MAY-67	P	$190	$0
						Subtotal Site Acres:	0.00	0.00	19.00	0.00				
						Acres Sold:	0.00							
						Ease/Lease Acres In	19.00							
							19.00	Big Pine FAS Total Acres						
Bitterroot River Parcel 4 FAA														
2258.1(01)	WD	04	T12N	R20W	BITTERROOT RIVER	ROY L. PROCK	27.10	0.00	0.00	0.00	09-DEC-96		$0	$0
						Subtotal Site Acres:	27.10	0.00	0.00	0.00				
						Acres Sold:	0.00							
						Ease/Lease Acres In	0.00							
							27.10	Bitterroot River Parcel 4 FAA Total Acres						
Bitterroot River Parcel 4A-6 FAA														
2256.1(01)	WD	04	T12N	R20W	BITTERROOT RIVER	ROY L. PROCK	37.52	0.00	0.00	0.00	09-DEC-96		$0	$0
						Subtotal Site Acres:	37.52	0.00	0.00	0.00				
						Acres Sold:	0.00							
						Ease/Lease Acres In	0.00							
							37.52	Bitterroot River Parcel 4A-6 FAA Total Acres						
Bitterroot River Parcel 4A-7 FAS														
2257.1(01)	WD	04	T12N	R20W	BITTERROOT RIVER	ROY L. PROCK	4.26	0.00	0.00	0.00	09-DEC-96		$0	$0
						Subtotal Site Acres:	4.26	0.00	0.00	0.00				
						Acres Sold:	0.00							
						Ease/Lease Acres In	0.00							
							4.26	Bitterroot River Parcel 4A-7 FAS Total Acres						
Bitterroot River Parcel 5 FAA														
2259.1(01)	WD	04	T12N	R20W	BITTERROOT RIVER	ROY L. PROCK	29.00	0.00	0.00	0.00	09-DEC-96		$0	$0
						Subtotal Site Acres:	29.00	0.00	0.00	0.00				
						Acres Sold:	0.00							
						Ease/Lease Acres In	0.00							
							29.00	Bitterroot River Parcel 5 FAA Total Acres						

*.1=Fee Aquisition .2=Lease-In or R/W Easement .3=Conservation Easement .4=Exchange of Use .5=Disposal .6=R/W Easement Granted .7=Lease-Out .8=Misc .9=Reservation .10=Management Agreement

MONTANA FISH, WILDLIFE AND PARKS 2003 LAND INVENTORY

*File Number	Doc Type	County	TWP	Range	Water Body	Grantor/Grantee	Acres Owned	Acres Sold	Ease/Lease Acres In	Ease/Lease Acres Out	Transaction Date	Term	Amount Paid	Amount Received
Blackfoot Corridor - '83 Agr. HAA														
2470.8(01)	AGR	04	T14N	R14W	BLACKFOOT RIVER	DSL, BLM, PRIVATE LANDOWNERS, ETC.	0.00	0.00	0.00	0.00	01-AUG-83	P	$0	$0
						Subtotal Site Acres:	0.00	0.00	0.00	0.00				
						Acres Sold:	0.00							
						Ease/Lease Acres In	0.00							
							0.00	Blackfoot Corridor - '83 Agr. HAA Total Acres						
Blackfoot Corridor - '94 Agr. FAS														
2742.2(01)	AGR	04	T14N	R14W	BLACKFOOT RIVER	BLM, DSL, PRIVATE LANDOWNERS	0.00	0.00	0.00	0.00	01-APR-94	10	$0	$0
						Subtotal Site Acres:	0.00	0.00	0.00	0.00				
						Acres Sold:	0.00							
						Ease/Lease Acres In	0.00							
							0.00	Blackfoot Corridor - '94 Agr. FAS Total Acres						
Blackfoot River CE FAA														
2735.3(01)	CE	04	T14N	R14W	BLACKFOOT RIVER	MT DEPT. OF STATE LANDS	0.00	0.00	1225.00	0.00	02-NOV-83		$34,375	$0
2735.8(01)	PER	04	T15N	R14W	BLACKFOOT RIVER	N/A	0.00	0.00	0.00	0.00	01-SEP-93	P	$0	$0
						Subtotal Site Acres:	0.00	0.00	1,225.00	0.00				
						Acres Sold:	0.00							
						Ease/Lease Acres In	1,225.00							
							1,225.00	Blackfoot River CE FAA Total Acres						
Blackfoot-Clearwater WMA														
2063.1(01)	WD	04	T14N	R14W	CLEARWATER RIVER	CLIFFORD F. BOYD	10836.00	0.00	0.00	0.00	27-NOV-48		$160,000	$0
2063.1(02)	WD	28	T15N	R11W	CLEARWATER RIVER	EUGENE W. & GERTRUDE M. COPENHAVER	1208.44	0.00	0.00	0.00	20-FEB-57		$0	$0
2063.1(03)	WD	28	T15N	R11W	CLEARWATER RIVER	HUGH B. & EVA F. COPENHAVER	320.00	0.00	0.00	0.00	20-FEB-57		$0	$0
2063.1(04)	WD	28	T15N	R11W	CLEARWATER RIVER	RUTH E. CLARK	480.00	0.00	0.00	0.00	25-MAR-57		$2,400	$0
2063.1(05)	PT	04	T16N	R14W	CLEARWATER RIVER	U.S. BUREAU OF LAND MANAGEMENT	0.19	0.00	0.00	0.00	27-MAR-56		$1	$0
2063.1(06)	WD	28	T15N	R11W	CLEARWATER RIVER	DON F. & MARGARET B. VALITON	300.00	0.00	0.00	0.00	20-MAY-58		$1,500	$0
2063.1(07)	PT	28	T15N	R11W	CLEARWATER RIVER	U.S. BUREAU OF LAND MANAGEMENT	321.24	0.00	0.00	0.00	29-AUG-63		$813	$0
2063.1(08)	PT	28	T15N	R11W	CLEARWATER RIVER	U.S. BUREAU OF LAND MANAGEMENT	329.93	0.00	0.00	0.00	26-MAY-64		$825	$0
2063.1(09)	WD	04	T14N	R14W	CLEARWATER RIVER	POTTER, O. W.	1.79	0.00	0.00	0.00	06-OCT-64		$0	$0
2063.1(10)	WD	04	T14N	R14W	CLEARWATER RIVER	FRANK & CLARA VANNOY	2.01	0.00	0.00	0.00	10-NOV-64		$0	$0
2063.1(11)	PT	28	T15N	R11W	CLEARWATER RIVER	U.S. BUREAU OF LAND MANAGEMENT	318.75	0.00	0.00	0.00	31-MAR-65		$811	$0
2063.1(12)	QCD	04	T15N	R11W	CLEARWATER RIVER	ANACONDA CO.	643.60	0.00	0.00	0.00	30-JUN-65		$0	$0

*.1=Fee Aquisition .2=Lease-In or R/W Easement .3=Conservation Easement .4=Exchange of Use .5=Disposal .6=R/W Easement Granted .7=Lease-Out .8=Misc .9=Reservation .10=Management Agreement

MONTANA FISH, WILDLIFE AND PARKS 2003 LAND INVENTORY

*File Number	Doc Type	County	TWP	Range	Water Body	Grantor/Grantee	Acres Owned	Acres Sold	Ease/Lease Acres In	Ease/Lease Acres Out	Transaction Date	Term	Amount Paid	Amount Received
Blackfoot-Clearwater WMA														
2063.1(14)	QCD	04	T14N	R14W	CLEARWATER RIVER	CHICAGO,MILWAUKEE,ST.PAUL & PACIFIC	9.32	0.00	0.00	0.00	14-MAR-79		$11,200	$0
2063.1(15)	WD	28	T15N	R13W	COTTONWOOD CREEK	DREYER LAND PARTNERSHIP	2960.00	0.00	0.00	0.00	25-OCT-89		$1,464,756	$0
2063.1(17)	WD	04	T14N	R14W		HAROLD & MARY LAKE	1.00	0.00	0.00	0.00	29-DEC-78		$0	$0
2063.1(18)	PT	04	T15N	R14W		STATE OF MONTANA	3487.00	0.00	0.00	0.00	21-DEC-95		$0	$0
2063.1(19)	WD	04	T15N	R14W	NONE	ROCKY MOUNTAIN ELK FOUNDATION	333.00	0.00	0.00	0.00	28-JUN-99		$372,325	$0
2063.1(20)	WD	04	T15N	R14W	NONE	ROCKY MOUNTAIN ELK FOUNDATION	526.00	0.00	0.00	0.00	22-JUN-00		$127,675	$0
2063.1(21)	WD	28	T14N	R13W	BIG BLACKFOOT RIVER	MURPHY, JOSEPH B ET AL	282.00	0.00	0.00	0.00	31-AUG-67		$0	$0
2063.1(22)	WD	28	T14N	R13W	BLACKFOOT RIVER	R.P. GLASSCOCK	164.68	0.00	0.00	0.00	21-APR-67		$0	$0
2063.1(23)	GD	04	T15N	R14W	NONE	STATE OF MONTANA, BOARD OF LAND COMMISSIONERS	1080.00	0.00	0.00	0.00	12-NOV-02		$0	$0
2063.2(04)	AGR	28	T15N	R14W	CLEARWATER RIVER	MT DEPT. OF NAT. RES. & CONS.	0.00	0.00	5973.20	0.00	01-MAR-02	5	$3,745	$0
2063.2(07)	LS	04	T15N	R15W	CLEARWATER RIVER	PLUM CREEK TIMBER COMPANY, L.P.	0.00	0.00	11541.00	0.00	01-JUN-03	3	$0	$0
2063.2(09)	AGR	04	T15N	R14W		MT DEPT. OF NAT. RES. & CONS.	0.00	0.00	2885.00	0.00	01-MAR-97	10	$1,590	$0
2063.2(12)	LS	04	T14N	R14W	CLEARWATER RIVER	PLUM CREEK TIMBER COMPANY, L.P.	0.00	0.00	22802.00	0.00	01-JUN-03	3	$9,610	$0
2063.2(13)	AGR	04	T16N	R15W	DREW CREEK	MT DEPT. OF NAT. RES. & CONS.	0.00	0.00	160.00	0.00	01-MAR-01	10	$88	$0
2063.2(14)	GD	28	T16N	R13W	NONE	STATE OF MONTANA, BOARD OF LAND COMMISSIONERS	0.00	0.00	1.43	0.00	12-NOV-02	P	$0	$0
2063.2(15)	LS	04	T15N	R14W	NONE	DEPT. NAT. RES. & CONSERV.	0.00	0.00	6849.48	0.00	13-NOV-02	10	$20,000	$0
2063.5(01)	WD	04	T15N	R14W	CLEARWATER RIVER	EUGENE & GERTRUDE COPENHAVER	0.00	687.12	0.00	0.00	16-APR-57		$0	$0
2063.5(02)	DD	04	T14N	R14W	CLEARWATER RIVER	ORRIN W. POTTER	0.00	80.00	0.00	0.00	21-SEP-64		$0	$1,564
2063.5(03)	DD	28	T15N	R13W	CLEARWATER RIVER	BIGNELL, ELLA	0.00	262.35	0.00	0.00	25-AUG-64		$0	$5,178
2063.5(04)	DD	04	T14N	R14W	CLEARWATER RIVER	VANNOY, FRANK	0.00	176.88	0.00	0.00	09-OCT-64		$0	$3,148
2063.5(05)	DD	04	T15N	R14W	CLEARWATER RIVER	WALTER & CLARA VANNOY ET AL	0.00	333.55	0.00	0.00	09-OCT-64		$0	$4,564
2063.5(06)	DD	04	T14N	R14W	CLEARWATER RIVER	ANACONDA CO.	0.00	319.75	0.00	0.00	19-APR-65		$0	$0
2063.5(07)	DD	28	T15N	R13W	CLEARWATER RIVER	MURPHY BROS.	0.00	960.00	0.00	0.00	30-SEP-65		$0	$7,000
2063.5(09)	DD	28	T15N	R13W	CLEARWATER RIVER	JOSEPH H. MURPHY & THOMAS S. MURPHY	0.00	160.00	0.00	0.00	20-SEP-65		$0	$0
2063.5(10)	DD	28	T15N	R13W	CLEARWATER RIVER	ANACONDA CO.	0.00	461.07	0.00	0.00	19-AUG-70		$0	$0
2063.5(11)	GD	04	T14N	R14W	CLEARWATER RIVER	MT DEPT. OF HIGHWAYS	0.00	21.94	0.00	0.00	11-MAR-82		$0	$0
2063.5(12)	DD	04	T15N	R14W	CLEARWATER RIVER	HAROLD LAKE,GREENFIELD&CLATTERBUCK	0.00	285.57	0.00	0.00	21-MAR-66		$0	$0
2063.5(13)	GD	04	T15N	R14W		MT DEPT. NAT. RES. & CONSERV.	0.00	1827.00	0.00	0.00	21-DEC-95		$0	$0
2063.5(14)	GD	04	T15N	R14W		REX S. GRIFFIN	0.00	253.60	0.00	0.00	13-JAN-98		$0	$0
2063.5(15)	DD	28	T14N	R13W		ANACONDA COMPANY	0.00	80.00	0.00	0.00	23-AUG-66		$0	$0
2063.5(16)	GD	28	T14N	R13W	BLACKFOOT RIVER	CHAMPION INTERNATIONAL CORPORATION	0.00	82.00	0.00	0.00	17-JUL-87		$0	$0
2063.5(17)	GD	28	T16N	R13W	NONE	STATE OF MONTANA BOARD OF LAND COMMISSIONERS	0.00	1740.00	0.00	0.00	12-NOV-02		$0	$0
2063.6(A)01	RWES	04	T15N	R14W		MONTANA POWER COMPANY	0.00	0.00	0.00	0.00	16-JUN-64		$0	$325

MONTANA FISH, WILDLIFE AND PARKS 2003 LAND INVENTORY

*File Number	Doc Type	County	TWP	Range	Water Body	Grantor/Grantee	Acres Owned	Acres Sold	Ease/Lease Acres In	Ease/Lease Acres Out	Transaction Date	Term	Amount Paid	Amount Received
Blackfoot-Clearwater WMA														
2063.6(A)02	ES	04	T14N	R14W	CLEARWATER RIVER	BLACKFOOT TELEPHONE COOPERATIVE,INC	0.00	0.00	0.00	1.00	06-APR-79		$0	$100
2063.6(A)03	RWDD	04	T14N	R14W	CLEARWATER RIVER	MISSOULA ELECTRIC COOP, INC.	0.00	0.00	0.00	0.13	08-DEC-54		$0	$0
2063.6(A)04	RWES	04	T15N	R14W		BLACKFOOT TELEPHONE COOPERATIVE,INC	0.00	0.00	0.00	0.24	14-SEP-94	P	$0	$200
2063.6(B)03	ES	04	T14N	R14W		DEPT. OF TRANSPORTATION	0.00	0.00	0.00	1.86	08-JUN-92	P	$0	$600
2063.6(B)04	ES	04	T15N	R14W		MT DEPT. OF NAT. RES. & CONS.	0.00	0.00	0.00	0.00	21-DEC-95	P	$0	$0
2063.6(B)05	ES	04	T15N	R14W		MT DEPT. OF NAT. RES. & CONS.	0.00	0.00	0.00	0.00	21-DEC-95	P	$0	$0
2063.6(C)01	ES	04	T14N	R14W	CLEARWATER RIVER	HAROLD LAKE,GREENFIELD&CLATTERBUCK	0.00	0.00	0.00	0.98	12-JUN-84		$0	$100
2063.7(B)03	LS	04	T15N	R14W	CLEARWATER RIVER	CLAUD REINOEHL	0.00	0.00	0.00	600.00	15-APR-98	1	$0	$982
2063.7(B)04	LS	28	T15N	R13W		TED MURPHY	0.00	0.00	0.00	690.00	15-APR-98	5	$0	$0
2063.7(B)07	LS	28	T15N	R13W	N/A	MT FOREST & CONSERV. EXP. STATION	0.00	0.00	0.00	450.00	01-MAY-97	5	$0	$0
2063.7(B)08	LS	28	T15N	R13W		MT FOREST & CONSERV. EXP. STATION	0.00	0.00	0.00	1000.00	10-MAY-03	1	$0	$0
2063.7(C)02	AGR	04	T15N	R14W	NONE	DEPT. NAT. RES. & CONSERV.	0.00	0.00	0.00	1080.00	13-NOV-02	10	$0	$0
2063.7(D)01	LS	28	T15N	R13W	NA	TED MURPHY	0.00	0.00	0.00	1360.00	15-APR-98	5	$0	$0
2063.7(D)04	LS	28	T15N	R13W	N/A	MT FOREST & CONSERV. EXP. STATION	0.00	0.00	0.00	30.00	01-MAY-97	5	$0	$0
2063.7(E)01	LS	28	T16N	R13W	CLEARWATER RIVER	JEFFREY MCCLURE	0.00	0.00	0.00	40.00	15-APR-98	5	$0	$40
2063.8(01)	COR	00				N/A	0.00	0.00	0.00	0.00			$0	$0
2063.9(01)	DD	04	T15N	R14W		WALTER AND CLARA VANNOY ET AL	0.00	0.00	0.00	0.00	09-OCT-64	P	$0	$0
2063.9(02)	DD	28	T15N	R13W		JOSEPH AND THOMAS MURPHY	0.00	0.00	960.00	0.00	20-SEP-65	P	$0	$0
2063.9(03)	DD	28	T14N	R13W	BLACKFOOT RIVER	ANACONDA COMPANY	0.00	0.00	0.00	0.00	10-JUL-70	P	$0	$0
2063.9(04)	GD	04	T15N	R14W	NA	MT DEPT NAT RES AND CONSERV	0.00	0.00	0.00	0.00	21-DEC-95	P	$0	$0
2063.9(05)	GD	28	T16N	R13W	NONE	STATE OF MONTANA, BOARD OF LAND COMMISSIONERS	0.00	0.00	0.00	0.00	12-NOV-02	P	$0	$0
						Subtotal Site Acres:	23,604.95	7,730.83	51,172.11	5,254.21				
						Acres Sold:	-7,730.83							
						Ease/Lease Acres In	51,172.11							
							67,046.23	Blackfoot-Clearwater WMA Total Acres						
Blue Eyed Nellie WMA														
2140.1(01)	WD	30	T05N	R12W	NA	AUDREY B HAFFEY	6.27	0.00	0.00	0.00	18-FEB-00		$18,000	$0
						Subtotal Site Acres:	6.27	0.00	0.00	0.00				
						Acres Sold:	0.00							
						Ease/Lease Acres In	0.00							
							6.27	Blue Eyed Nellie WMA Total Acres						
Bolin Ranches CE WMA														

*.1=Fee Aquisition .2=Lease-In or R/W Easement .3=Conservation Easement .4=Exchange of Use .5=Disposal .6=R/W Easement Granted .7=Lease-Out .8=Misc .9=Reservation .10=Management Agreement

MONTANA FISH, WILDLIFE AND PARKS 2003 LAND INVENTORY

*File Number	Doc Type	County	TWP	Range	Water Body	Grantor/Grantee	Acres Owned	Acres Sold	Ease/Lease Acres In	Ease/Lease Acres Out	Transaction Date	Term	Amount Paid	Amount Received
Bolin Ranches CE WMA														
2070.3(01)	DDCE	13	T09N	R18W	N/A	BOLIN RANCHES	0.00	0.00	5204.00	0.00	20-MAY-97		$1,197,211	$0
						Subtotal Site Acres:	0.00	0.00	5,204.00	0.00				
						Acres Sold:	0.00							
						Ease/Lease Acres In	5,204.00							
							5,204.00	Bolin Ranches CE WMA Total Acres						
Brown Valley CE WMA														
2065.3(01)	DDCE	13	T09N	R19W		BROWN VALLEY FAMILY RANCH, L.L.P.	0.00	0.00	1868.42	0.00	27-DEC-00		$415,200	$0
						Subtotal Site Acres:	0.00	0.00	1,868.42	0.00				
						Acres Sold:	0.00							
						Ease/Lease Acres In	1,868.42							
							1,868.42	Brown Valley CE WMA Total Acres						
Brown's Lake FAA														
2420.1(01)	WD	28	T14N	R11W	BROWNS LAKE	TBM RANCH, INC.	56.97	0.00	0.00	0.00	05-OCT-79		$0	$0
2420.2(01)	LS	28	T14N	R11W	BROWN'S LAKE	STEVE M. & SUSAN G. GRAVELEY	0.00	0.00	20.00	0.00	07-JUN-01	3	$3,900	$0
						Subtotal Site Acres:	56.97	0.00	20.00	0.00				
						Acres Sold:	0.00							
						Ease/Lease Acres In	20.00							
							76.97	Brown's Lake FAA Total Acres						
Buckhouse Bridge BC														
2295.1(01)	QCD	04	T12N	R20W	BITTERROOT RIVER	GARY LACHMAN, RANDA OKKEN	2.79	0.00	0.00	0.00	21-OCT-86		$0	$0
						Subtotal Site Acres:	2.79	0.00	0.00	0.00				
						Acres Sold:	0.00							
						Ease/Lease Acres In	0.00							
							2.79	Buckhouse Bridge BC Total Acres						
Calf Creek WMA														
2086.1(01)	WD	13	T06N	R19W	NA	BESSIE L. HORN	2876.00	0.00	0.00	0.00	15-MAR-60		$100,000	$0
2086.1(02)	WD	13	T06N	R19W	NA	JAMES WEBER	6.53	0.00	0.00	0.00	08-AUG-69		$0	$0
2086.1(03)	WD	13	T06N	R19W	NA	DIANA L. & LAURENCE ECK	80.00	0.00	0.00	0.00	26-JUL-79		$63,000	$0
2086.1(04)	WD	13	T06N	R19W	NA	FIVE-TEN DEVELOPMENT CO.	130.00	0.00	0.00	0.00	24-FEB-86		$0	$0
2086.2(01)	AGR	13	T06N	R19W	NA	MT DEPT. OF NAT. RES. & CONS.	0.00	0.00	160.00	0.00	01-MAR-01	10	$133	$0

*.1=Fee Aquisition .2=Lease-In or R/W Easement .3=Conservation Easement .4=Exchange of Use .5=Disposal .6=R/W Easement Granted .7=Lease-Out .8=Misc .9=Reservation .10=Management Agreement

MONTANA FISH, WILDLIFE AND PARKS 2003 LAND INVENTORY

*File Number	Doc Type	County	TWP	Range	Water Body	Grantor/Grantee	Acres Owned	Acres Sold	Ease/Lease Acres In	Ease/Lease Acres Out	Transaction Date	Term	Amount Paid	Amount Received
Calf Creek WMA														
2086.5(01)	DD	13	T06N	R19W	NA	NORMAN E. CRAWFORD	0.00	592.91	0.00	0.00	29-SEP-67		$0	$0
2086.5(02)	DD	13	T06N	R19W	NA	U.S. FOREST SERVICE	0.00	313.66	0.00	0.00	14-JUN-71		$0	$0
2086.5(03)	GD	13	T06N	R19W	NA	FIVE-TEN DEVELOPMENT	0.00	12.60	0.00	0.00	24-FEB-86		$0	$0
2086.6(B)01	RWES	13	T06N	R19W		EDWARD H. & ERIKA F. KERPA	0.00	0.00	0.00	6.53	25-SEP-86		$0	$0
2086.6(B)02	RWES	13	T06N	R19W		FIVE TEN DEVELOPMENT COMPANY INC.	0.00	0.00	0.00	0.08	16-MAY-86		$0	$0
						Subtotal Site Acres:	3,092.53	919.17	160.00	6.61				
						Acres Sold:	-919.17							
						Ease/Lease Acres In	160.00							
							2,333.36	Calf Creek WMA Total Acres						
Cedar Meadow FAS														
2335.1(01)	WD	28	T13N	R12W	BLACKFOOT RIVER (SF)	BIGNELL, ELLA	2.92	0.00	0.00	0.00	25-AUG-64		$0	$0
						Subtotal Site Acres:	2.92	0.00	0.00	0.00				
						Acres Sold:	0.00							
						Ease/Lease Acres In	0.00							
							2.92	Cedar Meadow FAS Total Acres						
Chief Looking Glass FAS														
2275.2(01)	RWDD	04	T11N	R20W	BITTERROOT RIVER	MT DEPT. OF STATE LANDS/FOR. DIV.	0.00	0.00	13.00	0.00	16-MAY-67	P	$135	$0
						Subtotal Site Acres:	0.00	0.00	13.00	0.00				
						Acres Sold:	0.00							
						Ease/Lease Acres In	13.00							
							13.00	Chief Looking Glass FAS Total Acres						
Clearwater Crossing FAA														
2064.1(01)	WD	04	T14N	R14W	CLEARWATER RIVER	CLIFFORD F BOYD	0.00	0.00	0.00	0.00	27-NOV-48		$0	$0
						Subtotal Site Acres:	0.00	0.00	0.00	0.00				
						Acres Sold:	0.00							
						Ease/Lease Acres In	0.00							
							0.00	Clearwater Crossing FAA Total Acres						
Clearwater Junction CE WMA														
2100.3(01)	DDCE	04	T15N	R14W	CLEARWATER RIVER	REX S. GRIFFIN	0.00	0.00	253.60	0.00	15-JAN-98		$0	$0

*.1=Fee Aquisition .2=Lease-In or R/W Easement .3=Conservation Easement .4=Exchange of Use .5=Disposal .6=R/W Easement Granted .7=Lease-Out .8=Misc .9=Reservation .10=Management Agreement

MONTANA FISH, WILDLIFE AND PARKS 2003 LAND INVENTORY

*File Number	Doc Type	County	TWP	Range	Water Body	Grantor/Grantee	Acres Owned	Acres Sold	Ease/Lease Acres In	Ease/Lease Acres Out	Transaction Date	Term	Amount Paid	Amount Received
Clearwater Junction CE WMA														
						Subtotal Site Acres:	0.00	0.00	253.60	0.00				
						Acres Sold:	0.00							
						Ease/Lease Acres In	253.60							
							253.60	Clearwater Junction CE WMA Total Acres						
Clearwater R. Fish Barrier AFLF														
2116.2(01)	ES	04	T17N	R15W	CLEARWATER RIVER	ARDES CLAY	0.00	0.00	8.44	0.00	18-OCT-63	P	$440	$0
2116.2(02)	ES	04	T17N	R15W	CLEARWATER RIVER	W.M. & JEAN WALTERSKIRCHEN	0.00	0.00	9.13	0.00	19-OCT-63	P	$460	$0
2116.8(01)	COR	04			CLEARWATER RIVER	N/A	0.00	0.00	0.00	0.00			$0	$0
						Subtotal Site Acres:	0.00	0.00	17.57	0.00				
						Acres Sold:	0.00							
						Ease/Lease Acres In	17.57							
							17.57	Clearwater R. Fish Barrier AFLF Total Acres						
Corrick's River Bend FAA														
2720.1(01)	DD	04	T14N	R15W	BLACKFOOT RIVER	CHAMPION INTERNATIONAL CORP.	31.82	0.00	0.00	0.00	14-DEC-92		$82,680	$0
						Subtotal Site Acres:	31.82	0.00	0.00	0.00				
						Acres Sold:	0.00							
						Ease/Lease Acres In	0.00							
							31.82	Corrick's River Bend FAA Total Acres						
Council Grove SP														
2560.1(01)	WD	04	T13N	R20W	CLARK FORK RIVER	GEORGE F.DUSSAULT&EDWARD T.DUSSAULT	186.00	0.00	0.00	0.00	25-AUG-78		$140,000	$0
2560.1(02)	WD	04	T13N	R20W	CLARK FORK RIVER	GEORGE F.DUSSAULT&EDWARD T.DUSSAULT	1.09	0.00	0.00	0.00	29-MAY-84		$0	$0
2560.2(01)	RWDD	04	T13N	R20W	CLARK FORK RIVER	MT DEPT. OF STATE LANDS	0.00	0.00	0.86	0.00	22-OCT-79	P	$25	$0
2560.2(02)	ES	04	T13N	R20W	CLARK FORK RIVER	FRENCHTOWN IRRIGATION DISTRICT	0.00	0.00	0.00	0.00	24-APR-81	P	$0	$0
2560.5(01)	GD	04	T13N	R20W		EDWARD F.DUSSAULT,EDWARD T.DUSSAULT	0.00	1.09	0.00	0.00	29-MAY-84		$0	$0
						Subtotal Site Acres:	187.09	1.09	0.86	0.00				
						Acres Sold:	-1.09							
						Ease/Lease Acres In	0.86							
							186.86	Council Grove SP Total Acres						
Cyr Bridge FAS														

R/W Easement .3=Conservation Easement .4=Exchange of Use .5=Disposal .6=R/W Easement Granted .7=Lease-Out .8=Misc .9=Reservation .10=Management Agreement

MONTANA FISH, WILDLIFE AND PARKS 2003 LAND INVENTORY

*File Number	Doc Type	County	TWP	Range	Water Body	Grantor/Grantee	Acres Owned	Acres Sold	Ease/Lease Acres In	Ease/Lease Acres Out	Transaction Date	Term	Amount Paid	Amount Received
Cyr Bridge FAS														
2315.1(01)	WD	54	T14N	R24W	CLARK FORK RIVER	PARRIS JON ARDEN YOUNG&DANIEL J.YOU	9.89	0.00	0.00	0.00	03-JUL-86		$38,300	$0
2315.2(01)	ES	54	T14N	R24W	CLARK FORK RIVER	PARRIS JON ARDEN YOUNG&DANIEL J.YOU	0.00	0.00	0.25	0.00	03-JUL-86	P	$0	$0
						Subtotal Site Acres:	9.89	0.00	0.25	0.00				
						Acres Sold:	0.00							
						Ease/Lease Acres In	0.25							
							10.14	Cyr Bridge FAS Total Acres						
Darby Bridge FAS														
2287.1(01)	WD	13	T03N	R21W	BITTERROOT RIVER	WENDALL H & ROSEMARY M GRIFFIN	3.75	0.00	0.00	0.00	28-JUN-01		$40,000	$0
						Subtotal Site Acres:	3.75	0.00	0.00	0.00				
						Acres Sold:	0.00							
						Ease/Lease Acres In	0.00							
							3.75	Darby Bridge FAS Total Acres						
Deep Creek AFLP FAS														
2246.1(01)	DD	04	T14N	R21W	CLARK FORK RIVER	CHAMPION INTERNATIONAL CORP.	100.00	0.00	0.00	0.00	07-JUL-87		$0	$0
2246.1(02)	DD	04	T14N	R21W	CLARK FORK RIVER	CHAMPION INTERNATIONAL CORP.	36.20	0.00	0.00	0.00	07-JUL-87		$50,800	$0
2246.6(A)01	ES	04	T14N	R21W	DEEP CREEK	MONTANA POWER COMPANY	0.00	0.00	0.00	1.82	18-JAN-91	P	$0	$200
2246.7(E)01	LS	04	T14N	R21W	CLARK FORK RIVER	HELLGATE CIVILIAN SHOOTERS ASSOC.	0.00	0.00	0.00	100.00	14-JUL-97	10	$0	$10
						Subtotal Site Acres:	136.20	0.00	0.00	101.82				
						Acres Sold:	0.00							
						Ease/Lease Acres In	0.00							
							136.20	Deep Creek AFLP FAS Total Acres						
Demmons FAS														
2460.1(01)	QCD	13	T06N	R21W	BITTERROOT RIVER	CITIZENS STATE BANK, MARCUS DALY MEM HOSPITAL	0.97	0.00	0.00	0.00	10-AUG-00		$0	$0
						Subtotal Site Acres:	0.97	0.00	0.00	0.00				
						Acres Sold:	0.00							
						Ease/Lease Acres In	0.00							
							0.97	Demmons FAS Total Acres						
Drummond FAS														

*.1=Fee Aquisition .2=Lease-In or R/W Easement .3=Conservation Easement .4=Exchange of Use .5=Disposal .6=R/W Easement Granted .7=Lease-Out .8=Misc .9=Reservation .10=Management Agreement

MONTANA FISH, WILDLIFE AND PARKS 2003 LAND INVENTORY

*File Number	Doc Type	County	TWP	Range	Water Body	Grantor/Grantee	Acres Owned	Acres Sold	Ease/Lease Acres In	Ease/Lease Acres Out	Transaction Date	Term	Amount Paid	Amount Received
Drummond FAS														
2495.2(01)	AGR	46	T11N	R12W	CLARK FORK	TOWN OF DRUMMOND	0.00	0.00	11.46	0.00	21-FEB-99	25	$0	$0
						Subtotal Site Acres:	0.00	0.00	11.46	0.00				
						Acres Sold:	0.00							
						Ease/Lease Acres In	11.46							
							11.46	Drummond FAS Total Acres						
Dry Creek FAS														
2320.2(01)	AGR	54	T17N	R26W	CLARK FORK RIVER	MT DEPT. OF HIGHWAYS	0.00	0.00	2.00	0.00	09-AUG-83	P	$0	$0
						Subtotal Site Acres:	0.00	0.00	2.00	0.00				
						Acres Sold:	0.00							
						Ease/Lease Acres In	2.00							
							2.00	Dry Creek FAS Total Acres						
Elliot & McKinstry CE FAA														
2228.3(01)	DDCE	46	T10N	R16W	ROCK CREEK	STEPHEN B. ELLIOT	0.00	0.00	129.62	0.00	22-DEC-86		$60,000	$0
2228.6(C)01	AGR	46	T10N	R16W	ROCK CREEK	U.S. FOREST SERVICE	0.00	0.00	0.00	0.00	14-SEP-90	P	$0	$0
						Subtotal Site Acres:	0.00	0.00	129.62	0.00				
						Acres Sold:	0.00							
						Ease/Lease Acres In	129.62							
							129.62	Elliot & McKinstry CE FAA Total Acres						
Erskine FAS HAA														
2325.1(01)	WD	04	T14N	R21W	CLARK FORK RIVER	BUD KING CONSTRUCTION CO.	421.69	0.00	0.00	0.00	29-OCT-76		$160,600	$0
2325.2(01)	WD	04	T15N	R21W		BUD KING CONSTRUCTION CO.	0.00	0.00	5.01	0.00	29-OCT-76	P	$0	$0
						Subtotal Site Acres:	421.69	0.00	5.01	0.00				
						Acres Sold:	0.00							
						Ease/Lease Acres In	5.01							
							426.70	Erskine FAS HAA Total Acres						
Florence Bridge FAS														
2305.1(01)	QCD	13	T10N	R20W	BITTERROOT RIVER	MT DEPT. OF TRANSPORTATION	8.86	0.00	0.00	0.00	01-MAR-96		$0	$0

*.1=Fee Aquisition .2=Lease-In or R/W Easement .3=Conservation Easement .4=Exchange of Use .5=Disposal .6=R/W Easement Granted .7=Lease-Out .8=Misc .9=Reservation .10=Management Agreement

MONTANA FISH, WILDLIFE AND PARKS 2003 LAND INVENTORY

*File Number	Doc Type	County	TWP	Range	Water Body	Grantor/Grantee	Acres Owned	Acres Sold	Ease/Lease Acres In	Ease/Lease Acres Out	Transaction Date	Term	Amount Paid	Amount Received
Florence Bridge FAS														
						Subtotal Site Acres:	8.86	0.00	0.00	0.00				
						Acres Sold:	0.00							
						Ease/Lease Acres In	0.00							
							8.86	Florence Bridge FAS Total Acres						
Florence Bridge North FAS														
2310.1(01)	WD	13	T10N	R20W	BITTERROOT RIVER	JAMES B. & BETTY W. PATTEN	2.50	0.00	0.00	0.00	31-DEC-86		$0	$0
						Subtotal Site Acres:	2.50	0.00	0.00	0.00				
						Acres Sold:	0.00							
						Ease/Lease Acres In	0.00							
							2.50	Florence Bridge North FAS Total Acres						
Forest Cooper FAS														
2283.1(01)	WD	13	T03N	R21W	BITTERROOT RIVER	BITTER ROOT LAND TRUST	3.27	0.00	0.00	0.00	29-DEC-00		$0	$0
						Subtotal Site Acres:	3.27	0.00	0.00	0.00				
						Acres Sold:	0.00							
						Ease/Lease Acres In	0.00							
							3.27	Forest Cooper FAS Total Acres						
Forest Grove FAS														
2330.1(01)	WD	54	T15N	R25W	CLARK FORK RIVER	CLARENCE WHITCOMB	5.67	0.00	0.00	0.00	27-APR-77		$25,000	$0
						Subtotal Site Acres:	5.67	0.00	0.00	0.00				
						Acres Sold:	0.00							
						Ease/Lease Acres In	0.00							
							5.67	Forest Grove FAS Total Acres						
Forks FAS														
2340.2(01)	RWDD	54	T14N	R25W	FISH CREEK	MT DEPT. OF STATE LANDS/FOR. DIV.	0.00	0.00	5.00	0.00	16-MAY-67	P	$50	$0
						Subtotal Site Acres:	0.00	0.00	5.00	0.00				
						Acres Sold:	0.00							
						Ease/Lease Acres In	5.00							
							5.00	Forks FAS Total Acres						
Fort Owen SP														

*.1=Fee Aquisition .2=Lease-In or R/W Easement .3=Conservation Easement .4=Exchange of Use .5=Disposal .6=R/W Easement Granted .7=Lease-Out .8=Misc .9=Reservation .10=Management Agreement

MONTANA FISH, WILDLIFE AND PARKS 2003 LAND INVENTORY

*File Number	Doc Type	County	TWP	Range	Water Body	Grantor/Grantee	Acres Owned	Acres Sold	Ease/Lease Acres In	Ease/Lease Acres Out	Transaction Date	Term	Amount Paid	Amount Received
Fort Owen SP														
2513.1(01)	QCD	13	T09N	R20W	BITTERROOT RIVER	FORT OWEN HISTORICAL ASSOCIATION	1.00	0.00	0.00	0.00	26-MAY-56		$0	$0
2513.2(01)	RDES	13	T09N	R20W	BITTERROOT RIVER	MCKINLEYS, CAPPS, AND LOWE	0.00	0.00	1.21	0.00	08-MAY-84	P	$0	$0
						Subtotal Site Acres:	1.00	0.00	1.21	0.00				
						Acres Sold:	0.00							
						Ease/Lease Acres In	1.21							
							2.21	Fort Owen SP Total Acres						
Frenchtown Pond SP														
2549.2(01)	ES	04	T15N	R21W	FRENCHTOWN POND	MT DEPT. OF TRANSPORTATION	0.00	0.00	40.70	0.00	24-JUL-97	25	$0	$0
						Subtotal Site Acres:	0.00	0.00	40.70	0.00				
						Acres Sold:	0.00							
						Ease/Lease Acres In	40.70							
							40.70	Frenchtown Pond SP Total Acres						
Garrity Mountain WMA														
2135.1(01)	WD	30	T04N	R12W	N/A	ROCKY MOUNTAIN ELK FOUNDATION	5789.52	0.00	0.00	0.00	19-FEB-01		$3,763,208	$0
2135.1(02)	WD	30	T04N	R12W	N/A	ROCKY MOUNTAIN ELK FOUNDATION	3181.04	0.00	0.00	0.00	20-DEC-01		$2,067,673	$0
2135.2(01)	LS	30	T05N	R12W	N/A	MT DEPT. OF NAT. RES. AND CONS.	0.00	0.00	480.00	0.00	01-MAR-02	5	$415	$0
2135.2(02)	ES	30	T04N	R12W	NA	YT TIMBER AND RMEF	0.00	0.00	0.00	0.00	19-DEC-01	P	$0	$0
2135.6(01)	ES	30	T04N	R12W	N/A	YT TIMBER AND RMEF	0.00	0.00	0.00	0.00	19-DEC-01	P	$0	$0
						Subtotal Site Acres:	8,970.56	0.00	480.00	0.00				
						Acres Sold:	0.00							
						Ease/Lease Acres In	480.00							
							9,450.56	Garrity Mountain WMA Total Acres						
Georgetown Lake HTC														
2293.1(01)	WD	30	T05N	R13W	GEORGETOWN LAKE	ANACONDA MINERAL COMPANY	2.49	0.00	0.00	0.00	25-JUN-82		$20,283	$0
						Subtotal Site Acres:	2.49	0.00	0.00	0.00				
						Acres Sold:	0.00							
						Ease/Lease Acres In	0.00							
							2.49	Georgetown Lake HTC Total Acres						
Gillies Bridge FAS														
2395.2(01)	DDCE	46	T07N	R16W	ROCK CREEK	JAMES E GILLIES ET AL	0.00	0.00	0.00	0.00	17-OCT-97	P	$0	$0

*.1=Fee Aquisition .2=Lease-In or R/W Easement .3=Conservation Easement .4=Exchange of Use .5=Disposal .6=R/W Easement Granted .7=Lease-Out .8=Misc .9=Reservation .10=Management Agreement

MONTANA FISH, WILDLIFE AND PARKS 2003 LAND INVENTORY

*File Number	Doc Type	County	TWP	Range	Water Body	Grantor/Grantee	Acres Owned	Acres Sold	Ease/Lease Acres In	Ease/Lease Acres Out	Transaction Date	Term	Amount Paid	Amount Received
Gillies Bridge FAS														
						Subtotal Site Acres:	0.00	0.00	0.00	0.00				
						Acres Sold:	0.00							
						Ease/Lease Acres In	0.00							
							0.00	Gillies Bridge FAS Total Acres						
Gillies Ranch CE WMA														
2080.3(01)	DDCE	46	T07N	R16W	ROCK CREEK	JAMES E. GILLIES ET AL	0.00	0.00	1554.00	0.00	17-OCT-97		$600,000	$0
						Subtotal Site Acres:	0.00	0.00	1,554.00	0.00				
						Acres Sold:	0.00							
						Ease/Lease Acres In	1,554.00							
							1,554.00	Gillies Ranch CE WMA Total Acres						
Granite SP														
2550.1(01)	DD	46	T07N	R13W	NA	ANTONIOLI FAMILY	0.25	0.00	0.00	0.00	30-JUN-75		$0	$0
2550.1(02)	DD	46	T07N	R13W	NA	ANTONIOLI FAMILY	0.40	0.00	0.00	0.00	30-JUN-75		$0	$0
						Subtotal Site Acres:	0.65	0.00	0.00	0.00				
						Acres Sold:	0.00							
						Ease/Lease Acres In	0.00							
							0.65	Granite SP Total Acres						
Hannon Memorial FAS														
2285.1(01)	WD	13	T03N	R21W	BITTERROOT RIVER	AGNESS HANNON COOPER	60.35	0.00	0.00	0.00	04-MAY-73		$50,233	$0
2285.1(02)	WD	13	T03N	R20W	BITTERROOT RIVER	JOSEPH D.D'ALLURA,KATHLEEN D'ALLURA	2.07	0.00	0.00	0.00	28-DEC-79		$5,750	$0
2285.5(02)	GD	13	T03N	R20W	BITTERROOT RIVER	MT DEPT. OF HIGHWAYS	0.00	8.86	0.00	0.00	21-APR-86		$0	$14,600
2285.6(A)01	AGR	13	T03N	R21W	BITTERROOT RIVER	MT STATE TELEPHONE CO.	0.00	0.00	0.00	0.00	08-MAR-85	P	$0	$400
2285.6(B)01	BSD	13	T03N	R20W	BITTERROOT RIVER	MT DEPT. OF HIGHWAYS	0.00	0.00	0.00	0.00	19-FEB-88	P	$0	$300
						Subtotal Site Acres:	62.42	8.86	0.00	0.00				
						Acres Sold:	-8.86							
						Ease/Lease Acres In	0.00							
							53.56	Hannon Memorial FAS Total Acres						
Harper's Lake FAA														
2255.1(01)	WD	04	T15N	R14W	HARPER'S LAKE	CLIFFORD F. BOYD	100.00	0.00	0.00	0.00	27-NOV-48		$0	$0

*.1=Fee Aquisition .2=Lease-In or R/W Easement .3=Conservation Easement .4=Exchange of Use .5=Disposal .6=R/W Easement Granted .7=Lease-Out .8=Misc .9=Reservation .10=Management Agreement

MONTANA FISH, WILDLIFE AND PARKS 2003 LAND INVENTORY

*File Number	Doc Type	County	TWP	Range	Water Body	Grantor/Grantee	Acres Owned	Acres Sold	Ease/Lease Acres In	Ease/Lease Acres Out	Transaction Date	Term	Amount Paid	Amount Received
Harper's Lake FAA														
						Subtotal Site Acres:	100.00	0.00	0.00	0.00				
						Acres Sold:	0.00							
						Ease/Lease Acres In	0.00							
							100.00	Harper's Lake FAA Total Acres						
Harry Morgan FAA														
2345.1(01)	WD	28	T14N	R12W	BLACKFOOT RIVER (NF)	MURPHY, JOSEPH B., ETAL	65.00	0.00	0.00	0.00	31-AUG-65		$0	$0
2345.6(B)01	ES	28	T14N	R12W	N FK BLACKFOOT R.	POWELL COUNTY, MONTANA	0.00	0.00	0.00	0.41	05-JUN-97	P	$0	$1,050
						Subtotal Site Acres:	65.00	0.00	0.00	0.41				
						Acres Sold:	0.00							
						Ease/Lease Acres In	0.00							
							65.00	Harry Morgan FAA Total Acres						
Johnsrud Park FAA														
2700.1(01)	DD	04	T13N	R16W	BLACKFOOT RIVER	CHAMPION INTERNATIONAL CORP.	17.33	0.00	0.00	0.00	13-DEC-88		$0	$0
2700.1(02)	WD	04	T13N	R16W	BLACKFOOT RIVER	VICTOR & DORIS FAE AMBO	0.32	0.00	0.00	0.00	03-OCT-80		$5,000	$0
2700.1(03)	WD	04	T13N	R16W	BLACKFOOT RIVER	CHARLEY R. & JEAN M. HAND	0.29	0.00	0.00	0.00	21-OCT-80		$5,000	$0
2700.6(B)01	RDES	04	T13N	R16W	BLACKFOOT RIVER	MICHAEL J. FARIS	0.00	0.00	0.00	0.00	11-DEC-96	P	$0	$200
						Subtotal Site Acres:	17.94	0.00	0.00	0.00				
						Acres Sold:	0.00							
						Ease/Lease Acres In	0.00							
							17.94	Johnsrud Park FAA Total Acres						
K. Ross Toole FAA														
2355.1(01)	WD	04	T13N	R17W	BLACKFOOT RIVER	WILLIAM C. LOCKWOOD	29.13	0.00	0.00	0.00	19-NOV-85		$58,300	$0
						Subtotal Site Acres:	29.13	0.00	0.00	0.00				
						Acres Sold:	0.00							
						Ease/Lease Acres In	0.00							
							29.13	K. Ross Toole FAA Total Acres						
Kelly Island FAA														
2350.1(01)	WD	04	T13N	R20W	CLARK FORK RIVER	CARL,BOBBIE,EBERT, ISABELLE MALONE	264.43	0.00	0.00	0.00	31-DEC-73		$76,000	$0
2350.1(02)	WD	04	T13N	R20W	CLARK FORK RIVER	GOLDEN WEST DEVELOPMENT CO.	185.81	0.00	0.00	0.00	13-SEP-74		$55,500	$0
2350.1(03)	QCD	04	T13N	R20W	CLARK FORK RIVER	MISSOULA COUNTY	21.21	0.00	0.00	0.00	10-MAY-77		$0	$0

*.1=Fee Aquisition .2=Lease-In or R/W Easement .3=Conservation Easement .4=Exchange of Use .5=Disposal .6=R/W Easement Granted .7=Lease-Out .8=Misc .9=Reservation .10=Management Agreement

MONTANA FISH, WILDLIFE AND PARKS 2003 LAND INVENTORY

*File Number	Doc Type	County	TWP	Range	Water Body	Grantor/Grantee	Acres Owned	Acres Sold	Ease/Lease Acres In	Ease/Lease Acres Out	Transaction Date	Term	Amount Paid	Amount Received
Kelly Island FAA														
2350.1(04)	WD	04	T13N	R20W	CLARK FORK RIVER	RAY & VIVIAN THOMPSON	40.00	0.00	0.00	0.00	25-JUL-79		$13,000	$0
2350.1(05)	WD	04	T13N	R20W	CLARK FORK RIVER	WILBUR JOHN SNOW	15.74	0.00	0.00	0.00	28-FEB-85		$30,000	$0
2350.1(06)	WD	04	T13N	R20W	CLARK FORK RIVER	GOLDEN WEST DEVELOPMENT CO.	10.00	0.00	0.00	0.00	11-MAY-88		$3,000	$0
2350.1(07)	WD	04	T13N	R20W	CLARK FORK RIVER	CLIFFORD A. & OPALMAE H. FREY	7.19	0.00	0.00	0.00	11-JUL-89		$0	$0
2350.1(08)	DD	04	T13N	R20W	CLARK FORK RIVER	GOLDEN WEST DEVELOPMENT CO.	32.33	0.00	0.00	0.00	13-SEP-74		$0	$0
2350.1(09)	WD	04	T13N	R20W	CLARK FORK RIVER	CLARK,BOBBIE,EBERT&ISABELLE MALONE	81.27	0.00	0.00	0.00	27-DEC-73		$0	$0
2350.1(10)	QCD	04	T13N	R20W	CLARK FORK RIVER	H.JAMES & EARLENE CUSKER	13.40	0.00	0.00	0.00	11-DEC-96		$0	$0
2350.2(01)	RDES	04	T13N	R20W	CLARK FORK RIVER	MYRON & DOROTHY SAMMONS	0.00	0.00	0.00	0.00	14-SEP-87	P	$6,544	$0
2350.2(02)	AGR	04	T13N	R20W		MISSOULA CO. BOARD OF COMMISSIONERS	0.00	0.00	0.00	0.00	17-DEC-02	10	$0	$0
2350.2(03)	RDES	04	T13N	R20W	CLARK FORK RIVER	CARL,BOBBIE,EBERT, ISABELLE MALONE	0.00	0.00	0.00	0.00	31-DEC-73	P	$0	$0
2350.5(01)	GD	04	T13N	R20W	CLARK FORK RIVER	H. JAMES & EARLENE K. CUSKER	0.00	4.95	0.00	0.00	11-DEC-96		$0	$0
2350.6(B)01	AGR	04	T13N	R20W	CLARK FORK RIVER	SCOTT B. & JODY R. PETERSEN	0.00	0.00	0.00	0.00	01-APR-92	P	$0	$0
						Subtotal Site Acres:	671.38	4.95	0.00	0.00				
						Acres Sold:	-4.95							
						Ease/Lease Acres In	0.00							
							666.43	Kelly Island FAA Total Acres						
Kleinschmidt Lake WHPA														
2038.2(01)	AGR	28	T14N	R11W	KLEINSCHMIDT LAKE	GEARY BROTHERS RANCH	0.00	0.00	1040.00	0.00	19-FEB-86	30	$0	$0
2038.2(02)	ES	28	T14N	R11W	KLEINSCHMIDT LAKE	TERRANCE J. & CAROLYN SMITH	0.00	0.00	160.00	0.00	19-FEB-86	P	$0	$0
2038.2(03)	ES	28	T14N	R11W	KLEINSCHMIDT LAKE	STEVE M. & SUSAN G. GRAVELEY	0.00	0.00	160.00	0.00	19-FEB-86	P	$0	$0
						Subtotal Site Acres:	0.00	0.00	1,360.00	0.00				
						Acres Sold:	0.00							
						Ease/Lease Acres In	1,360.00							
							1,360.00	Kleinschmidt Lake WHPA Total Acres						
Kohrs Bend FAS														
2360.1(01)	WD	28	T09N	R09W	CLARK FORK RIVER	RANCH WEST, INC.	8.03	0.00	0.00	0.00	24-SEP-75		$7,780	$0
						Subtotal Site Acres:	8.03	0.00	0.00	0.00				
						Acres Sold:	0.00							
						Ease/Lease Acres In	0.00							
							8.03	Kohrs Bend FAS Total Acres						

*.1=Fee Aquisition .2=Lease-In or R/W Easement .3=Conservation Easement .4=Exchange of Use .5=Disposal .6=R/W Easement Granted .7=Lease-Out .8=Misc .9=Reservation .10=Management Agreement

MONTANA FISH, WILDLIFE AND PARKS 2003 LAND INVENTORY

*File Number	Doc Type	County	TWP	Range	Water Body	Grantor/Grantee	Acres Owned	Acres Sold	Ease/Lease Acres In	Ease/Lease Acres Out	Transaction Date	Term	Amount Paid	Amount Received
Lewis Ranch CE WMA														
2075.3(01)	DDCE	13	T09N	R19W		DIANNE LEWIS	0.00	0.00	155.00	0.00	23-JUL-97		$34,410	$0
						Subtotal Site Acres:	0.00	0.00	155.00	0.00				
						Acres Sold:	0.00							
						Ease/Lease Acres In	155.00							
							155.00	Lewis Ranch CE WMA Total Acres						
Lincoln Canyon FAS														
2365.2(01)	ES	28	T14N	R11W	BIG BLACKFOOT RIVER	MT DEPT. OF HIGHWAYS	0.00	0.00	7.50	0.00	11-AUG-00	10	$0	$0
2365.8(01)	DECRE	28			BIG BLACKFOOT RIVER	POWELL COUNTY	0.00	0.00	0.00	0.00	30-MAR-78	P	$0	$0
						Subtotal Site Acres:	0.00	0.00	7.50	0.00				
						Acres Sold:	0.00							
						Ease/Lease Acres In	7.50							
							7.50	Lincoln Canyon FAS Total Acres						
Lolo FAA														
2370.1(01)	WD	04	T12N	R20W	BITTERROOT RIVER	LLOYD G. & BETTY A. SCHERMER	54.18	0.00	0.00	0.00	04-APR-80		$34,000	$0
						Subtotal Site Acres:	54.18	0.00	0.00	0.00				
						Acres Sold:	0.00							
						Ease/Lease Acres In	0.00							
							54.18	Lolo FAA Total Acres						
Lost Creek SP														
2520.1(01)	DD,PT	30	T05N	R11W	LOST CREEK	UNITED STATES OF AMERICA	502.09	0.00	0.00	0.00	28-JAN-03		$808,365	$0
2520.2(02)	RDES	30	T05N	R11W		VAL A. & BETTY J. GALLE	0.00	0.00	0.10	0.00	22-JUL-81	P	$0	$0
2520.2(03)	RDES	30	T05N	R11W		MOUNT HAGGIN RANCH	0.00	0.00	0.00	0.00	15-OCT-80	P	$0	$0
2520.2(04)	RDES	30	T05N	R11W		MOUNT HAGGIN LIVESTOCK, INC	0.00	0.00	0.00	0.00	19-APR-82	P	$0	$0
2520.2(05)	RDES	30	T05N	R11W		LEOLA FLETCHER,LYLE & KAREN HAVENS	0.00	0.00	0.29	0.00	22-JUL-81	P	$0	$0
2520.2(06)	RDES	30	T05N	R11W		MOUNT HAGGIN LIVESTOCK, INC.	0.00	0.00	0.00	0.00	19-APR-82	P	$0	$0
						Subtotal Site Acres:	502.09	0.00	0.39	0.00				
						Acres Sold:	0.00							
						Ease/Lease Acres In	0.39							
							502.48	Lost Creek SP Total Acres						
Lost Creek WMA														

2=Lease In or R/W Easement .3=Conservation Easement .4=Exchange of Use .5=Disposal .6=R/W Easement Granted .7=Lease-Out .8=Misc .9=Reservation .10=Management Agreement

MONTANA FISH, WILDLIFE AND PARKS 2003 LAND INVENTORY

*File Number	Doc Type	County	TWP	Range	Water Body	Grantor/Grantee	Acres Owned	Acres Sold	Ease/Lease Acres In	Ease/Lease Acres Out	Transaction Date	Term	Amount Paid	Amount Received
Lost Creek WMA														
2055.1(01)	WD	30	T05N	R11W		PLUM CREEK TIMBER COMPANY, L.P.	1280.00	0.00	0.00	0.00	09-DEC-94		$155,000	$0
2055.1(02)	WD	30	T05N	R11W		VAL A. GALLE AND BETTY J. GALLE	123.10	0.00	0.00	0.00	16-JUN-97		$98,480	$0
2055.2(01)	ES	30	T05N	R11W		ROBERT S. & KAREN LOUISE MACKEY	0.00	0.00	0.00	0.00	23-DEC-94	P	$0	$0
2055.2(02)	ES	30	T05N	R11W		JAMES N. & BARBARA KILLOY	0.00	0.00	0.00	0.00	23-DEC-94	P	$0	$0
2055.7(E)02	PER	30	T05N	R11W		MT DEPT. OF JUSTICE HIGHWAY PATROL DIVISION	0.00	0.00	0.00	0.50	27-MAR-03	3	$0	$0
						Subtotal Site Acres:	1,403.10	0.00	0.00	0.50				
						Acres Sold:	0.00							
						Ease/Lease Acres In	0.00							
							1,403.10	Lost Creek WMA Total Acres						
Manley Ranch CE WMA														
2105.3(01)	DDCE	28	T11N	R11W		MANLEY RANCHES	0.00	0.00	4636.00	0.00	13-MAR-01		$825,208	$0
						Subtotal Site Acres:	0.00	0.00	4,636.00	0.00				
						Acres Sold:	0.00							
						Ease/Lease Acres In	4,636.00							
							4,636.00	Manley Ranch CE WMA Total Acres						
Mannix CE WMA														
2095.3(01)	DDCE	28	T13N	R10W	CHIMNEY CREEK	MANNIX BROTHERS, INC.	0.00	0.00	3000.00	0.00	26-OCT-94		$350,000	$0
						Subtotal Site Acres:	0.00	0.00	3,000.00	0.00				
						Acres Sold:	0.00							
						Ease/Lease Acres In	3,000.00							
							3,000.00	Mannix CE WMA Total Acres						
Marco Flats FAS														
2375.2(01)	PER	04	T13N	R18W	BLACKFOOT RIVER	MT DEPT. OF TRANSPORTATION	0.00	0.00	1.50	0.00	08-MAR-96	P	$0	$0
						Subtotal Site Acres:	0.00	0.00	1.50	0.00				
						Acres Sold:	0.00							
						Ease/Lease Acres In	1.50							
							1.50	Marco Flats FAS Total Acres						
Medicine Tree FGRN														
2380.2(01)	ES	46	T11N	R15W	CLARK FORK RIVER	MT DEPT. OF HIGHWAYS	0.00	0.00	418.18	0.00	05-JUL-73	P	$15,000	$0

*.1=Fee Aquisition .2=Lease-In or R/W Easement .3=Conservation Easement .4=Exchange of Use .5=Disposal .6=R/W Easement Granted .7=Lease-Out .8=Misc .9=Reservation .10=Management Agreement

MONTANA FISH, WILDLIFE AND PARKS 2003 LAND INVENTORY

*File Number	Doc Type	County	TWP	Range	Water Body	Grantor/Grantee	Acres Owned	Acres Sold	Ease/Lease Acres In	Ease/Lease Acres Out	Transaction Date	Term	Amount Paid	Amount Received
Medicine Tree FGRN														
2380.6(A)01	AGR	46	T11N	R15W	CLARK FORK RIVER	MONTANA POWER COMPANY	0.00	0.00	0.00	0.00	19-JUN-76	75	$0	$100
						Subtotal Site Acres:	0.00	0.00	418.18	0.00				
						Acres Sold:	0.00							
						Ease/Lease Acres In	418.18							
							418.18	Medicine Tree FGRN Total Acres						
Milltown Dam FAS														
2385.2(01)	AGR	04	T13N	R18W	CLARK FORK RIVER	MONTANA POWER COMPANY	0.00	0.00	5.00	0.00	26-JUN-86	25	$0	$0
2385.2(02)	AGR	04	T13N	R18W	CLARK FORK RIVER	CHAMPION INTERNATIONAL CORP.	0.00	0.00	0.00	0.00	06-APR-86	P	$0	$0
						Subtotal Site Acres:	0.00	0.00	5.00	0.00				
						Acres Sold:	0.00							
						Ease/Lease Acres In	5.00							
							5.00	Milltown Dam FAS Total Acres						
Missoula Regional Headquarters ADM														
2007.1(02)	QCD	04	T13N	R19W	NA	MT DEPT. OF NAT. RES. & CONS.	14.48	0.00	0.00	0.00	25-JUN-80		$0	$0
2007.6(A)01	ES	04	T13N	R19W		MONTANA POWER COMPANY	0.00	0.00	0.00	0.36	09-NOV-82		$0	$0
						Subtotal Site Acres:	14.48	0.00	0.00	0.36				
						Acres Sold:	0.00							
						Ease/Lease Acres In	0.00							
							14.48	Missoula Regional Headquarters ADM Total Acres						
Monture FAA														
2390.1(01)	WD	28	T15N	R13W	MONTURE CREEK	MURPHY, JOSEPH B., ETAL	111.77	0.00	0.00	0.00	31-AUG-65		$0	$0
2390.6(A)01	RWES	28	T15N	R12W	MONTURE CREEK	BLACKFOOT TELEPHONE COOPERATIVE,INC	0.00	0.00	0.00	0.23	08-AUG-88	P	$0	$300
						Subtotal Site Acres:	111.77	0.00	0.00	0.23				
						Acres Sold:	0.00							
						Ease/Lease Acres In	0.00							
							111.77	Monture FAA Total Acres						
Morrison Peak HAA														
2471.8(01)	AGR	04	T13N	R16W	BLACKFOOT RIVER	BLM, DSL, PRIVATE LANDOWNERS	0.00	0.00	0.00	0.00	01-AUG-83	P	$0	$0

*.1=Fee Aquisition .2=Lease-In or R/W Easement .3=Conservation Easement .4=Exchange of Use .5=Disposal .6=R/W Easement Granted .7=Lease-Out .8=Misc .9=Reservation .10=Management Agreement

MONTANA FISH, WILDLIFE AND PARKS 2003 LAND INVENTORY

*File Number	Doc Type	County	TWP	Range	Water Body	Grantor/Grantee	Acres Owned	Acres Sold	Ease/Lease Acres In	Ease/Lease Acres Out	Transaction Date	Term	Amount Paid	Amount Received
Morrison Peak HAA														
						Subtotal Site Acres:	0.00	0.00	0.00	0.00				
						Acres Sold:	0.00							
						Ease/Lease Acres In	0.00							
							0.00	Morrison Peak HAA Total Acres						
Mount Jumbo WMA														
2060.1(01)	WD	04	T13N	R19W	N/A	RICHARD C. WARNER	40.00	0.00	0.00	0.00	17-JUL-96		$139,000	$0
2060.1(02)	DD	04	T13N	R19W	N/A	FIRST TRUST CO./A.J.KLAPWYK ESTATE	80.00	0.00	0.00	0.00	16-JUL-96		$140,000	$0
						Subtotal Site Acres:	120.00	0.00	0.00	0.00				
						Acres Sold:	0.00							
						Ease/Lease Acres In	0.00							
							120.00	Mount Jumbo WMA Total Acres						
Murnik-Stasny CE FAA														
2490.3(01)	CE	30	T06N	R09W	CLARK FORK RIVER	MICHAEL G MURNIK, ELAINE V STASHY	0.00	0.00	78.66	0.00	21-SEP-98		$0	$0
						Subtotal Site Acres:	0.00	0.00	78.66	0.00				
						Acres Sold:	0.00							
						Ease/Lease Acres In	78.66							
							78.66	Murnik-Stasny CE FAA Total Acres						
Natural Pier FAS														
2265.2(01)	ES	54	T15N	R23W	CLARK FORK RIVER	MT DEPT. OF HIGHWAYS	0.00	0.00	0.00	0.00	11-AUG-00	10	$0	$0
						Subtotal Site Acres:	0.00	0.00	0.00	0.00				
						Acres Sold:	0.00							
						Ease/Lease Acres In	0.00							
							0.00	Natural Pier FAS Total Acres						
Nevada Lake WMA														
2042.1(01)	WD	28	T12N	R10W	NEVADA LAKE	THE NATURE CONSERVANCY	636.00	0.00	0.00	0.00	30-DEC-80		$254,000	$0
2042.1(02)	WD	28	T12N	R10W	NEVADA LAKE	THE NATURE CONSERVANCY	103.78	0.00	0.00	0.00	29-APR-81		$46,688	$0
2042.2(01)	LS	28	T12N	R10W	NEVADA LAKE	PLUM CREEK TIMBER COMPANY, L.P.	0.00	0.00	440.00	0.00	01-JUN-03	3	$0	$0

*.1=Fee Aquisition .2=Lease-In or R/W Easement .3=Conservation Easement .4=Exchange of Use .5=Disposal .6=R/W Easement Granted .7=Lease-Out .8=Misc .9=Reservation .10=Management Agreement

MONTANA FISH, WILDLIFE AND PARKS 2003 LAND INVENTORY

*File Number	Doc Type	County	TWP	Range	Water Body	Grantor/Grantee	Acres Owned	Acres Sold	Ease/Lease Acres In	Ease/Lease Acres Out	Transaction Date	Term	Amount Paid	Amount Received
Nevada Lake WMA														
						Subtotal Site Acres:	739.78	0.00	440.00	0.00				
						Acres Sold:	0.00							
						Ease/Lease Acres In	440.00							
							1,179.78	Nevada Lake WMA Total Acres						
Ninemile Prairie FAS														
2705.1(01)	WD	04	T14N	R15W	BLACKFOOT RIVER	RODNEY M. & PATRICIA C. VANNOY	13.64	0.00	0.00	0.00	11-JUL-73		$728	$0
						Subtotal Site Acres:	13.64	0.00	0.00	0.00				
						Acres Sold:	0.00							
						Ease/Lease Acres In	0.00							
							13.64	Ninemile Prairie FAS Total Acres						
Painted Rocks SP														
2525.2(02)	LS	13	T02S	R22W	PAINTED ROCKS RES.	MT DEPT. OF NAT. RES. AND CONS.	0.00	0.00	30.00	0.00	30-JUN-03	30	$0	$0
2525.8(01)	WC	13			PAINTED ROCKS RES.	MT DEPT. OF NAT. RES. & CONS.	0.00	0.00	0.00	0.00	03-DEC-92	12	$15,000	$0
						Subtotal Site Acres:	0.00	0.00	30.00	0.00				
						Acres Sold:	0.00							
						Ease/Lease Acres In	30.00							
							30.00	Painted Rocks SP Total Acres						
Petty Creek FAA														
2400.1(01)	WD	04	T14N	R23W	CLARK FORK RIVER	O.A.SOKOLOSKI & BARBARA W.SOKOLOSKI	10.14	0.00	0.00	0.00	23-SEP-74		$15,500	$0
2400.1(02)	WD	04	T14N	R22W	CLARK FORK RIVER	REELY BROS.	6.41	0.00	0.00	0.00	25-SEP-74		$14,000	$0
2400.1(03)	WD	04	T14N	R23W	CLARK FORK RIVER	DEE & BEVERLY MILLIGAN PRUITT	2.53	0.00	0.00	0.00	14-APR-77		$4,200	$0
						Subtotal Site Acres:	19.08	0.00	0.00	0.00				
						Acres Sold:	0.00							
						Ease/Lease Acres In	0.00							
							19.08	Petty Creek FAA Total Acres						
Placid Lake SP														
2555.1(01)	DD	04	T16N	R15W	PLACID LAKE	CHAMPION INTERNATIONAL CORP.	30.99	0.00	0.00	0.00	14-DEC-77		$0	$0
2555.1(02)	GD	04	T16N	R15W	PLACID LAKE	EDWARDS FAMILY	0.02	0.00	0.00	0.00	29-SEP-82		$0	$0
2555.5(01)	GD	04	T16N	R15W	PLACID LAKE	EDWARDS FAMILY	0.00	0.07	0.00	0.00	30-SEP-82		$0	$0

MONTANA FISH, WILDLIFE AND PARKS 2003 LAND INVENTORY

*File Number	Doc Type	County	TWP	Range	Water Body	Grantor/Grantee	Acres Owned	Acres Sold	Ease/Lease Acres In	Ease/Lease Acres Out	Transaction Date	Term	Amount Paid	Amount Received
Placid Lake SP														
2555.6(A)01	ES	04	T16N	R15W	PLACID LAKE	BLACKFOOT TELEPHONE COOPERATIVE, INC	0.00	0.00	0.00	0.32	07-AUG-78	P	$0	$35
						Subtotal Site Acres:	31.01	0.07	0.00	0.32				
						Acres Sold:	-0.07							
						Ease/Lease Acres In	0.00							
							30.94	Placid Lake SP Total Acres						
Poker Joe FAS														
2405.1(01)	WD	13	T10N	R20W	BITTERROOT RIVER	FIRST NATIONAL BANK, ETAL	11.63	0.00	0.00	0.00	31-JUL-73		$8,724	$0
						Subtotal Site Acres:	11.63	0.00	0.00	0.00				
						Acres Sold:	0.00							
						Ease/Lease Acres In	0.00							
							11.63	Poker Joe FAS Total Acres						
Quartz FAS														
2410.2(01)	ES	54	T15N	R25W	CLARK FORK RIVER	MT DEPT. OF HIGHWAYS	0.00	0.00	10.76	0.00	17-APR-78	35	$0	$0
						Subtotal Site Acres:	0.00	0.00	10.76	0.00				
						Acres Sold:	0.00							
						Ease/Lease Acres In	10.76							
							10.76	Quartz FAS Total Acres						
R-2 Boat Storage ADM														
2011.2(01)	AGR	30	T05N	R13W	GEORGETOWN LAKE	N/A	0.00	0.00	0.00	0.00	01-JAN-01		$180	$0
						Subtotal Site Acres:	0.00	0.00	0.00	0.00				
						Acres Sold:	0.00							
						Ease/Lease Acres In	0.00							
							0.00	R-2 Boat Storage ADM Total Acres						
R-2 Storage ADMF														
2010.2(01)	LS	04	T13N	R19W		VIGILANTE MINI STORAGE	0.00	0.00	0.00	0.00	03-AUG-90	P	$42	$0
2010.2(02)	LS	04	T13N	R19W	N/A	VIGILANTE MINI STORAGE	0.00	0.00	0.00	0.00	28-JUN-84	P	$43	$0

*.1=Fee Aquisition .2=Lease-In or R/W Easement .3=Conservation Easement .4=Exchange of Use .5=Disposal .6=R/W Easement Granted .7=Lease-Out .8=Misc .9=Reservation .10=Management Agreement

MONTANA FISH, WILDLIFE AND PARKS 2003 LAND INVENTORY

*File Number	Doc Type	County	TWP	Range	Water Body	Grantor/Grantee	Acres Owned	Acres Sold	Ease/Lease Acres In	Ease/Lease Acres Out	Transaction Date	Term	Amount Paid	Amount Received
R-2 Storage ADMF														
						Subtotal Site Acres:	0.00	0.00	0.00	0.00				
						Acres Sold:	0.00							
						Ease/Lease Acres In	0.00							
							0.00	R-2 Storage ADMF Total Acres						
Reinoehl CE WMA														
2090.3(01)	DDCE	04	T15N	R14W	N/A	CLAUD REINOEHL & BETTY J. REINOEHL	0.00	0.00	634.00	0.00	15-JAN-98		$0	$0
						Subtotal Site Acres:	0.00	0.00	634.00	0.00				
						Acres Sold:	0.00							
						Ease/Lease Acres In	634.00							
							634.00	Reinoehl CE WMA Total Acres						
River Junction FAA														
2260.1(10)	WD	28	T14N	R12W	BLACKFOOT RIVER	MURPHY, JOSEPH B., ETAL	96.84	0.00	0.00	0.00	31-AUG-65		$0	$0
2260.1(11)	QCD	28	T14N	R12W	BLACKFOOT RIVER	ANACONDA CO.	32.43	0.00	0.00	0.00	06-OCT-66		$0	$0
2260.1(12)	WD	28	T14N	R12W	BLACKFOOT RIVER	WILLIAM J.JR.&PATRICIA ANN FOGERTY	20.07	0.00	0.00	0.00	08-OCT-81		$0	$0
2260.2(06)	ES	28	T14N	R12W	BLACKFOOT RIVER	EMILIE MILLER	0.00	0.00	0.00	0.00	25-NOV-66	P	$50	$0
2260.2(11)	ES	28	T14N	R12W	BLACKFOOT RIVER	THE ANACONDA COMPANY	0.00	0.00	0.00	0.00	09-NOV-71	P	$0	$0
2260.5(01)	GD	28	T14N	R12W	BLACKFOOT RIVER	WILLIAM J.JR.&PATRICIA ANN FOGERTY	0.00	20.07	0.00	0.00	08-OCT-81		$0	$0
2260.6(B)01	QCD	28	T14N	R13W	BLACKFOOT RIVER	U.S. BUREAU OF LAND MANAGEMENT	0.00	0.00	0.00	0.00	20-NOV-75	P	$0	$0
						Subtotal Site Acres:	149.34	20.07	0.00	0.00				
						Acres Sold:	-20.07							
						Ease/Lease Acres In	0.00							
							129.27	River Junction FAA Total Acres						
Russell Gates Memorial FAS														
2425.1(01)	WD	04	T15N	R14W	BLACKFOOT RIVER	CHAMPION INTERNATIONAL CORP.	41.13	0.00	0.00	0.00	20-NOV-85		$0	$0
						Subtotal Site Acres:	41.13	0.00	0.00	0.00				
						Acres Sold:	0.00							
						Ease/Lease Acres In	0.00							
							41.13	Russell Gates Memorial FAS Total Acres						
Salmon Lake SP														

*.1=Fee Aquisition .2=Lease-In or R/W Easement .3=Conservation Easement .4=Exchange of Use .5=Disposal .6=R/W Easement Granted .7=Lease-Out .8=Misc .9=Reservation .10=Management Agreement

MONTANA FISH, WILDLIFE AND PARKS 2003 LAND INVENTORY

*File Number	Doc Type	County	TWP	Range	Water Body	Grantor/Grantee	Acres Owned	Acres Sold	Ease/Lease Acres In	Ease/Lease Acres Out	Transaction Date	Term	Amount Paid	Amount Received
Salmon Lake SP														
2556.1(01)	QCD	04	T16N	R14W	SALMON LAKE	CHAMPION INTERNATIONAL CORP.	42.14	0.00	0.00	0.00	18-JAN-79		$0	$0
						Subtotal Site Acres:	42.14	0.00	0.00	0.00				
						Acres Sold:	0.00							
						Ease/Lease Acres In	0.00							
							42.14	Salmon Lake SP Total Acres						
Schwartz Creek FAS														
2430.1(01)	WD	04	T12N	R17W	CLARK FORK RIVER	JOE & SYLVIA OSTERBAUER	14.03	0.00	0.00	0.00	27-MAR-79		$9,000	$0
						Subtotal Site Acres:	14.03	0.00	0.00	0.00				
						Acres Sold:	0.00							
						Ease/Lease Acres In	0.00							
							14.03	Schwartz Creek FAS Total Acres						
Sha-Ron FAS														
2435.1(01)	WD	04	T13N	R19W	CLARK FORK RIVER	WILLIAM E. & EDITH E. LEVEL	1.00	0.00	0.00	0.00	28-DEC-77		$0	$0
2435.5(01)	BSD	04	T13N	R19W	CLARK FORK RIVER	WILLIAM E. & EDITH E. LEVEL	0.00	0.09	0.00	0.00	02-MAR-79		$0	$0
2435.8(01)	MISC	04	T13N	R19W	CLARK FORK RIVER	N/A	0.91	0.00	0.00	0.00			$0	$0
						Subtotal Site Acres:	1.91	0.09	0.00	0.00				
						Acres Sold:	-0.09							
						Ease/Lease Acres In	0.00							
							1.82	Sha-Ron FAS Total Acres						
Sinelnik CE FAA WHPA														
2227.3(01)	AGR	46	T07N	R16W	ROCK CREEK	THE NATURE CONSERVANCY/SINELNIK	0.00	0.00	80.00	0.00	21-MAR-85		$0	$0
						Subtotal Site Acres:	0.00	0.00	80.00	0.00				
						Acres Sold:	0.00							
						Ease/Lease Acres In	80.00							
							80.00	Sinelnik CE FAA WHPA Total Acres						
Sloway Riverfront FAS														
2452.2(01)	RWDD	54	T17N	R27W	CLARK FORK RIVER	STATE OF MONTANA DNRC(?)	0.00	0.00	18.32	0.00	17-OCT-77	P	$0	$0

*.1=Fee Aquisition .2=Lease-In or R/W Easement .3=Conservation Easement .4=Exchange of Use .5=Disposal .6=R/W Easement Granted .7=Lease-Out .8=Misc .9=Reservation .10=Management Agreement

MONTANA FISH, WILDLIFE AND PARKS 2003 LAND INVENTORY

*File Number	Doc Type	County	TWP	Range	Water Body	Grantor/Grantee	Acres Owned	Acres Sold	Ease/Lease Acres In	Ease/Lease Acres Out	Transaction Date	Term	Amount Paid	Amount Received
Sloway Riverfront FAS														
						Subtotal Site Acres:	0.00	0.00	18.32	0.00				
						Acres Sold:	0.00							
						Ease/Lease Acres In	18.32							
							18.32	Sloway Riverfront FAS Total Acres						
St. John's FAA														
2440.2(01)	ES	54	T14N	R23W	CLARK FORK RIVER	MT DEPT. OF HIGHWAYS	0.00	0.00	87.00	0.00	11-AUG-00	10	$0	$0
						Subtotal Site Acres:	0.00	0.00	87.00	0.00				
						Acres Sold:	0.00							
						Ease/Lease Acres In	87.00							
							87.00	St. John's FAA Total Acres						
St. Regis FAS														
2450.2(01)	MOU	54	T18N	R27W	CLARK FORK RIVER	UNITED STATES GEOLOGICAL SURVEY	0.00	0.00	0.92	0.00	09-SEP-93	50	$0	$0
						Subtotal Site Acres:	0.00	0.00	0.92	0.00				
						Acres Sold:	0.00							
						Ease/Lease Acres In	0.92							
							0.92	St. Regis FAS Total Acres						
Stuart Mill Bay FAA														
2292.1(01)	WD	30	T05N	R13W	GEORGETOWN LAKE	THE CONSERVATION FUND	362.90	0.00	0.00	0.00	12-MAR-03		$2,000,000	$0
						Subtotal Site Acres:	362.90	0.00	0.00	0.00				
						Acres Sold:	0.00							
						Ease/Lease Acres In	0.00							
							362.90	Stuart Mill Bay FAA Total Acres						
Tamarack Creek FAS														
2445.2(01)	LS	46	T11N	R17W	ROCK CREEK	MT DEPT. OF NAT. RES. & CONS.	0.00	0.00	4.00	0.00	01-MAR-00	10	$250	$0
						Subtotal Site Acres:	0.00	0.00	4.00	0.00				
						Acres Sold:	0.00							
						Ease/Lease Acres In	4.00							
							4.00	Tamarack Creek FAS Total Acres						
Tarkio East FAS														

*.1=Fee Aquisition .2=Lease-In or R/W Easement .3=Conservation Easement .4=Exchange of Use .5=Disposal .6=R/W Easement Granted .7=Lease-Out .8=Misc .9=Reservation .10=Management Agreement

MONTANA FISH, WILDLIFE AND PARKS 2003 LAND INVENTORY

*File Number	Doc Type	County	TWP	Range	Water Body	Grantor/Grantee	Acres Owned	Acres Sold	Ease/Lease Acres In	Ease/Lease Acres Out	Transaction Date	Term	Amount Paid	Amount Received
Tarkio East FAS														
2466.2(01)	ES	54	T15N	R24W	CLARK FORK RIVER	MT DEPT. OF HIGHWAYS	0.00	0.00	6.17	0.00	22-JAN-90	25	$0	$0
						Subtotal Site Acres:	0.00	0.00	6.17	0.00				
						Acres Sold:	0.00							
						Ease/Lease Acres In	6.17							
							6.17	Tarkio East FAS Total Acres						
Tarkio FAS														
2465.1(01)	WD	54	T15N	R25W	CLARK FORK RIVER	LAMAR ROBERTS	8.88	0.00	0.00	0.00	24-NOV-92		$42,500	$0
2465.2(01)	RDES	54	T15N	R25W		U.S. FOREST SERVICE	0.00	0.00	5.56	0.00	05-JAN-95	P	$0	$0
						Subtotal Site Acres:	8.88	0.00	5.56	0.00				
						Acres Sold:	0.00							
						Ease/Lease Acres In	5.56							
							14.44	Tarkio FAS Total Acres						
Threemile WMA														
2046.1(01)	WD	13	T10N	R18W	NA	NORMAN E. CRAWFORD	2316.80	0.00	0.00	0.00	29-NOV-67		$24,000	$0
2046.1(02)	WD	13	T09N	R18W	NA	WALLACE & VIRGINIA BROWN	3422.51	0.00	0.00	0.00	15-AUG-68		$142,000	$0
2046.1(03)	PT	13	T10N	R18W	NA	U.S. FOREST SERVICE	310.00	0.00	0.00	0.00	12-OCT-71		$0	$0
2046.1(05)	PT	13	T10N	R18W	N/A	STATE OF MONTANA	40.00	0.00	0.00	0.00	21-DEC-95		$0	$0
2046.2(01)	ES	13	T10N	R18W		WALLACE B. & VIRGINIA K. BROWN	0.00	0.00	0.00	0.00	14-JUN-78	P	$10,000	$0
2046.2(02)	RDES	13	T09N	R18W	N/A	BOLIN RANCHES	0.00	0.00	0.00	0.00	20-MAY-97	P	$0	$0
						Subtotal Site Acres:	6,089.31	0.00	0.00	0.00				
						Acres Sold:	0.00							
						Ease/Lease Acres In	0.00							
							6,089.31	Threemile WMA Total Acres						
Travelers Rest SP														
2530.1(01)	WD	04	T12N	R20W	LOLO CREEK	ERNEST C AND PATRICIA DESCHAMPS	15.00	0.00	0.00	0.00	20-MAR-01		$0	$0
2530.8(01)	AGR	04	T12N	R20W	LOLO CREEK	MONTANA COMMUNITY DEVELOPMENT CORPORATION	0.00	0.00	0.00	15.00	26-MAR-01	5	$0	$0
						Subtotal Site Acres:	15.00	0.00	0.00	15.00				
						Acres Sold:	0.00							
						Ease/Lease Acres In	0.00							
							15.00	Travelers Rest SP Total Acres						

*.1=Fee Aquisition .2=Lease-In or R/W Easement .3=Conservation Easement .4=Exchange of Use .5=Disposal .6=R/W Easement Granted .7=Lease-Out .8=Misc .9=Reservation .10=Management Agreement

MONTANA FISH, WILDLIFE AND PARKS 2003 LAND INVENTORY

*File Number	Doc Type	County	TWP	Range	Water Body	Grantor/Grantee	Acres Owned	Acres Sold	Ease/Lease Acres In	Ease/Lease Acres Out	Transaction Date	Term	Amount Paid	Amount Received
Tucker Crossing FAA HAA														
2300.1(01)	WD	13	T07N	R20W	BITTERROOT RIVER	RICHARD H. & DOLORES N. MAIER	37.79	0.00	0.00	0.00	15-MAR-79		$25,000	$0
2300.1(02)	WD	13	T07N	R20W	BITTERROOT RIVER	MONTAIR PARK, INC.	211.86	0.00	0.00	0.00	02-OCT-79		$144,450	$0
						Subtotal Site Acres:	249.65	0.00	0.00	0.00				
						Acres Sold:	0.00							
						Ease/Lease Acres In	0.00							
							249.65	Tucker Crossing FAA HAA Total Acres						
Turah FAS														
2455.1(01)	PT	04	T12N	R18W	CLARK FORK RIVER	U.S. BUREAU OF LAND MANAGEMENT	17.50	0.00	0.00	0.00	27-FEB-68		$50	$0
2455.1(02)	WD	04	T12N	R18W	CLARK FORK RIVER	CHARLES E. & CAROL E. WILLIAMS	6.50	0.00	0.00	0.00	10-MAY-72		$9,750	$0
2455.8(01)	COR	04			CLARK FORK RIVER	N/A	0.00	0.00	0.00	0.00			$0	$0
						Subtotal Site Acres:	24.00	0.00	0.00	0.00				
						Acres Sold:	0.00							
						Ease/Lease Acres In	0.00							
							24.00	Turah FAS Total Acres						
Upsata Lake FAS														
2208.1(01)	WD	28	T15N	R13W	UPSATA LAKE	HARRY M. BANDY	11.32	0.00	0.00	0.00	13-DEC-57		$1,500	$0
2208.2(01)	ES	28	T15N	R13W	UPSATA LAKE	ED BANDY	0.00	0.00	0.00	0.00	29-JUN-50	99	$1	$0
						Subtotal Site Acres:	11.32	0.00	0.00	0.00				
						Acres Sold:	0.00							
						Ease/Lease Acres In	0.00							
							11.32	Upsata Lake FAS Total Acres						
W W White Memorial FAS														
2282.2(01)	LS	13	T02N	R21W	BITTERROOT RIVER	STROMBERG, WHITE ET AL	0.00	0.00	1.50	0.00	20-NOV-01	5	$350	$0
						Subtotal Site Acres:	0.00	0.00	1.50	0.00				
						Acres Sold:	0.00							
						Ease/Lease Acres In	1.50							
							1.50	W W White Memorial FAS Total Acres						
Wally Crawford FAS														
2475.1(01)	WD	13	T04N	R21W	BITTERROOT RIVER	TISH HARDING	1.68	0.00	0.00	0.00	13-JUN-84		$5,220	$0

*.1=Fee Aquisition .2=Lease-In or R/W Easement .3=Conservation Easement .4=Exchange of Use .5=Disposal .6=R/W Easement Granted .7=Lease-Out .8=Misc .9=Reservation .10=Management Agreement

MONTANA FISH, WILDLIFE AND PARKS 2003 LAND INVENTORY

*File Number	Doc Type	County	TWP	Range	Water Body	Grantor/Grantee	Acres Owned	Acres Sold	Ease/Lease Acres In	Ease/Lease Acres Out	Transaction Date	Term	Amount Paid	Amount Received
Wally Crawford FAS														
						Subtotal Site Acres:	1.68	0.00	0.00	0.00				
						Acres Sold:	0.00							
						Ease/Lease Acres In	0.00							
							1.68	Wally Crawford FAS Total Acres						
Warm Springs WMA														
2031.1(01)	WD	30	T05N	R09W	NA	MT. HAGGIN LIVESTOCK	110.59	0.00	0.00	0.00	20-JUN-73		$19,500	$0
2031.2(01)	LS	30	T05N	R10W	NA	MT DEPT. OF INSTITUTIONS	0.00	0.00	1200.00	0.00	28-MAY-87	30	$0	$0
2031.2(02)	ES	30	T05N	R09W	NA	MT DEPT. OF HIGHWAYS	0.00	0.00	235.15	0.00	29-DEC-81	99	$0	$0
2031.2(03)	LS	30	T04N	R10W	NA	ARCO COAL CO., PROPERTY ADMIN.	0.00	0.00	3135.00	0.00	09-OCT-85	20	$3,365	$0
2031.2(04)	MIN	30	T05N	R11W	NA	STATE BOARD OF EXAMINERS	0.00	0.00	15.00	0.00	31-JUL-29	P	$0	$0
2031.2(05)	RWES	30	T05N	R10W	NA	ARCO COAL COMPANY	0.00	0.00	2.75	0.00	28-JAN-66	P	$0	$0
2031.2(06)	AGR	30	T05N	R10W	NA	NORTHERN PACIFIC RR	0.00	0.00	0.00	0.00	02-OCT-69	P	$1	$0
2031.6(A)01	AGR	30	T05N	R10W		MONTANA POWER COMPANY	0.00	0.00	0.00	0.00	23-JAN-86		$0	$0
2031.7(B)02	LS	30	T05N	R10W		UELAND RANCHES, INC.	0.00	0.00	0.00	777.00	23-APR-93	16	$0	$0
						Subtotal Site Acres:	110.59	0.00	4,587.90	777.00				
						Acres Sold:	0.00							
						Ease/Lease Acres In	4,587.90							
							4,698.49	Warm Springs WMA Total Acres						
Washoe Park Trout Hatchery HTC														
2101.1(01)	DD	30	T04N	R11W	WARM SPRINGS CREEK	ANACONDA COPPER MINING COMPANY	4.82	0.00	0.00	0.00	14-NOV-08		$1	$0
2101.8(01)	MISC	30	T04N	R11W		QUIRINO NAARDACCI	0.00	0.00	0.00	0.00	08-JAN-99	P	$0	$704
						Subtotal Site Acres:	4.82	0.00	0.00	0.00				
						Acres Sold:	0.00							
						Ease/Lease Acres In	0.00							
							4.82	Washoe Park Trout Hatchery HTC Total Acres						
Whittecar Rifle Range AFLP														
2551.1(01)	WD	13	T06N	R21W	NA	CITY OF HAMILTON	30.00	0.00	0.00	0.00	30-DEC-75		$21,500	$0
2551.1(02)	WD	13	T06N	R21W	NA	CHRISTOPHER & BETTY HOLMAN	0.50	0.00	0.00	0.00	30-DEC-80		$0	$0
2551.7(E)01	LS	13	T06N	R21W		COUNTY OF RAVALLI	0.00	0.00	0.00	0.00	17-MAY-77	50	$0	$1,800
						Subtotal Site Acres:	30.50	0.00	0.00	0.00				
						Acres Sold:	0.00							
						Ease/Lease Acres In	0.00							
							30.50	Whittecar Rifle Range AFLP Total Acres						

*.1=Fee Aquisition .2=Lease-In or R/W Easement .3=Conservation Easement .4=Exchange of Use .5=Disposal .6=R/W Easement Granted .7=Lease-Out .8=Misc .9=Reservation .10=Management Agreement

MONTANA FISH, WILDLIFE AND PARKS 2003 LAND INVENTORY

*File Number	Doc Type	County	TWP	Range	Water Body	Grantor/Grantee	Acres Owned	Acres Sold	Ease/Lease Acres In	Ease/Lease Acres Out	Transaction Date	Term	Amount Paid	Amount Received
Wood Lot FGRN														
2485.1(01)	WD	13	T08N	R20W	BITTERROOT RIVER	HAROLD LAKE & JAY W. MCAFEE	20.00	0.00	0.00	0.00	19-DEC-79		$0	$0
						Subtotal Site Acres:	20.00	0.00	0.00	0.00				
						Acres Sold:	0.00							
						Ease/Lease Acres In	0.00							
							20.00	Wood Lot FGRN Total Acres						
Woodside Bridge FAS														
2229.1(01)	WD	13	T07N	R20W	BITTERROOT RIVER	WILLIAM ENGLER & FLORENCE ENGLER	2.00	0.00	0.00	0.00	13-MAR-85		$8,736	$0
2229.1(02)	WD	13	T07N	R20W	BITTERROOT RIVER	OTTO H. TELLER	1.21	0.00	0.00	0.00	15-MAY-89		$0	$0
2229.2(01)	AGR	13	T07N	R20W	BITTERROOT RIVER	RAVALLI COUNTY	0.00	0.00	0.21	0.00	17-JUL-89	P	$0	$0
						Subtotal Site Acres:	3.21	0.00	0.21	0.00				
						Acres Sold:	0.00							
						Ease/Lease Acres In	0.21							
							3.42	Woodside Bridge FAS Total Acres						
					Totals for Region 2:	**Acres Owned**	**49,195.89**	**8,685.13**	**77,787.38**	**6,156.80**				
						Acres Sold:	**-8,685.13**							
						Easement/Lease Acres In:	**77,787.38**							
							118,298.14	**Total Acres with FWP Interest, Region**						

*.1=Fee Aquisition .2=Lease-In or R/W Easement .3=Conservation Easement .4=Exchange of Use .5=Disposal .6=R/W Easement Granted .7=Lease-Out .8=Misc .9=Reservation .10=Management Agreement

ANNUAL INDIAN PAINTBRUSH

Found at Missouri Headwaters State Park, Warm Springs Wildlife Management Area

Illustration by Jeanne R. Janish, From 'Vascular Plants of the Pacific Northwest'

Castilleja exilis

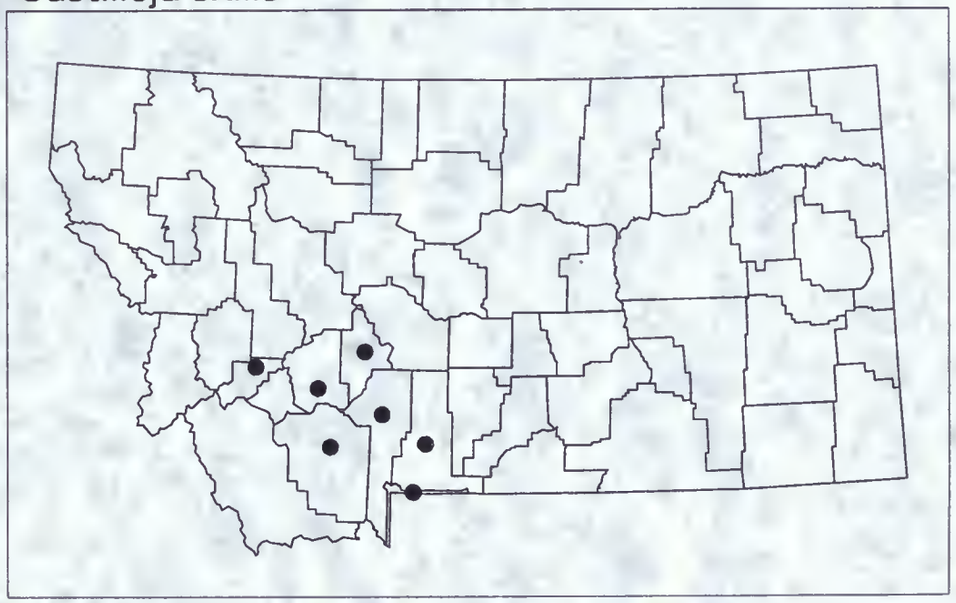

MONTANA FISH, WILDLIFE AND PARKS 2003 LAND INVENTORY

*File Number	Doc Type	County	TWP	Range	Water Body	Grantor/Grantee	Acres Owned	Acres Sold	Ease/Lease Acres In	Ease/Lease Acres Out	Transaction Date	Term	Amount Paid	Amount Received
Alder Bridge FAS														
3329.2(01)	LS	25	T06S	R04W	RUBY RIVER	SAUERBIER RANCHES, INC.	0.00	0.00	11.20	0.00	12-AUG-97	5	$0	$0
						Subtotal Site Acres:	0.00	0.00	11.20	0.00				
						Acres Sold:	0.00							
						Ease/Lease Acres In	11.20							
							11.20	Alder Bridge FAS Total Acres						
Axolotl Lakes FAA														
3297.1(01)	WD	25	T07S	R02W	CUTTHROAT LAKE	THE CONSERVATION FUND	40.00	0.00	0.00	0.00	04-APR-02		$150,000	$0
3297.2(02)	RDES	25	T07N	R02W		THE CONSERVATION FUND	0.00	0.00	0.00	0.00	04-APR-02	P	$0	$0
						Subtotal Site Acres:	40.00	0.00	0.00	0.00				
						Acres Sold:	0.00							
						Ease/Lease Acres In	0.00							
							40.00	Axolotl Lakes FAA Total Acres						
Axtell Bridge FAS														
3330.1(01)	WD	06	T02S	R04E	GALLATIN RIVER	IVAN VIRGIL WARD & IDELLA M. WARD	4.26	0.00	0.00	0.00	24-OCT-75		$1,500	$0
						Subtotal Site Acres:	4.26	0.00	0.00	0.00				
						Acres Sold:	0.00							
						Ease/Lease Acres In	0.00							
							4.26	Axtell Bridge FAS Total Acres						
Bannack SP														
3501.1(01)	QCD	18	T08S	R11W	GRASSHOPPER CREEK	BEAVERHEAD COUNTY MUSEUM ASSOC.	10.00	0.00	0.00	0.00	23-JAN-54		$0	$0
3501.1(02)	PT	18	T08S	R12W	GRASSHOPPER CREEK	U.S. BUREAU OF LAND MANAGEMENT	37.10	0.00	0.00	0.00	06-JUL-60		$0	$0
3501.1(03)	WD	18	T08S	R11W	GRASSHOPPER CREEK	MAURICE F. & THELMA G. BURWELL	0.42	0.00	0.00	0.00	21-JAN-69		$3,500	$0
3501.1(04)	QCD	18	T08S	R11W	GRASSHOPPER CREEK	SPOKANE NATIONAL MINES, INC.	0.00	0.00	0.00	0.00	10-APR-69		$4,050	$0
3501.1(05)	QCD	18	T08S	R11W	GRASSHOPPER CREEK	METHODIST CHURCH	0.00	0.00	0.00	0.00	26-NOV-69		$0	$0
3501.1(06)	WD	18	T08S	R11W	GRASSHOPPER CREEK	EARL R.,E.RICHARD&ELEANOR K.VANATTA	0.30	0.00	0.00	0.00	02-NOV-71		$1,500	$0
3501.1(07)	WD	18	T08S	R11W	GRASSHOPPER CREEK	RAY CASEY & JANICE CASEY	0.00	0.00	0.00	0.00	31-DEC-71		$4,500	$0
3501.1(08)	QCD	18	T08S	R11W	GRASSHOPPER CREEK	ERWINS & HALLACK	0.00	0.00	0.00	0.00	21-MAR-73		$9,000	$0
3501.1(09)	WD	18	T08S	R11W	GRASSHOPPER CREEK	FRED AHLBORN	0.00	0.00	0.00	0.00	15-JUN-73		$25,000	$0
3501.1(10)	WD	18	T08S	R11W	GRASSHOPPER CREEK	ALBERT A.&AGNES P. APPLEMAN	0.00	0.00	0.00	0.00	19-MAR-74		$9,250	$0
3501.1(11)	WD	18	T08S	R11W	GRASSHOPPER CREEK	LAWRENCE & JEAN LEITH	0.46	0.00	0.00	0.00	27-MAR-74		$7,000	$0
3501.1(12)	WD	18	T08S	R11W	GRASSHOPPER CREEK	DECKER, R.	0.00	0.00	0.00	0.00	05-JUL-74		$20,000	$0
3501.1(13)	WD	18	T08S	R11W	GRASSHOPPER CREEK	JACOBS, THEODORE, ETAL	90.38	0.00	0.00	0.00	30-MAY-75		$36,000	$0

*.1=Fee Aquisition .2=Lease-In or R/W Easement .3=Conservation Easement .4=Exchange of Use .5=Disposal .6=R/W Easement Granted .7=Lease-Out .8=Misc .9=Reservation .10=Management Agreement

MONTANA FISH, WILDLIFE AND PARKS 2003 LAND INVENTORY

*File Number	Doc Type	County	TWP	Range	Water Body	Grantor/Grantee	Acres Owned	Acres Sold	Ease/Lease Acres In	Ease/Lease Acres Out	Transaction Date	Term	Amount Paid	Amount Received
Bannack SP														
3501.1(14)	QCD	18	T08S	R11W	GRASSHOPPER CREEK	BRANDT S. & ISABEL H. HERVEY	0.00	0.00	0.00	0.00	15-AUG-75		$4,750	$0
3501.1(15)	WD	18	T08S	R11W	GRASSHOPPER CREEK	CHARLES & SHERRY WATTS	0.00	0.00	0.00	0.00	28-JAN-76		$2,000	$0
3501.1(16)	WD	18	T08S	R11W	GRASSHOPPER CREEK	JACKSON, JEWELL E., ETAL	0.00	0.00	0.00	0.00	07-APR-76		$10,500	$0
3501.1(17)	QCD	18	T07S	R11W	GRASSHOPPER CREEK	GEORGE, GERALDINE & E.M. THOMPSON	0.00	0.00	0.00	0.00	29-MAR-76		$8,500	$0
3501.1(18)	QCD	18	T08S	R11W	GRASSHOPPER CREEK	JOHN F. & MYRNA M. SUDBERRY	0.00	0.00	0.00	0.00	23-JUL-76		$3,500	$0
3501.1(19)	WD	18	T08S	R11W	GRASSHOPPER CREEK	ROY M. & LILLIAN D. HERSETH	0.00	0.00	0.00	0.00	21-DEC-76		$20,000	$0
3501.1(20)	DD	18	T08S	R11W	GRASSHOPPER CREEK	SPOKANE NATIONAL MINES, INC.	37.01	0.00	0.00	0.00	30-DEC-76		$17,890	$0
3501.1(21)	QCD	18	T08S	R11W	GRASSHOPPER CREEK	JOSEPH F. & GENEVIEVE B. CARROLL	0.00	0.00	0.00	0.00	05-AUG-77		$1,500	$0
3501.1(22)	WD	18	T08S	R11W	GRASSHOPPER CREEK	JAMES F. ELLIOT AND RUTH ELLIOT	0.00	0.00	0.00	0.00	21-NOV-77		$28,500	$0
3501.1(23)	WD	18	T07S	R11W	GRASSHOPPER CREEK	FREIDA TASH	0.00	0.00	0.00	0.00	01-JUN-78		$1,850	$0
3501.1(24)	PT	18	T08S	R11W	GRASSHOPPER CREEK	U.S. BUREAU OF LAND MANAGEMENT	23.08	0.00	0.00	0.00	03-JAN-79		$0	$0
3501.1(25)	WD	18	T08S	R11W	GRASSHOPPER CREEK	FAY NELSON	0.00	0.00	0.00	0.00	10-MAY-79		$5,000	$0
3501.1(26)	WD	18	T08S	R11W	GRASSHOPPER CREEK	WILLIAM & MILDRED WARNECKE	0.07	0.00	0.00	0.00	09-DEC-83		$7,000	$0
3501.1(27)	WD	18	T08S	R11W	GRASSHOPPER CREEK	CHARLES R.FISHER&MILFORD R.FISHER	0.12	0.00	0.00	0.00	20-JUL-84		$8,500	$0
3501.1(28)	PT	18	T08S	R11W	GRASSHOPPER CREEK	U.S. BUREAU OF LAND MANAGEMENT	4.55	0.00	0.00	0.00	25-JUL-84		$0	$0
3501.1(29)	WD	18	T08S	R11W	GRASSHOPPER CREEK	ERNEST F. BREWER A/K/A FRED BREWER	0.14	0.00	0.00	0.00	03-OCT-84		$10,000	$0
3501.1(30)	WD	18	T08S	R11W	GRASSHOPPER CREEK	LOUISE HAMANN	0.11	0.00	0.00	0.00	20-JUL-85		$25,500	$0
3501.1(31)	DQT	18	T08S	R11W	GRASSHOPPER CREEK	DISTRICT COURT	0.00	0.00	0.00	0.00	15-JUN-73		$0	$0
3501.1(32)	QCD	18	T08S	R11W	GRASSHOPPER CREEK	BEAVERHEAD COUNTY MUSEUM ASSOC.	0.00	0.00	0.00	0.00	26-OCT-54		$0	$0
3501.1(33)	WD	18	T08S	R11W	GRASSHOPPER CREEK	GILBERT L. INNES, ET AL	35.00	0.00	0.00	0.00	27-MAY-94		$0	$0
3501.1(34)	LEGIS	18	T08S	R11W	N/A	BANNACK SP	1.00	0.00	0.00	0.00	30-NOV-87		$0	$0
3501.1(35)	PT	18	T08S	R11W	NA	UNITED STATES OF AMERICA	958.24	0.00	0.00	0.00	10-JAN-97		$0	$0
3501.1(36)	WD	18	T08S	R11W	GRASSHOPPER CREEK	RAVALLI COUNTY BANK	331.47	0.00	0.00	0.00	29-OCT-01		$176,056	$0
3501.8(02)	COR	18	T08S	R11W	GRASSHOPPER CREEK	N/A	0.00	0.00	0.00	0.00			$0	$0
3501.9(01)	MIN	18	T08S	R11W	GRASSHOPPER CREEK	N/A	0.00	0.00	0.00	0.00	02-APR-86		$0	$0
						Subtotal Site Acres:	1,529.45	0.00	0.00	0.00				
						Acres Sold:	0.00							
						Ease/Lease Acres In	0.00							
							1,529.45	Bannack SP Total Acres						
Bear Creek Angus CE WMA														
3072.3(01)	DDCE	25	T07S	R01E		BEAR CREEK ANGUS RANCH, INC.	0.00	0.00	1238.00	0.00	21-NOV-94		$1,658,000	$0
3072.3(02)	CE	25	T08S	R01E	NA	BLACK MOUNTAIN RANCH LLC	0.00	0.00	4680.00	0.00	29-NOV-01		$0	$0
						Subtotal Site Acres:	0.00	0.00	5,918.00	0.00				
						Acres Sold:	0.00							
						Ease/Lease Acres In	5,918.00							
							5,918.00	Bear Creek Angus CE WMA Total Acres						

*.1=Fee Aquisition .2=Lease-In or R/W Easement .3=Conservation Easement .4=Exchange of Use .5=Disposal .6=R/W Easement Granted .7=Lease-Out .8=Misc .9=Reservation .10=Management Agreement

MONTANA FISH, WILDLIFE AND PARKS 2003 LAND INVENTORY

*File Number	Doc Type	County	TWP	Range	Water Body	Grantor/Grantee	Acres Owned	Acres Sold	Ease/Lease Acres In	Ease/Lease Acres Out	Transaction Date	Term	Amount Paid	Amount Received
Beaverhead Rock SP														
3502.1(01)	DECRE	25	T05S	R07W	BEAVERHEAD RIVER	NORMAN G.&LORETTA GAY ASHCRAFT ETAL	71.00	0.00	0.00	0.00	27-JUN-75		$72,000	$0
						Subtotal Site Acres:	71.00	0.00	0.00	0.00				
						Acres Sold:	0.00							
						Ease/Lease Acres In	0.00							
							71.00	Beaverhead Rock SP Total Acres						
Black Sandy SP														
3566.1(01)	WD	05	T11N	R02W	HAUSER LAKE	MONTANA POWER COMPANY	9.39	0.00	0.00	0.00	31-MAR-87		$0	$0
3566.1(02)	PT	05	T11N	R02W	HAUSER LAKE	U.S. BUREAU OF LAND MANAGEMENT	34.09	0.00	0.00	0.00	11-DEC-90		$0	$0
						Subtotal Site Acres:	43.48	0.00	0.00	0.00				
						Acres Sold:	0.00							
						Ease/Lease Acres In	0.00							
							43.48	Black Sandy SP Total Acres						
Black's Ford FAS														
3340.2(01)	LS	06	T02S	R02E	MADISON RIVER	DONALD H DEHAAN	0.00	0.00	2.00	0.00	05-JUN-02	5	$500	$0
						Subtotal Site Acres:	0.00	0.00	2.00	0.00				
						Acres Sold:	0.00							
						Ease/Lease Acres In	2.00							
							2.00	Black's Ford FAS Total Acres						
Blackbird FAS														
3335.2(01)	ES	06	T02N	R02E	MADISON RIVER	MT DEPT. OF HIGHWAYS	0.00	0.00	22.00	0.00	11-AUG-00	10	$0	$0
3335.6(A)01	RWES	06	T02N	R02E	MADISON RIVER	U.S. WEST COMMUNICATIONS	0.00	0.00	0.00	0.00	18-SEP-92	P	$0	$0
3335.6(A)02	ES	06	T02N	R02E	MADISON RIVER	MOUNTAIN STATES TELEPHONE&TELEGRAPH	0.00	0.00	0.00	0.00	07-JUN-83	P	$0	$0
						Subtotal Site Acres:	0.00	0.00	22.00	0.00				
						Acres Sold:	0.00							
						Ease/Lease Acres In	22.00							
							22.00	Blackbird FAS Total Acres						
Blacktail Meadows FAS														
3274.1(01)	WD	18	T07S	R08W	BLACKTAIL DEER CREEK	C W SWENSON INC	14.22	0.00	0.00	0.00	13-MAY-02		$0	$0

* 1 Fee Acquisition .2=Lease-In or R/W Easement .3=Conservation Easement .4=Exchange of Use .5=Disposal .6=R/W Easement Granted .7=Lease-Out .8=Misc .9=Reservation .10=Management Agreement

MONTANA FISH, WILDLIFE AND PARKS 2003 LAND INVENTORY

*File Number	Doc Type	County	TWP	Range	Water Body	Grantor/Grantee	Acres Owned	Acres Sold	Ease/Lease Acres In	Ease/Lease Acres Out	Transaction Date	Term	Amount Paid	Amount Received
Blacktail Meadows FAS														
						Subtotal Site Acres:	14.22	0.00	0.00	0.00				
						Acres Sold:	0.00							
						Ease/Lease Acres In	0.00							
							14.22	Blacktail Meadows FAS Total Acres						
Bozeman Pond AFLF														
3001.1(01)	WD	06	T02S	R05E	BOZEMAN POND	ARTHUR I & MELBOURNE B. POOR	20.60	0.00	0.00	0.00	30-MAR-53		$10,000	$0
3001.1(02)	WD	06	T02S	R05E	BOZEMAN POND	ALBERT MARTIN & OLIVE O. MARTIN	2.68	0.00	0.00	0.00	25-JUN-57		$2,700	$0
3001.5(02)	GD	06	T02S	R05E	BOZEMAN POND	SBA PARTNERSHIP	0.00	5.00	0.00	0.00	26-SEP-91		$0	$410,000
3001.5(03)	GD	06	T02S	R05E	BOZEMAN PONDS	SALIE B.O'MALLEY & DENNIS S. COOK	0.00	2.68	0.00	0.00	04-JUN-97		$0	$63,000
3001.6(A)01	RWES	06	T02S	R05E	BOZEMAN POND	MOUNTAIN STATES TELEPHONE&TELEGRAPH	0.00	0.00	0.00	4.00	15-MAY-67		$0	$0
3001.6(A)02	ES	06	T02S	R05E	BOZEMAN POND	CITY OF BOZEMAN	0.00	0.00	0.00	0.49	24-OCT-94	P	$0	$0
3001.6(B)01	RWES	06	T02S	R05E	BOZEMAN POND	MT STATE HIGHWAY COMMISSION	0.00	0.00	0.00	0.32	29-FEB-56		$0	$0
3001.7(E)01	LS	06	T02S	R05E	BOZEMAN POND	CITY OF BOZEMAN	0.00	0.00	0.00	15.60	02-OCT-00	5	$0	$0
						Subtotal Site Acres:	23.28	7.68	0.00	20.41				
						Acres Sold:	-7.68							
						Ease/Lease Acres In	0.00							
							15.60	Bozeman Pond AFLF Total Acres						
Bozeman Reg. Hdqtrs. (New) ADM														
3002.2(01)	LS	06	T02S	R05E	NA	MONTANA STATE UNIVERSITY	0.00	0.00	6.57	0.00	01-AUG-86	20	$98,700	$0
3002.8(01)	PER	06	T02S	R05E	NA	MT DEPT. OF HIGHWAYS	0.00	0.00	0.00	0.00	22-MAY-86	P	$0	$0
						Subtotal Site Acres:	0.00	0.00	6.57	0.00				
						Acres Sold:	0.00							
						Ease/Lease Acres In	6.57							
							6.57	Bozeman Reg. Hdqtrs. (New) ADM Total Acres						
Bridger Mountain WHPA														
3076.2(01)	LS	06	T02N	R05E	NA	ELSIE LONGLEY ARMSTRONG	0.00	0.00	320.00	0.00	31-JAN-84	P	$1,000	$0
						Subtotal Site Acres:	0.00	0.00	320.00	0.00				
						Acres Sold:	0.00							
						Ease/Lease Acres In	320.00							
							320.00	Bridger Mountain WHPA Total Acres						
Brownes Bridge FAS														

*.1=Fee Aquisition .2=Lease-In or R/W Easement .3=Conservation Easement .4=Exchange of Use .5=Disposal .6=R/W Easement Granted .7=Lease-Out .8=Misc .9=Reservation .10=Management Agreement

MONTANA FISH, WILDLIFE AND PARKS 2003 LAND INVENTORY

*File Number	Doc Type	County	TWP	Range	Water Body	Grantor/Grantee	Acres Owned	Acres Sold	Ease/Lease Acres In	Ease/Lease Acres Out	Transaction Date	Term	Amount Paid	Amount Received
Brownes Bridge FAS														
3345.1(01)	WD	25	T03S	R09W	BIG HOLE RIVER	LARRY & LAVERNE BRADLEY	10.41	0.00	0.00	0.00	12-NOV-85		$52,061	$0
						Subtotal Site Acres:	10.41	0.00	0.00	0.00				
						Acres Sold:	0.00							
						Ease/Lease Acres In	0.00							
							10.41	Brownes Bridge FAS Total Acres						
Burnt Tree Hole FAS														
3350.1(01)	QCD	25	T06S	R01W	MADISON RIVER	J.HAL PASLEY & MARY FRANCES PASLEY	29.31	0.00	0.00	0.00	20-FEB-58		$1,347	$0
3350.6(B)01	RWES	25	T06S	R01W	MADISON RIVER	KENNETH F. & MILDRED W. GUSTIN	0.00	0.00	0.00	0.13	30-OCT-72	P	$0	$0
						Subtotal Site Acres:	29.31	0.00	0.00	0.13				
						Acres Sold:	0.00							
						Ease/Lease Acres In	0.00							
							29.31	Burnt Tree Hole FAS Total Acres						
Butte Area Office ADM														
3017.2(01)	LS	01	T03N	R07W	N/A	MOUNTAIN STATES LEASING	0.00	0.00	0.00	0.00	08-NOV-95	10	$15,187	$0
						Subtotal Site Acres:	0.00	0.00	0.00	0.00				
						Acres Sold:	0.00							
						Ease/Lease Acres In	0.00							
							0.00	Butte Area Office ADM Total Acres						
Cameron Bridge FAA														
3253.1(01)	DD	06	T01S	R04E	GALLATIN RIVER	CALVIN LEE, ADMINISTRATOR	59.18	0.00	0.00	0.00	21-OCT-65		$5,900	$0
3253.1(02)	WD	06	T01S	R04E	GALLATIN RIVER	CAMERON BRIDGE PROPERTIES,	8.50	0.00	0.00	0.00	11-JUN-73		$5,915	$0
3253.1(03)	WD	06	T01S	R04E	GALLATIN RIVER	THOMAS E. & MARCELLA NOPPER	81.66	0.00	0.00	0.00	11-SEP-74		$20,000	$0
3253.4(01)	ES	06	T01S	R04E	GALLATIN RIVER	MORELAND CANAL CO., INC.	0.00	0.00	0.00	0.00	03-JAN-75	P	$0	$0
3253.6(A)01	AGR	06	T01S	R04E	GALLATIN RIVER	MONTANA POWER COMPANY	0.00	0.00	0.00	0.00	06-JUL-76	75	$0	$1,000
3253.6(A)02	ES	06	T01S	R04E	GALLATIN RIVER	MOUNTAIN STATES TELEPHONE&TELEGRAPH	0.00	0.00	0.00	0.00	03-APR-87	P	$0	$200
3253.6(B)01	RDES	06	T01S	R04E	WEST GALLATIN RIVER	POWER RENTALS, INC.	0.00	0.00	0.00	0.66	15-DEC-89	P	$0	$700
						Subtotal Site Acres:	149.34	0.00	0.00	0.66				
						Acres Sold:	0.00							
						Ease/Lease Acres In	0.00							
							149.34	Cameron Bridge FAA Total Acres						

R/W Easement .3=Conservation Easement .4=Exchange of Use .5=Disposal .6=R/W Easement Granted .7=Lease-Out .8=Misc .9=Reservation .10=Management Agreement

MONTANA FISH, WILDLIFE AND PARKS 2003 LAND INVENTORY

*File Number	Doc Type	County	TWP	Range	Water Body	Grantor/Grantee	Acres Owned	Acres Sold	Ease/Lease Acres In	Ease/Lease Acres Out	Transaction Date	Term	Amount Paid	Amount Received
Canyon Creek WMA														
3063.1(01)	WD	05	T13N	R06W	MILL CREEK	SIEBEN RANCH CO.	2210.00	0.00	0.00	0.00	04-SEP-96		$663,000	$0
						Subtotal Site Acres:	2,210.00	0.00	0.00	0.00				
						Acres Sold:	0.00							
						Ease/Lease Acres In	0.00							
							2,210.00	Canyon Creek WMA Total Acres						
Canyon Ferry WMA														
3085.1(01)	WD	43	T07N	R01E	CANYON FERRY RES.	WILLIAM R.HIGGINS & 51 RANCH CO.	129.06	0.00	0.00	0.00	04-JAN-96		$250,000	$0
3085.10(01)	AGR	43	T07N	R02E	CANYON FERRY RES.	U.S. BUREAU OF RECLAMATION	0.00	0.00	5000.00	0.00	15-SEP-97	10	$0	$0
3085.2(02)	ES	43	T07N	R01E	CANYON FERRY RES.	51 RANCH COMPANY	0.00	0.00	0.00	0.00	08-MAY-74	P	$0	$0
3085.7(D)01	LS	43	T07N	R02E	CANYON FERRY RES.	FRED C. & JOYE L. MEYER	0.00	0.00	0.00	127.44	01-MAR-99	5	$0	$3,282
3085.7(D)02	LS	43	T08N	R02E	CANYON FERRY RES.	KENNETH & MARIE ROMO	0.00	0.00	0.00	89.90	01-MAR-99	5	$0	$1,231
3085.7(D)04	LS	43	T08N	R02E	CANYON FERRY RES.	DAVID, JUDY ROWLAND	0.00	0.00	0.00	107.82	01-MAR-00	4	$0	$1,050
3085.7(D)05	LS	43	T07N	R02E	CANYON FERRY RES.	GARY C. & JEAN WELCH	0.00	0.00	0.00	113.09	01-MAR-99	5	$0	$1,647
3085.7(D)06	LS	43	T07N	R02E	CANYON FERRY RES.	DAVID AND JUDY ROWLAND	0.00	0.00	0.00	280.10	01-MAR-99	5	$0	$3,764
3085.7(D)07	LS	43	T07N	R02E	CANYON FERRY RES.	NANCY S. ROSE	0.00	0.00	0.00	200.00	01-MAR-99	5	$0	$1,637
3085.7(D)08	LS	43	T07N	R02E	CANYON FERRY RES.	DAVID AND JUDY ROWLAND	0.00	0.00	0.00	110.70	01-MAR-99	5	$0	$1,495
3085.7(E)01	LS	43	T07N	R02E	CANYON FERRY RES.	HAMILTON HONEY CO C/O ERIC HAMILTON	0.00	0.00	0.00	0.00	01-MAR-99	5	$0	$120
3085.8(01)	AGR	43	T07N	R02E	CANYON FERRY RES.	U.S. BUREAU OF RECLAMATION	0.00	0.00	0.00	0.00	16-SEP-97	3	$70,370	$0
						Subtotal Site Acres:	129.06	0.00	5,000.00	1,029.05				
						Acres Sold:	0.00							
						Ease/Lease Acres In	5,000.00							
							5,129.06	Canyon Ferry WMA Total Acres						
Cardwell FAS														
3256.1(01)	WD	25	T01N	R03W	JEFFERSON RIVER	HARRY L. & HELEN W. HOWARD	5.53	0.00	0.00	0.00	08-JAN-64		$553	$0
3256.6(A)01	AGR	25	T01N	R03W	JEFFERSON RIVER	MOUNTAIN STATES TELEPHONE&TELEGRAPH	0.00	0.00	0.00	0.00	21-APR-72	50	$0	$0
						Subtotal Site Acres:	5.53	0.00	0.00	0.00				
						Acres Sold:	0.00							
						Ease/Lease Acres In	0.00							
							5.53	Cardwell FAS Total Acres						
Carter's Bridge FAS														
3355.1(01)	WD	49	T03S	R09E	YELLOWSTONE RIVER	ARLISS E. & JONE C. BERG	2.82	0.00	0.00	0.00	06-MAY-77		$9,500	$0

*.1=Fee Aquisition .2=Lease-In or R/W Easement .3=Conservation Easement .4=Exchange of Use .5=Disposal .6=R/W Easement Granted .7=Lease-Out .8=Misc .9=Reservation .10=Management Agreement

MONTANA FISH, WILDLIFE AND PARKS 2003 LAND INVENTORY

*File Number	Doc Type	County	TWP	Range	Water Body	Grantor/Grantee	Acres Owned	Acres Sold	Ease/Lease Acres In	Ease/Lease Acres Out	Transaction Date	Term	Amount Paid	Amount Received
Carter's Bridge FAS														
3355.6(A)01	RWES	49	T03S	R09E	YELLOWSTONE RIVER	U.S. WEST COMMUNICATIONS, INC.	0.00	0.00	0.00	0.08	15-OCT-97	P	$0	$0
						Subtotal Site Acres:	2.82	0.00	0.00	0.08				
						Acres Sold:	0.00							
						Ease/Lease Acres In	0.00							
							2.82	Carter's Bridge FAS Total Acres						
Causeway FAS														
3261.1(01)	WD	05	T11N	R02W	LAKE HELENA	LEWIS AND CLARK COUNTY	1.21	0.00	0.00	0.00	01-APR-75		$0	$0
3261.2(01)	ES	05	T11N	R02W	LAKE HELENA	LEWIS AND CLARK COUNTY	0.00	0.00	0.00	0.00	01-JUL-92	P	$0	$0
3261.2(02)	PER	05	T11N	R02W	LAKE HELENA	PPL MONTANA LLC	0.00	0.00	0.00	0.00	30-JUN-03	37	$0	$0
						Subtotal Site Acres:	1.21	0.00	0.00	0.00				
						Acres Sold:	0.00							
						Ease/Lease Acres In	0.00							
							1.21	Causeway FAS Total Acres						
Cherry River FAS														
3250.1(01)	WD	06	T01S	R05E	EAST GALLATIN RIV	BEATRICE R. TAYLOR, SUSAN R. TAYLOR	48.53	0.00	0.00	0.00	16-MAR-92		$129,489	$0
3250.1(02)	WD	06	T01S	R05E	E. GALLATIN RIVER	BEATRICE R. TAYLOR, SUSAN R. TAYLOR	26.42	0.00	0.00	0.00	23-JUN-92		$70,604	$0
3250.2(01)	ES	06	T01S	R05E	E.GALLATIN RIVER	GOLF COURSE PARTNERS OF BOZEMAN	0.00	0.00	1.01	0.00	12-NOV-93	P	$0	$0
3250.6(A)01	ES	06	T01S	R05E	E. GALLATIN RIVER	CITY OF BOZEMAN	0.00	0.00	0.00	0.00	13-SEP-93	P	$0	$0
						Subtotal Site Acres:	74.95	0.00	1.01	0.00				
						Acres Sold:	0.00							
						Ease/Lease Acres In	1.01							
							75.96	Cherry River FAS Total Acres						
Chicory FAS														
3360.2(01)	PER	49	T05S	R08E	YELLOWSTONE RIVER	PARK COUNTY	0.00	0.00	1.71	0.00	05-JAN-78	P	$0	$0
						Subtotal Site Acres:	0.00	0.00	1.71	0.00				
						Acres Sold:	0.00							
						Ease/Lease Acres In	1.71							
							1.71	Chicory FAS Total Acres						
Clark's Lookout SP														

*.1=Fee Aquisition .2=Lease-In or R/W Easement .3=Conservation Easement .4=Exchange of Use .5=Disposal .6=R/W Easement Granted .7=Lease-Out .8=Misc .9=Reservation .10=Management Agreement

MONTANA FISH, WILDLIFE AND PARKS 2003 LAND INVENTORY

*File Number	Doc Type	County	TWP	Range	Water Body	Grantor/Grantee	Acres Owned	Acres Sold	Ease/Lease Acres In	Ease/Lease Acres Out	Transaction Date	Term	Amount Paid	Amount Received
Clark's Lookout SP														
3574.1(01)	WD	18	T07S	R08W	NA	JOAN SCHIOPEN	7.23	0.00	0.00	0.00	23-DEC-85		$40,739	$0
3574.8(01)	MISC	18				N/A	0.00	0.00	0.00	0.00			$0	$0
						Subtotal Site Acres:	7.23	0.00	0.00	0.00				
						Acres Sold:	0.00							
						Ease/Lease Acres In	0.00							
							7.23	Clark's Lookout SP Total Acres						
Cobblestone FAA														
3365.1(01)	WD	06	T01N	R02E	MADISON RIVER	GORDON L. & MARILYN F. DARLINTON	190.28	0.00	0.00	0.00	24-AUG-76		$140,318	$0
						Subtotal Site Acres:	190.28	0.00	0.00	0.00				
						Acres Sold:	0.00							
						Ease/Lease Acres In	0.00							
							190.28	Cobblestone FAA Total Acres						
Corrals FAS														
3370.2(01)	ES	18	T08S	R09W	BEAVERHEAD RIVER	MT DEPT. OF HIGHWAYS	0.00	0.00	2.50	0.00	28-APR-88	25	$0	$0
						Subtotal Site Acres:	0.00	0.00	2.50	0.00				
						Acres Sold:	0.00							
						Ease/Lease Acres In	2.50							
							2.50	Corrals FAS Total Acres						
Corwin Springs FAS														
3375.1(01)	WD	49	T08S	R08E	YELLOWSTONE RIVER	WELCH E. BROGAN & WANDA E. BROGAN	0.83	0.00	0.00	0.00	12-FEB-69		$0	$0
						Subtotal Site Acres:	0.83	0.00	0.00	0.00				
						Acres Sold:	0.00							
						Ease/Lease Acres In	0.00							
							0.83	Corwin Springs FAS Total Acres						
Coy Brown Bridge FAS														
3328.2(01)	LS	25	T06S	R04W	RUBY RIVER	SAUERBIER RANCHES, INC.	0.00	0.00	6.50	0.00	12-AUG-97	5	$9,000	$0

*.1=Fee Aquisition .2=Lease-In or R/W Easement .3=Conservation Easement .4=Exchange of Use .5=Disposal .6=R/W Easement Granted .7=Lease-Out .8=Misc .9=Reservation .10=Management Agreement

MONTANA FISH, WILDLIFE AND PARKS 2003 LAND INVENTORY

*File Number	Doc Type	County	TWP	Range	Water Body	Grantor/Grantee	Acres Owned	Acres Sold	Ease/Lease Acres In	Ease/Lease Acres Out	Transaction Date	Term	Amount Paid	Amount Received
Coy Brown Bridge FAS														
						Subtotal Site Acres:	0.00	0.00	6.50	0.00				
						Acres Sold:	0.00							
						Ease/Lease Acres In	6.50							
							6.50	Coy Brown Bridge FAS Total Acres						
Crystal Cross FAA														
3272.2(01)	PER	49	T07S	R07E	YELLOWSTONE RIVER	MT DEPT. OF TRANSPORTATION	0.00	0.00	27.00	0.00	19-OCT-00	25	$0	$0
						Subtotal Site Acres:	0.00	0.00	27.00	0.00				
						Acres Sold:	0.00							
						Ease/Lease Acres In	27.00							
							27.00	Crystal Cross FAA Total Acres						
Dailey Lake FAA														
3233.1(01)	WD	49	T07S	R07E	DAILEY LAKE	FRANKLIN J. & SUSAN RIGLER	241.87	0.00	0.00	0.00	18-APR-86		$91,002	$0
3233.2(01)	LS	49	T06S	R07E	DAILEY LAKE	MT DEPT. OF NAT. RES. & CONS.	0.00	0.00	122.57	0.00	14-FEB-97	20	$4,404	$0
						Subtotal Site Acres:	241.87	0.00	122.57	0.00				
						Acres Sold:	0.00							
						Ease/Lease Acres In	122.57							
							364.44	Dailey Lake FAA Total Acres						
Dewey FAS														
3380.1(01)	WD	18	T01S	R10W	BIG HOLE RIVER	RUTH MAY	4.39	0.00	0.00	0.00	18-MAR-86		$21,950	$0
						Subtotal Site Acres:	4.39	0.00	0.00	0.00				
						Acres Sold:	0.00							
						Ease/Lease Acres In	0.00							
							4.39	Dewey FAS Total Acres						
Dillon Offices ADM														
3016.2(02)	LS	18	T07S	R08W	NONE	ERNEST E. & RUBY J. HARVEY	0.00	0.00	0.00	0.00	22-JAN-97	10	$12,762	$0
						Subtotal Site Acres:	0.00	0.00	0.00	0.00				
						Acres Sold:	0.00							
						Ease/Lease Acres In	0.00							
							0.00	Dillon Offices ADM Total Acres						

*.1=Fee Aquisition .2=Lease-In or R/W Easement .3=Conservation Easement .4=Exchange of Use .5=Disposal .6=R/W Easement Granted .7=Lease-Out .8=Misc .9=Reservation .10=Management Agreement

MONTANA FISH, WILDLIFE AND PARKS 2003 LAND INVENTORY

*File Number	Doc Type	County	TWP	Range	Water Body	Grantor/Grantee	Acres Owned	Acres Sold	Ease/Lease Acres In	Ease/Lease Acres Out	Transaction Date	Term	Amount Paid	Amount Received
Dome Mountain WMA														
3058.1(01)	WD	49	T06S	R07E	DAILEY LAKE	FRANK & SUSAN RIGLER	2691.41	0.00	0.00	0.00	18-APR-86		$1,040,000	$0
3058.1(02)	WD	49	T07S	R07E	NA	ROCKY MOUNTAIN ELK FOUNDATION, INC.	2098.05	0.00	0.00	0.00	28-DEC-89		$1,478,925	$0
3058.2(01)	ES	49	T08S	R07E	N/A	FRANKLIN J. & SUSAN RIGLER	0.00	0.00	0.00	0.00	14-SEP-87	P	$0	$0
3058.2(02)	ES	49	T08S	R07E	NA	FRANKLIN T. & SUSAN RIGLER	0.00	0.00	0.00	0.00	18-APR-86	P	$0	$0
3058.2(03)	ES	49	T06S	R08E	NA	U.S. FOREST SERVICE	0.00	0.00	0.00	0.00	29-DEC-89	P	$0	$0
3058.3(01)	CE	49	T07S	R08E	NA	ROCKY MOUNTAIN ELK FOUNDATION, INC.	0.00	0.00	160.00	0.00	28-SEP-90		$90,000	$0
3058.6(A)01	RWES	49	T06S	R07E	YELLOWSTONE RIVER	MONTANA POWER COMPANY	0.00	0.00	0.00	11.99	09-AUG-88	P	$0	$12,200
3058.7(D)01	LS	49	T07S	R07E	DAILEY LAKE	RICHARD A. KINKIE	0.00	0.00	0.00	150.00	01-APR-97	10	$0	$0
						Subtotal Site Acres:	4,789.46	0.00	160.00	161.99				
						Acres Sold:	0.00							
						Ease/Lease Acres In	160.00							
							4,949.46	Dome Mountain WMA Total Acres						
Dragging Y CE WMA														
3105.2(01)	RDES	18	T11S	R14W	MAIDEN & UPPER HORSE PRAI	ROGER D AND CARRIE ANN PETERS	0.00	0.00	0.00	0.00	04-JAN-01	P	$0	$0
3105.2(02)	RDES	18	T11S	R14W	JEFF DAVIS CREEK	ROGER D AND CARRIE ANN PETERS	0.00	0.00	0.00	0.00	04-JAN-01	P	$0	$0
3105.3(01)	DDCE	18	T08S	R13W	NA	ROGER D AND CARRIE A PETERS	0.00	0.00	14650.00	0.00	04-JAN-01		$2,000,000	$0
						Subtotal Site Acres:	0.00	0.00	14,650.00	0.00				
						Acres Sold:	0.00							
						Ease/Lease Acres In	14,650.00							
							14,650.00	Dragging Y CE WMA Total Acres						
Drouillard FAS														
3385.1(01)	WD	06	T02N	R01E	JEFFERSON RIVER	MYERS AND COMPANY	40.52	0.00	0.00	0.00	24-JAN-77		$22,287	$0
						Subtotal Site Acres:	40.52	0.00	0.00	0.00				
						Acres Sold:	0.00							
						Ease/Lease Acres In	0.00							
							40.52	Drouillard FAS Total Acres						
East Gallatin AFLP														
3575.1(01)	WD	06	T01S	R06E	GLEN LAKE	KEITH & DOROTHY BEYL	29.79	0.00	0.00	0.00	14-DEC-84		$420,000	$0
3575.1(03)	WD	06	T01S	R06E	GLEN LAKE	CITY OF BOZEMAN	6.16	0.00	0.00	0.00	12-AUG-85		$0	$0
3575.10(01)	AGR	06	T01S	R06E	GLEN LAKE	CITY OF BOZEMAN	0.00	0.00	0.00	29.79	08-NOV-91	5	$0	$5,000

*.1=Fee Aquisition .2=Lease-In or R/W Easement .3=Conservation Easement .4=Exchange of Use .5=Disposal .6=R/W Easement Granted .7=Lease-Out .8=Misc .9=Reservation .10=Management Agreement

MONTANA FISH, WILDLIFE AND PARKS 2003 LAND INVENTORY

*File Number	Doc Type	County	TWP	Range	Water Body	Grantor/Grantee	Acres Owned	Acres Sold	Ease/Lease Acres In	Ease/Lease Acres Out	Transaction Date	Term	Amount Paid	Amount Received
East Gallatin AFLP														
3575.2(01)	LS	06	T01S	R06E	GLEN LAKE	CITY OF BOZEMAN	0.00	0.00	47.01	0.00	19-FEB-95	10	$0	$0
3575.2(02)	RDES	06	T01S	R06E	GLEN LAKE	GLEN & PATRICIA HASH,	0.00	0.00	1.20	0.00	17-DEC-84	P	$0	$0
						Subtotal Site Acres:	35.95	0.00	48.21	29.79				
						Acres Sold:	0.00							
						Ease/Lease Acres In	48.21							
							84.16	East Gallatin AFLP Total Acres						
Eight Mile Ford FAS														
3390.1(01)	WD	25	T06S	R01W	MADISON RIVER	THOMAS L. THEXTON & ADAH E. THEXTON	26.27	0.00	0.00	0.00	20-AUG-57		$1,500	$0
						Subtotal Site Acres:	26.27	0.00	0.00	0.00				
						Acres Sold:	0.00							
						Ease/Lease Acres In	0.00							
							26.27	Eight Mile Ford FAS Total Acres						
Elk Park Snowmobile Parking AFLP														
3800.2(01)	ES	51	T04N	R07W	NA	MT DEPT. OF HIGHWAYS	0.00	0.00	1.03	0.00	24-OCT-88	25	$0	$0
						Subtotal Site Acres:	0.00	0.00	1.03	0.00				
						Acres Sold:	0.00							
						Ease/Lease Acres In	1.03							
							1.03	Elk Park Snowmobile Parking AFLP Total Acres						
Elkhorn SP														
3511.1(01)	GD	51	T06N	R03W	NA	WEST. MT GHOST TOWN PRES. SOC., THE	1.00	0.00	0.00	0.00	07-JAN-80		$3,200	$0
						Subtotal Site Acres:	1.00	0.00	0.00	0.00				
						Acres Sold:	0.00							
						Ease/Lease Acres In	0.00							
							1.00	Elkhorn SP Total Acres						
Emigrant FAS														
3395.1(01)	WD	49	T05S	R08E	YELLOWSTONE RIVER	RUTH FERN JONES	2.69	0.00	0.00	0.00	23-AUG-62		$353	$0

*.1=Fee Aquisition .2=Lease-In or R/W Easement .3=Conservation Easement .4=Exchange of Use .5=Disposal .6=R/W Easement Granted .7=Lease-Out .8=Misc .9=Reservation .10=Management Agreement

MONTANA FISH, WILDLIFE AND PARKS 2003 LAND INVENTORY

*File Number	Doc Type	County	TWP	Range	Water Body	Grantor/Grantee	Acres Owned	Acres Sold	Ease/Lease Acres In	Ease/Lease Acres Out	Transaction Date	Term	Amount Paid	Amount Received
Emigrant FAS														
						Subtotal Site Acres:	2.69	0.00	0.00	0.00				
						Acres Sold:	0.00							
						Ease/Lease Acres In	0.00							
							2.69	Emigrant FAS Total Acres						
Emigrant West FAA														
3396.1(01)	WD	49	T05S	R08E	YELLOWSTONE RIVER	YELLOWSTONE VALLEY RANCH	70.61	0.00	0.00	0.00	12-JUN-79		$69,967	$0
						Subtotal Site Acres:	70.61	0.00	0.00	0.00				
						Acres Sold:	0.00							
						Ease/Lease Acres In	0.00							
							70.61	Emigrant West FAA Total Acres						
Ennis FAA														
3400.1(01)	WD	25	T06S	R01W	MADISON RIVER	CHARLES A. & LENORE M. ARMITAGE	70.00	0.00	0.00	0.00	28-JUN-58		$3,750	$0
3400.1(02)	WD	25	T06S	R01W	MADISON RIVER	ENNIS COMMERCIAL CLUB	6.74	0.00	0.00	0.00	06-JUL-66		$400	$0
3400.2(01)	ES	25	T06S	R01W		MADISON RIVER RV LTD	0.00	0.00	0.11	0.00	29-JUN-99	P	$0	$0
						Subtotal Site Acres:	76.74	0.00	0.11	0.00				
						Acres Sold:	0.00							
						Ease/Lease Acres In	0.11							
							76.85	Ennis FAA Total Acres						
Erwin Bridge FAA														
3405.1(01)	WD	06	T01S	R04E	WEST GALLATIN RIVER	ANN F. WORTMAN	71.74	0.00	0.00	0.00	22-MAR-86		$18,750	$0
						Subtotal Site Acres:	71.74	0.00	0.00	0.00				
						Acres Sold:	0.00							
						Ease/Lease Acres In	0.00							
							71.74	Erwin Bridge FAA Total Acres						
Fairweather FAA														
3221.1(02)	WD	06	T03N	R02E	MISSOURI RIVER	HAROLD W. & EDNA A. COOPER	52.60	0.00	0.00	0.00	08-APR-65		$3,120	$0
3221.1(03)	WD	06	T03N	R02E	MISSOURI RIVER	RAY W. & ROBERTA L. FAIRWEATHER	666.58	0.00	0.00	0.00	06-MAR-72		$59,800	$0
3221.6(A)01	AGR	06	T03N	R02E	MISSOURI RIVER	YELLOWSTONE PIPE LINE COMPANY	0.00	0.00	0.00	0.51	12-MAY-89	P	$0	$300
3221.7(D)01	LS	06	T03N	R02E	MISSOURI RIVER	WUBBEN, TERRY	0.00	0.00	0.00	133.00	12-JUN-00	10	$0	$0

*.1=Fee Aquisition .2=Lease-In or R/W Easement .3=Conservation Easement .4=Exchange of Use .5=Disposal .6=R/W Easement Granted .7=Lease-Out .8=Misc .9=Reservation .10=Management Agreement

MONTANA FISH, WILDLIFE AND PARKS 2003 LAND INVENTORY

*File Number	Doc Type	County	TWP	Range	Water Body	Grantor/Grantee	Acres Owned	Acres Sold	Ease/Lease Acres In	Ease/Lease Acres Out	Transaction Date	Term	Amount Paid	Amount Received
Fairweather FAA														
						Subtotal Site Acres:	719.18	0.00	0.00	133.51				
						Acres Sold:	0.00							
						Ease/Lease Acres In	0.00							
							719.18	Fairweather FAA Total Acres						
Fishtrap Creek FAA														
3410.1(01)	WD	30	T01N	R13W	BIG HOLE RIVER	FRED & VIOLA L. ANDERSON	41.59	0.00	0.00	0.00	28-OCT-69		$10,000	$0
3410.1(02)	PT	18	T01N	R13W	BIG HOLE RIVER	U.S. BUREAU OF LAND MANAGEMENT	40.67	0.00	0.00	0.00	18-AUG-72		$102	$0
						Subtotal Site Acres:	82.26	0.00	0.00	0.00				
						Acres Sold:	0.00							
						Ease/Lease Acres In	0.00							
							82.26	Fishtrap Creek FAA Total Acres						
Fleecer Mountain WMA														
3025.1(01)	WD	01	T01N	R09W	NA	FORREST, HILMA, AND MARY LINDLIEF	3013.43	0.00	0.00	0.00	10-APR-62		$109,346	$0
3025.1(02)	WD	01	T01S	R09W	NA	BRASIER, WILL	1054.14	0.00	0.00	0.00	14-AUG-62		$31,000	$0
3025.1(03)	WD	01	T01N	R10W	NA	BUHL, ROBERT	169.26	0.00	0.00	0.00	06-MAR-63		$14,500	$0
3025.1(04)	WD	01	T01S	R09W	NA	JOHN & PAULINE REDMOND, H.CORBETT	305.93	0.00	0.00	0.00	26-JUN-63		$0	$0
3025.1(05)	WD	01	T01N	R10W	NA	KALSTA RANCH CO.	161.17	0.00	0.00	0.00	22-NOV-65		$0	$0
3025.1(06)	GD	01	T03N	R09W	NA	FRANK & DOROTHY MCGUINNESS	2003.07	0.00	0.00	0.00	01-DEC-68		$105,000	$0
3025.1(07)	QCD	01	T01S	R10W		ROBERT WILL & DAISY QUIGLEY BRASIER	34.54	0.00	0.00	0.00	14-AUG-62		$0	$0
3025.1(08)	WD	01	T01S	R09W	UN-NAMED CREEK	DARYL LASSILA & ESTATE OF T.HELEHAN	71.02	0.00	0.00	0.00	10-FEB-98		$180,000	$0
3025.2(01)	AGR	01	T01S	R09W	NA	MT DEPT. OF NAT. RES. & CONS.	0.00	0.00	877.34	0.00	01-MAR-94	10	$990	$0
3025.2(02)	RDES	01	T01S	R09W	BIG HOLE RIVER	BILL AND JOYCE DERICK	0.00	0.00	0.14	0.00	31-AUG-98	P	$8,000	$0
3025.4(B)01	AGR	01	T01N	R09W	NA	SMITH 6-S LIVESTOCK	0.00	0.00	0.00	0.00	06-MAR-98	7	$0	$0
3025.5(01)	DD	01	T01S	R09W	NA	JOHN & PAULINE REDMOND, H. CORBETT	0.00	100.00	0.00	0.00	31-JUL-63		$0	$0
3025.5(02)	DD	01	T01S	R10W	NA	CHARLES & EMMA DUPUIS	0.00	2.00	0.00	0.00	13-APR-64		$0	$0
3025.5(03)	DD	01	T01N	R09W	NA	KALSTA RANCH COMPANY	0.00	194.28	0.00	0.00	20-APR-65		$0	$5,000
3025.6(A)01	ES	01	T01S	R09W		VIGILANTE ELECTRIC	0.00	0.00	0.00	11.80	29-JUL-87		$0	$1,380
3025.6(A)02	ES	01	T01S	R10W		BUTTE WATER CO.	0.00	0.00	0.00	19.19	22-APR-68		$0	$920
3025.7(B)02	LS	01	T01S	R09W	NA	SMITH 6-S AND RUSSELL DUPUIS AND JIM JOHNSON	0.00	0.00	0.00	877.34	29-JUL-02	1	$0	$552
3025.9(01)	DD	01	T01S	R10W	NA	CHARLES AND EMMA DUPUIS	0.00	0.00	0.00	0.00	13-APR-64		$0	$0

*.1=Fee Aquisition .2=Lease-In or R/W Easement .3=Conservation Easement .4=Exchange of Use .5=Disposal .6=R/W Easement Granted .7=Lease-Out .8=Misc .9=Reservation .10=Management Agreement

MONTANA FISH, WILDLIFE AND PARKS 2003 LAND INVENTORY

*File Number	Doc Type	County	TWP	Range	Water Body	Grantor/Grantee	Acres Owned	Acres Sold	Ease/Lease Acres In	Ease/Lease Acres Out	Transaction Date	Term	Amount Paid	Amount Received
Fleecer Mountain WMA														
						Subtotal Site Acres:	6,812.56	296.28	877.48	908.33				
						Acres Sold:	-296.28							
						Ease/Lease Acres In	877.48							
							7,393.76	Fleecer Mountain WMA Total Acres						
Four Corners FAS														
3415.1(01)	WD	06	T01N	R03E	GALLATIN RIVER	ALBERT E. & GLADYS CHANEY	9.39	0.00	0.00	0.00	22-DEC-64		$1,408	$0
3415.6(B)01	RWES	06	T01N	R03E	GALLATIN RIVER	MT STATE HIGHWAY COMMISSION	0.00	0.00	0.00	0.60	29-SEP-66	P	$0	$70
						Subtotal Site Acres:	9.39	0.00	0.00	0.60				
						Acres Sold:	0.00							
						Ease/Lease Acres In	0.00							
							9.39	Four Corners FAS Total Acres						
Fred & Lynn Hirschy CE WMA														
3053.3(01)	DDCE	18	T03S	R16W	N/A	FRED & LYNN HIRSCHY	0.00	0.00	1360.00	0.00	07-JAN-98		$150,000	$0
						Subtotal Site Acres:	0.00	0.00	1,360.00	0.00				
						Acres Sold:	0.00							
						Ease/Lease Acres In	1,360.00							
							1,360.00	Fred & Lynn Hirschy CE WMA Total Acres						
Free River FAS														
3420.1(01)	WD	49	T03S	R09E	YELLOWSTONE RIVER	ARNOLD HUPPERT, JR.	13.26	0.00	0.00	0.00	31-DEC-80		$0	$0
						Subtotal Site Acres:	13.26	0.00	0.00	0.00				
						Acres Sold:	0.00							
						Ease/Lease Acres In	0.00							
							13.26	Free River FAS Total Acres						
Gallatin Checking Station ADMW														
3015.2(01)	COR	06	T04S	R04E	NA	JAMES C. & JOAN L. RAY	0.00	0.00	2.00	0.00	12-DEC-66		$0	$0
						Subtotal Site Acres:	0.00	0.00	2.00	0.00				
						Acres Sold:	0.00							
						Ease/Lease Acres In	2.00							
							2.00	Gallatin Checking Station ADMW Total Acres						

*.1=Fee Aquisition .2=Lease-In or R/W Easement .3=Conservation Easement .4=Exchange of Use .5=Disposal .6=R/W Easement Granted .7=Lease-Out .8=Misc .9=Reservation .10=Management Agreement

MONTANA FISH, WILDLIFE AND PARKS 2003 LAND INVENTORY

*File Number	Doc Type	County	TWP	Range	Water Body	Grantor/Grantee	Acres Owned	Acres Sold	Ease/Lease Acres In	Ease/Lease Acres Out	Transaction Date	Term	Amount Paid	Amount Received
Gallatin Forks FAA														
3425.1(01)	WD	06	T02N	R03E	GALLATIN RIVER	HAROLD E. & CECILIA M. KREIS	270.83	0.00	0.00	0.00	05-AUG-76		$97,595	$0
3425.6(A)01	ES	06	T02N	R03E	GALLATIN RIVER	MOUNTAIN BELL	0.00	0.00	0.00	0.00	05-SEP-80	P	$0	$0
						Subtotal Site Acres:	270.83	0.00	0.00	0.00				
						Acres Sold:	0.00							
						Ease/Lease Acres In	0.00							
							270.83	Gallatin Forks FAA Total Acres						
Gallatin WMA														
3035.1(01)	DD	06	T08S	R05E	GALLATIN RIVER	NORTHERN PACIFIC RAILROAD	6188.43	0.00	0.00	0.00	17-MAY-45		$9,283	$0
3035.1(02)	WD	06	T07S	R04E	GALLATIN RIVER	J. CLARK TAYLOR & CAROLINE MCGILL	440.00	0.00	0.00	0.00	16-MAR-51		$35,000	$0
3035.1(03)	WD	06	T07S	R04E	GALLATIN RIVER	C.H.& M.M.SAPPINGTON & R.HARRINGTON	612.09	0.00	0.00	0.00	17-JAN-57		$36,720	$0
3035.1(04)	WD	06	T07S	R04E	GALLATIN RIVER	JULIA BACKUS/LEN VERWOLF ESTATE	20.00	0.00	0.00	0.00	26-APR-63		$1,150	$0
3035.1(05)	DD	06	T08S	R04E	GALLATIN RIVER	DONALD W. & CAROLYN T. ANDERSON	57.52	0.00	0.00	0.00	05-NOV-75		$0	$0
3035.1(06)	WD	06	T07S	R04E	GALLATIN RIVER	JAMES T. KNUTSON & GEORGE CAMERON	1.14	0.00	0.00	0.00	10-APR-70		$0	$0
3035.1(07)	WD	06	T07S	R04E	GALLATIN RIVER	ROCKY MOUNTAIN ELK FOUNDATION	960.00	0.00	0.00	0.00	30-MAY-95		$1,737,328	$0
3035.1(08)	GD	06	T08S	R03E	NONE	ROCKY MOUNTAIN ELK FOUNDATION	640.00	0.00	0.00	0.00	18-MAR-99		$0	$0
3035.1(09)	WD	06	T08S	R03E	NONE	LEELYN INC AND WILEY INC	160.00	0.00	0.00	0.00	16-JUN-99		$0	$0
3035.5(01)	DD	06	T07S	R04E	GALLATIN RIVER	SCHOOL DISTRICT NO. 72	0.00	3.00	0.00	0.00	16-NOV-73		$0	$3,550
3035.5(02)	BSD	06	T07S	R04E	GALLATIN RIVER	JAMES T. KNUTSON/GEORGE CAMERON	0.00	1.00	0.00	0.00	15-MAY-70		$0	$0
3035.5(03)	DD	06	T07S	R04E		SCHOOL DISTRICT NO. 72	0.00	2.00	0.00	0.00	18-NOV-63		$0	$0
3035.5(04)	GD	06	T07S	R04E	BEAVER CREEK	ROCKY MOUNTAIN ELK FOUNDATION	0.00	462.00	0.00	0.00	19-MAR-99		$0	$0
3035.6(A)04	RWDD	06	T09S	R05E	GALLATIN RIVER	MONTANA POWER COMPANY	0.00	0.00	0.00	1.89	03-APR-56	P	$0	$24
3035.6(A)05	RWDD	06	T09S	R05E	GALLATIN RIVER	MONTANA POWER COMPANY	0.00	0.00	0.00	0.39	03-APR-56	P	$0	$9
3035.6(B)01	ES	06	T07S	R04E	GALLATIN RIVER	U.S. FOREST SERVICE	0.00	0.00	0.00	0.03	16-MAR-65		$0	$0
3035.6(B)02	ES	06	T09S	R05E		MT STATE HIGHWAY COMMISSION	0.00	0.00	0.00	5.96	22-SEP-58	P	$0	$149
3035.6(B)03	ES	06	T07S	R04E		MT STATE HIGHWAY COMMISSION	0.00	0.00	0.00	5.58	18-DEC-56		$0	$446
3035.7(E)01	LS	06	T07S	R04E	PORCUPINE CREEK	LEE I.& SANDRA L. HART	0.00	0.00	0.00	0.13	29-AUG-98	9	$0	$65
3035.7(E)03	LS	06	T07S	R04E		WILLIAM PENTTILA	0.00	0.00	0.00	0.00	24-APR-92	L	$0	$60
						Subtotal Site Acres:	9,079.17	468.00	0.00	13.97				
						Acres Sold:	-468.00							
						Ease/Lease Acres In	0.00							
							8,611.17	Gallatin WMA Total Acres						
Glen FAS														
3430.1(01)	WD	18	T04S	R09W	BIG HOLE RIVER	JOHN & JANE PETTINGILL	7.85	0.00	0.00	0.00	14-JUL-65		$2,150	$0
3430.6(B)01	ES	18	T04S	R09W	BIG HOLE RIVER	BEAVERHEAD COUNTY	0.00	0.00	0.00	1.54	04-JAN-99	P	$0	$0

*.1=Fee Aquisition .2=Lease-In or R/W Easement .3=Conservation Easement .4=Exchange of Use .5=Disposal .6=R/W Easement Granted .7=Lease-Out .8=Misc .9=Reservation .10=Management Agreement

MONTANA FISH, WILDLIFE AND PARKS 2003 LAND INVENTORY

*File Number	Doc Type	County	TWP	Range	Water Body	Grantor/Grantee	Acres Owned	Acres Sold	Ease/Lease Acres In	Ease/Lease Acres Out	Transaction Date	Term	Amount Paid	Amount Received
Glen FAS														
						Subtotal Site Acres:	7.85	0.00	0.00	1.54				
						Acres Sold:	0.00							
						Ease/Lease Acres In	0.00							
							7.85	Glen FAS Total Acres						
Grady Ranches CE WHPA														
3100.3(01)	DDCE	05	T13N	R05W	N/A	GRADY RANCHES	0.00	0.00	12931.68	0.00	01-APR-98		$2,350,000	$0
						Subtotal Site Acres:	0.00	0.00	12,931.68	0.00				
						Acres Sold:	0.00							
						Ease/Lease Acres In	12,931.68							
							12,931.68	Grady Ranches CE WHPA Total Acres						
Grasshopper FAS														
3372.2(01)	PER	18	T08S	R10W	BEAVERHEAD RIVER	MT DEPT. OF TRANSPORTATION	0.00	0.00	1.40	0.00	09-NOV-00	25	$0	$0
						Subtotal Site Acres:	0.00	0.00	1.40	0.00				
						Acres Sold:	0.00							
						Ease/Lease Acres In	1.40							
							1.40	Grasshopper FAS Total Acres						
Gravelly-Blacktail WMA														
3032.1(01)	WD	18	T11S	R05W	BLACKTAIL CREEK	ANDERSON, HANS	3700.00	0.00	0.00	0.00	20-JAN-72		$208,000	$0
3032.1(02)	WD	18	T11S	R05W	BLACKTAIL CREEK	ANDERSON, HANS	4800.00	0.00	0.00	0.00	20-JAN-72		$256,000	$0
3032.1(03)	WD	18	T11S	R06W	BLACKTAIL CREEK	ANDERSON, HANS	2800.00	0.00	0.00	0.00	20-JAN-72		$256,000	$0
3032.2(01)	LS	18	T10S	R06W	BLACKTAIL CREEK	MT DEPT. OF NAT. RES. & CONS.	0.00	0.00	2964.40	0.00	01-MAR-97	10	$5,120	$0
3032.2(02)	LS	18	T10S	R05W	BLACKTAIL CREEK	MT DEPT. OF NAT. RES. & CONS.	0.00	0.00	3196.67	0.00	01-MAR-97	10	$4,566	$0
3032.2(03)	LS	18	T10S	R06W		MT DEPT. OF NAT. RES. & CONS.	0.00	0.00	320.00	0.00	16-JUL-03	9	$589	$0
						Subtotal Site Acres:	11,300.00	0.00	6,481.07	0.00				
						Acres Sold:	0.00							
						Ease/Lease Acres In	6,481.07							
							17,781.07	Gravelly-Blacktail WMA Total Acres						
Green Hollow II BP														
3202.10(01)	AGR	25	T04S	R03E	GREEN HOLLOW CREEK AND RESERVOIR	TURNER ENTERPRISES INC	0.00	0.00	0.00	0.00	11-SEP-98	I	$0	$0

*.1=Fee Aquisition .2=Lease-In or R/W Easement .3=Conservation Easement .4=Exchange of Use .5=Disposal .6=R/W Easement Granted .7=Lease-Out .8=Misc .9=Reservation .10=Management Agreement

MONTANA FISH, WILDLIFE AND PARKS 2003 LAND INVENTORY

*File Number	Doc Type	County	TWP	Range	Water Body	Grantor/Grantee	Acres Owned	Acres Sold	Ease/Lease Acres In	Ease/Lease Acres Out	Transaction Date	Term	Amount Paid	Amount Received
Green Hollow II BP														
						Subtotal Site Acres:	0.00	0.00	0.00	0.00				
						Acres Sold:	0.00							
						Ease/Lease Acres In	0.00							
							0.00	Green Hollow II BP Total Acres						
Greenwood Bottoms FAS														
3435.1(01)	DD	18	T01S	R10W	BIG HOLE RIVER	RUTH MAY	6.13	0.00	0.00	0.00	06-MAY-87		$30,650	$0
						Subtotal Site Acres:	6.13	0.00	0.00	0.00				
						Acres Sold:	0.00							
						Ease/Lease Acres In	0.00							
							6.13	Greenwood Bottoms FAS Total Acres						
Grey Owl FAA														
3440.1(01)	WD	49	T05S	R08E	YELLOWSTONE RIVER	JOHN O. & DONNA B. GRAY	24.86	0.00	0.00	0.00	26-AUG-83		$46,200	$0
3440.1(02)	WD	49	T05S	R08E	YELLOWSTONE RIVER	JOHN O. GRAY & DONNA B. GRAY	6.02	0.00	0.00	0.00	16-MAR-90		$13,200	$0
						Subtotal Site Acres:	30.88	0.00	0.00	0.00				
						Acres Sold:	0.00							
						Ease/Lease Acres In	0.00							
							30.88	Grey Owl FAA Total Acres						
Greycliff FAA														
3285.1(01)	QCD	06	T01S	R02E	MADISON RIVER	WILLIAM R. CLINE & MARY L. CLINE	661.37	0.00	0.00	0.00	05-MAY-58		$32,500	$0
3285.1(02)	WD	06	T02S	R02E	MADISON RIVER	WILBUR E. & HARRIET E. SMITH	86.60	0.00	0.00	0.00	08-JAN-63		$0	$0
3285.1(03)	WD	06	T01S	R02E	MADISON RIVER	WILBUR E. & HARRIET E. SMITH	3.46	0.00	0.00	0.00	08-JAN-63		$0	$0
3285.1(04)	PT	06	T02S	R02E	MADISON RIVER	U.S. BUREAU OF LAND MANAGEMENT	115.06	0.00	0.00	0.00	25-FEB-63		$264	$0
3285.2(01)	MISC	06	T01S	R02E	MADISON RIVER	BUTLER DEVELOPMENT CO.	0.00	0.00	0.00	0.00	11-AUG-58		$0	$0
3285.5(01)	DD	06	T02S	R02E	MADISON RIVER	WILBUR & HARRIET SMITH	0.00	314.94	0.00	0.00	20-DEC-62		$0	$2,250
3285.6(A)01	ES	06	T02S	R02E	MADISON RIVER	MOUNTAIN STATES TELEPHONE&TELEGRAPH	0.00	0.00	0.00	0.37	30-JUN-82	P	$0	$0
						Subtotal Site Acres:	866.49	314.94	0.00	0.37				
						Acres Sold:	-314.94							
						Ease/Lease Acres In	0.00							
							551.55	Greycliff FAA Total Acres						
Hahn CE WMA														

*.1=Fee Aquisition .2=Lease-In or R/W Easement .3=Conservation Easement .4=Exchange of Use .5=Disposal .6=R/W Easement Granted .7=Lease-Out .8=Misc .9=Reservation .10=Management Agreement

MONTANA FISH, WILDLIFE AND PARKS 2003 LAND INVENTORY

*File Number	Doc Type	County	TWP	Range	Water Body	Grantor/Grantee	Acres Owned	Acres Sold	Ease/Lease Acres In	Ease/Lease Acres Out	Transaction Date	Term	Amount Paid	Amount Received
Hahn CE WMA														
3055.3(01)	DDCE	43	T07N	R01E	N/A	HAHN RANCH	0.00	0.00	1685.00	0.00	10-JUL-98		$250,000	$0
						Subtotal Site Acres:	0.00	0.00	1,685.00	0.00				
						Acres Sold:	0.00							
						Ease/Lease Acres In	1,685.00							
							1,685.00	Hahn CE WMA Total Acres						
Harrison Lake FAS														
3205.1(01)	WD	25	T01S	R01W	WILLOW CREEK RES.	FRANCES E. COOPER	39.95	0.00	0.00	0.00	16-AUG-61		$2,500	$0
						Subtotal Site Acres:	39.95	0.00	0.00	0.00				
						Acres Sold:	0.00							
						Ease/Lease Acres In	0.00							
							39.95	Harrison Lake FAS Total Acres						
Haypress Lakes Brood Station HTC														
3201.2(01)	ES	25	T07S	R02W	HAYPRESS LAKES	SHINING MTNS. HOMEOWNERS ASSOC.	0.00	0.00	26.61	0.00	17-AUG-87	P	$0	$0
						Subtotal Site Acres:	0.00	0.00	26.61	0.00				
						Acres Sold:	0.00							
						Ease/Lease Acres In	26.61							
							26.61	Haypress Lakes Brood Station HTC Total Acres						
Helena Valley Reservoir FAA														
3300.2(01)	MOU	05	T10N	R02W	HELENA VALLEY RES.	U.S. BUREAU OF RECLAMATION	0.00	0.00	450.00	0.00	07-FEB-69	50	$0	$0
3300.7(E)01	AGR	05	T10N	R02W	HELENA VALLEY RES.	HELENA FLYING TIGERS	0.00	0.00	0.00	8.51	30-JUN-97	10	$0	$0
						Subtotal Site Acres:	0.00	0.00	450.00	8.51				
						Acres Sold:	0.00							
						Ease/Lease Acres In	450.00							
							450.00	Helena Valley Reservoir FAA Total Acres						
Hell's Canyon FAS														
3278.1(01)	WD	25	T02S	R06W	JEFFERSON RIVER	DOUGLAS ALLEN	3.67	0.00	0.00	0.00	29-DEC-97		$10,000	$0

*.1=Fee Aquisition .2=Lease-In or R/W Easement .3=Conservation Easement .4=Exchange of Use .5=Disposal .6=R/W Easement Granted .7=Lease-Out .8=Misc .9=Reservation .10=Management Agreement

MONTANA FISH, WILDLIFE AND PARKS 2003 LAND INVENTORY

*File Number	Doc Type	County	TWP	Range	Water Body	Grantor/Grantee	Acres Owned	Acres Sold	Ease/Lease Acres In	Ease/Lease Acres Out	Transaction Date	Term	Amount Paid	Amount Received
Hell's Canyon FAS														
						Subtotal Site Acres:	3.67	0.00	0.00	0.00				
						Acres Sold:	0.00							
						Ease/Lease Acres In	0.00							
							3.67	Hell's Canyon FAS Total Acres						
Henneberry FAA														
3243.1(01)	WD	18	T09S	R10W	BEAVERHEAD RIVER	JOHN B. & NANCY C. MCCOLLUM	605.00	0.00	0.00	0.00	14-JUN-77		$245,000	$0
3243.2(01)	RDES	18	T08S	R09W	BEAVERHEAD RIVER	WINDMILL LIVESTOCK CORPORATION	0.00	0.00	0.73	0.00	26-AUG-91	P	$350	$0
3243.5(01)	QCD	18	T09S	R10W	BEAVERHEAD RIVER	MT DEPT. OF HIGHWAYS	0.00	4.60	0.00	0.00	03-AUG-77		$0	$0
3243.6(A)01	RWES	18	T09S	R10W	BEAVERHEAD RIVER	MOUNTAIN STATES TELEPHONE&TELEGRAPH	0.00	0.00	0.00	0.00	22-MAY-80	P	$0	$433
3243.6(B)01	RDES	18	T09S	R10W	BEAVERHEAD RIVER	MT DEPT OF TRANSPORTATION	0.00	0.00	0.00	1.49	24-MAR-00	P	$0	$0
3243.8(01)	COR	18			BEAVERHEAD RIVER	N/A	0.00	0.00	0.00	0.00			$0	$0
						Subtotal Site Acres:	605.00	4.60	0.73	1.49				
						Acres Sold:	-4.60							
						Ease/Lease Acres In	0.73							
							601.13	Henneberry FAA Total Acres						
High Bridge FAS														
3445.1(01)	DD	18	T09S	R10W	BEAVERHEAD RIVER	U.S. GENERAL SERVICES ADMIN.	10.34	0.00	0.00	0.00	06-JUN-86		$0	$0
						Subtotal Site Acres:	10.34	0.00	0.00	0.00				
						Acres Sold:	0.00							
						Ease/Lease Acres In	0.00							
							10.34	High Bridge FAS Total Acres						
High Road FAS														
3450.2(01)	LS	25	T03S	R06W	BIG HOLE RIVER	HAMILTON RANCH	0.00	0.00	3.00	0.00	01-MAY-97	P	$0	$0
						Subtotal Site Acres:	0.00	0.00	3.00	0.00				
						Acres Sold:	0.00							
						Ease/Lease Acres In	3.00							
							3.00	High Road FAS Total Acres						
Highway 89 Bridge FAS														
3455.2(01)	PER	49	T01S	R10E	YELLOWSTONE RIVER	MT DEPT. OF HIGHWAYS	0.00	0.00	1.95	0.00	09-MAR-88	P	$0	$0

MONTANA FISH, WILDLIFE AND PARKS 2003 LAND INVENTORY

*File Number	Doc Type	County	TWP	Range	Water Body	Grantor/Grantee	Acres Owned	Acres Sold	Ease/Lease Acres In	Ease/Lease Acres Out	Transaction Date	Term	Amount Paid	Amount Received
Highway 89 Bridge FAS														
						Subtotal Site Acres:	0.00	0.00	1.95	0.00				
						Acres Sold:	0.00							
						Ease/Lease Acres In	1.95							
							1.95	Highway 89 Bridge FAS Total Acres						
Indian Road AFLP														
3310.1(01)	WD	43	T07N	R02E	MISSOURI RIVER	PAUL J. & HAZEL C. RAGEN	0.88	0.00	0.00	0.00	22-NOV-65		$400	$0
3310.1(02)	WD	43	T07N	R02E	MISSOURI RIVER	MARTIN L. MADILL	14.37	0.00	0.00	0.00	06-OCT-86		$31,000	$0
3310.8(01)	QCD	43	T07N	R02E	MISSOURI RIVER	CITY OF TOWNSEND	0.00	0.00	0.00	0.00	27-JAN-87		$0	$0
						Subtotal Site Acres:	15.25	0.00	0.00	0.00				
						Acres Sold:	0.00							
						Ease/Lease Acres In	0.00							
							15.25	Indian Road AFLP Total Acres						
Jack Hirschy Livestock,Inc.CE WMA														
3052.3(01)	DDCE	18	T04S	R15W	N/A	JACK HIRSCHY LIVESTOCK INC	0.00	0.00	9468.75	0.00	11-DEC-97		$1,250,000	$0
						Subtotal Site Acres:	0.00	0.00	9,468.75	0.00				
						Acres Sold:	0.00							
						Ease/Lease Acres In	9,468.75							
							9,468.75	Jack Hirschy Livestock,Inc.CE WMA Total Acres						
Kalsta Bridge FAS														
3460.1(01)	WD	18	T03S	R09W	BIG HOLE RIVER	LARRY & LAVERNE BRADLEY	5.88	0.00	0.00	0.00	12-NOV-85		$29,416	$0
						Subtotal Site Acres:	5.88	0.00	0.00	0.00				
						Acres Sold:	0.00							
						Ease/Lease Acres In	0.00							
							5.88	Kalsta Bridge FAS Total Acres						
Keogh CE WMA														
3095.3(01)	DDCE	51	T03N	R04W	N/A	VINCENT G. & MARTHANNE KEOGH	0.00	0.00	7105.99	0.00	22-MAR-96		$450,000	$0
						Subtotal Site Acres:	0.00	0.00	7,105.99	0.00				
						Acres Sold:	0.00							
						Ease/Lease Acres In	7,105.99							
							7,105.99	Keogh CE WMA Total Acres						

* 1=Fee Acquisition 2=Lease-In or R/W Easement 3=Conservation Easement 4=Exchange of Use 5=Disposal 6=R/W Easement Granted 7=Lease-Out 8=Misc 9=Reservation 10=Management Agreement

MONTANA FISH, WILDLIFE AND PARKS 2003 LAND INVENTORY

*File Number	Doc Type	County	TWP	Range	Water Body	Grantor/Grantee	Acres Owned	Acres Sold	Ease/Lease Acres In	Ease/Lease Acres Out	Transaction Date	Term	Amount Paid	Amount Received
Kirk Wildlife Refuge FAS														
3465.1(01)	WD	06	T04S	R04E	GALLATIN RIVER	MARGUERITE KIRK	3.02	0.00	0.00	0.00	30-DEC-80		$0	$0
3465.1(02)	WD	06	T04S	R04E	GALLATIN RIVER	HOWARD M. KIRK	0.90	0.00	0.00	0.00	15-JUN-81		$0	$0
3465.1(03)	WD	06	T04S	R04E	GALLATIN RIVER	MARGUERITE KIRK	13.53	0.00	0.00	0.00	18-AUG-81		$0	$0
						Subtotal Site Acres:	17.45	0.00	0.00	0.00				
						Acres Sold:	0.00							
						Ease/Lease Acres In	0.00							
							17.45	Kirk Wildlife Refuge FAS Total Acres						
Kountz Bridge FAA														
3470.1(01)	QCD	25	T01N	R04W	JEFFERSON RIVER	U.S. FARMERS HOME ADMINISTRATION	38.34	0.00	0.00	0.00	01-APR-88		$6,710	$0
						Subtotal Site Acres:	38.34	0.00	0.00	0.00				
						Acres Sold:	0.00							
						Ease/Lease Acres In	0.00							
							38.34	Kountz Bridge FAA Total Acres						
Lake Helena WMA														
3090.1(01)	WD	05	T11N	R03W	LAKE HELENA	WESLEY N. & DOLORES M. JOHNSON	156.98	0.00	0.00	0.00	17-NOV-88		$109,885	$0
3090.2(02)	RDES	05	T11N	R03W	LAKE HELENA	WESLEY N. & DOLORES M. JOHNSON	0.00	0.00	0.12	0.00	17-FEB-89	P	$0	$0
3090.2(03)	ES	05	T11N	R03W	LAKE HELENA	BRIAN D. & HAZEL O'CONNELL	0.00	0.00	0.00	0.00	08-DEC-44	P	$0	$0
3090.2(05)	AGR	05	T11N	R03W	LAKE HELENA	PPL MONTANA LLC	0.00	0.00	0.00	0.00	01-JAN-01	5	$0	$0
3090.8(01)	AGR	05	T11N	R03W	LAKE HELENA	MONTANA POWER COMPANY	0.00	0.00	0.00	0.00	20-JUL-92		$0	$0
3090.8(02)	AGR	05	T11N	R02W	LAKE HELENA	MONTANA POWER COMPANY	0.00	0.00	0.00	0.00	20-OCT-44	P	$0	$0
						Subtotal Site Acres:	156.98	0.00	0.12	0.00				
						Acres Sold:	0.00							
						Ease/Lease Acres In	0.12							
							157.10	Lake Helena WMA Total Acres						
Lewis and Clark Caverns SP														
3518.1(01)	DD	51	T01N	R02W	JEFFERSON RIVER	NORTHERN PACIFIC RR	262.56	0.00	0.00	0.00	18-OCT-35		$0	$0
3518.1(02)	PT	51	T01N	R02W	JEFFERSON RIVER	U.S. BUREAU OF LAND MANAGEMENT	1438.86	0.00	0.00	0.00	16-MAR-38		$0	$0
3518.1(03)	QCD	51	T01N	R02W	JEFFERSON RIVER	JEFFERSON COUNTY	640.00	0.00	0.00	0.00	07-OCT-47		$0	$0
3518.1(04)	WD	51	T01N	R02W		GARY GIANNINI	158.30	0.00	0.00	0.00	26-OCT-93		$14,160	$0
3518.1(05)	DD	51	T01N	R02W	JEFFERSON RIVER	NORTHERN PACIFIC RR	387.50	0.00	0.00	0.00	02-JUL-36		$0	$0
3518.1(06)	WD	51	T01N	R02W	JEFFERSON RIVER	JAMES O COX AND NORMAN ARLT	18.24	0.00	0.00	0.00	24-JUL-98		$0	$0
3518.2(01)	ES	51	T01N	R02W	JEFFERSON RIVER	WALTER WILLIAMS	0.00	0.00	6.06	0.00	26-JUL-47	P	$0	$0
3518.6(A)01	RWES	51	T01N	R02W		U.S. WEST COMMUNICATIONS, INC.	0.00	0.00	0.00	0.00	06-FEB-96	P	$0	$0

*.1=Fee Aquisition .2=Lease-In or R/W Easement .3=Conservation Easement .4=Exchange of Use .5=Disposal .6=R/W Easement Granted .7=Lease-Out .8=Misc .9=Reservation .10=Management Agreement

MONTANA FISH, WILDLIFE AND PARKS 2003 LAND INVENTORY

*File Number	Doc Type	County	TWP	Range	Water Body	Grantor/Grantee	Acres Owned	Acres Sold	Ease/Lease Acres In	Ease/Lease Acres Out	Transaction Date	Term	Amount Paid	Amount Received
Lewis and Clark Caverns SP														
3518.8(01)	AGR	51			JEFFERSON RIVER	WILLOW CREEK/JEFFERSON VALLEY RURAL FIRE DISTRICTS	0.00	0.00	0.00	0.00	16-AUG-99	P	$800	$0
						Subtotal Site Acres:	2,905.46	0.00	6.06	0.00				
						Acres Sold:	0.00							
						Ease/Lease Acres In	6.06							
							2,911.52	Lewis and Clark Caverns SP Total Acres						
Limespur FAA														
3255.1(01)	WD	51	T01N	R02W	JEFFERSON RIVER	GARY GIANNINI	106.71	0.00	0.00	0.00	09-NOV-92		$42,000	$0
						Subtotal Site Acres:	106.71	0.00	0.00	0.00				
						Acres Sold:	0.00							
						Ease/Lease Acres In	0.00							
							106.71	Limespur FAA Total Acres						
Livingston Area Office ADM														
3019.2(01)	AGR	49	T02S	R09E	NONE	USDA--NATURAL RESOURCES CONSERVATION SERVICE	0.00	0.00	0.00	0.00	13-OCT-98	P	$927	$0
						Subtotal Site Acres:	0.00	0.00	0.00	0.00				
						Acres Sold:	0.00							
						Ease/Lease Acres In	0.00							
							0.00	Livingston Area Office ADM Total Acres						
Loch Leven FAA														
3475.1(01)	DD	49	T04S	R09E	YELLOWSTONE RIVER	JAKE & MYRLE FRANKS	65.66	0.00	0.00	0.00	24-OCT-75		$32,000	$0
3475.2(01)	ES	49	T04S	R09E	YELLOWSTONE RIVER	JAKE FRANKS & MYRLE M. FRANKS	0.00	0.00	9.78	0.00	22-DEC-67	P	$0	$0
						Subtotal Site Acres:	65.66	0.00	9.78	0.00				
						Acres Sold:	0.00							
						Ease/Lease Acres In	9.78							
							75.44	Loch Leven FAA Total Acres						
Low Bridge FAS														
3273.8(01)	MISC	18	T09S	R10W	BEAVERHEAD RIVER	N/A	0.00	0.00	0.00	0.00			$0	$0

*.1=Fee Aquisition .2=Lease-In or R/W Easement .3=Conservation Easement .4=Exchange of Use .5=Disposal .6=R/W Easement Granted .7=Lease-Out .8=Misc .9=Reservation .10=Management Agreement

MONTANA FISH, WILDLIFE AND PARKS 2003 LAND INVENTORY

*File Number	Doc Type	County	TWP	Range	Water Body	Grantor/Grantee	Acres Owned	Acres Sold	Ease/Lease Acres In	Ease/Lease Acres Out	Transaction Date	Term	Amount Paid	Amount Received
Low Bridge FAS														
						Subtotal Site Acres:	0.00	0.00	0.00	0.00				
						Acres Sold:	0.00							
						Ease/Lease Acres In	0.00							
							0.00	Low Bridge FAS Total Acres						
Lyon's Bridge FAS														
3368.2(01)	PER	25	T11S	R01E	MADISON RIVER	U.S. FOREST SERVICE	0.00	0.00	3.00	0.00	27-MAR-97	10	$0	$0
						Subtotal Site Acres:	0.00	0.00	3.00	0.00				
						Acres Sold:	0.00							
						Ease/Lease Acres In	3.00							
							3.00	Lyon's Bridge FAS Total Acres						
Madison Buffalo Jump SP														
3534.1(02)	WD	06	T01N	R02E		STEPHEN F. MCDONNELL, TRUSTEE	20.90	0.00	0.00	0.00	29-OCT-93		$37,620	$0
3534.2(01)	ES	06	T01N	R02E		JAMES C. RAY & JOAN L. RAY	0.00	0.00	0.00	0.00	17-JUL-67	P	$0	$0
3534.2(02)	LEGIS	06	T01N	R02E	NA	MT DEPT. OF STATE LANDS	0.00	0.00	297.50	0.00	19-OCT-66	P	$0	$0
3534.2(03)	LEGIS	06	T01N	R02E	NA	MT DEPT. OF STATE LANDS	0.00	0.00	320.00	0.00	30-DEC-66	P	$0	$0
						Subtotal Site Acres:	20.90	0.00	617.50	0.00				
						Acres Sold:	0.00							
						Ease/Lease Acres In	617.50							
							638.40	Madison Buffalo Jump SP Total Acres						
Madison-Bear Creek WMA														
3071.1(01)	WD	25	T08S	R02E	NA	KARL G. & HAZEL E. WARBURTON	1260.92	0.00	0.00	0.00	26-JUL-54		$20,000	$0
3071.1(02)	WD	25	T07S	R01E	NA	KARL G. & HAZEL WARBURTON	2583.96	0.00	0.00	0.00	10-MAY-56		$120,000	$0
3071.1(03)	WD	25	T07S	R01E	NA	GEORGE A. & ETHEL P. CARKEEK	238.80	0.00	0.00	0.00	13-SEP-56		$4,800	$0
3071.1(04)	WD	25	T08S	R01E	NA	ALICE MEIGS ORR	674.05	0.00	0.00	0.00	07-NOV-57		$0	$0
3071.1(05)	WD	25	T08S	R01E	NA	ALICE MEIGS ORR	23.66	0.00	0.00	0.00	30-OCT-59		$272	$0
3071.1(06)	WD	25	T07S	R01E	NA	RANDALL & ANN STOREY	359.17	0.00	0.00	0.00	08-JUN-60		$0	$0
3071.1(07)	PT	25	T07S	R01E	NA	U.S. BUREAU OF LAND MANAGEMENT	115.45	0.00	0.00	0.00	25-FEB-63		$289	$0
3071.2(01)	ES	25	T07S	R01E		RAYMOND G. & DONNA CARKEEK	0.00	0.00	2.17	0.00	21-JUL-64	P	$0	$0
3071.2(02)	PER	25	T07S	R01E		U.S. FOREST SERVICE	0.00	0.00	0.00	0.00	08-DEC-58	P	$0	$0
3071.2(03)	ES	25	T07S	R01E		LUCILE WELLMAN	0.00	0.00	0.00	0.00	21-JUL-64	P	$100	$0
3071.2(04)	ES	25	T07S	R01E		LILLIE STOREY	0.00	0.00	0.00	0.00	29-SEP-65	P	$300	$0
3071.5(01)	WD	25	T07S	R01E	NA	GEORGE A. CARKEEK	0.00	656.43	0.00	0.00	16-APR-57		$0	$36,800
3071.5(02)	WD	25	T08S	R01E	NA	ARTHUR M. & CAROL ORR	0.00	816.22	0.00	0.00	07-NOV-57		$0	$8,332
3071.5(03)	WD	25	T07S	R01E	NA	RANDALL & ANN STOREY	0.00	320.00	0.00	0.00	06-JUN-60		$0	$0

*.1=Fee Aquisition .2=Lease-In or R/W Easement .3=Conservation Easement .4=Exchange of Use .5=Disposal .6=R/W Easement Granted .7=Lease-Out .8=Misc .9=Reservation .10=Management Agreement

MONTANA FISH, WILDLIFE AND PARKS 2003 LAND INVENTORY

*File Number	Doc Type	County	TWP	Range	Water Body	Grantor/Grantee	Acres Owned	Acres Sold	Ease/Lease Acres In	Ease/Lease Acres Out	Transaction Date	Term	Amount Paid	Amount Received
Madison-Bear Creek WMA														
3071.5(04)	DD	25	T07S	R01E	NA	RAYMOND G. CARKEEK	0.00	7.56	0.00	0.00	21-JUL-64		$0	$0
						Subtotal Site Acres:	5,256.01	1,800.21	2.17	0.00				
						Acres Sold:	-1,800.21							
						Ease/Lease Acres In	2.17							
							3,457.97	Madison-Bear Creek WMA Total Acres						
Madison-Wall Creek WMA														
3030.1(01)	WD	25	T09S	R01W	MADISON RIVER	WILLIAM D. & FERN S. HOLT ET AL	4948.72	0.00	0.00	0.00	28-NOV-60		$200,000	$0
3030.1(02)	WD	25	T09S	R01W	MADISON RIVER	KATHRYN PANKEY	600.00	0.00	0.00	0.00	16-JAN-61		$11,750	$0
3030.1(03)	WD	25	T09S	R01W	MADISON RIVER	MARY S. LINEBERGER	280.00	0.00	0.00	0.00	02-APR-77		$75,000	$0
3030.1(04)	WD	25	T09S	R01W	MADISON RIVER	AMERICAN PUBLIC LAND EXCHANGE	320.00	0.00	0.00	0.00	14-AUG-84		$504,000	$0
3030.2(01)	RWDD	25	T09S	R01E	MADISON RIVER	BUTLER DEVELOPMENT CO.	0.00	0.00	0.00	0.00	11-AUG-58	P	$0	$0
3030.2(02)	LS	25	T09S	R01W	MADISON RIVER	MT DEPT. OF NAT. RES. & CONS.	0.00	0.00	918.39	0.00	01-MAR-02	5	$1,114	$0
3030.2(03)	AGR	25	T09S	R01W	MADISON RIVER	MADISON COUNTY	0.00	0.00	0.00	0.00	18-AUG-65		$0	$0
3030.2(04)	ES	25	T09S	R01E	MADISON RIVER	U.S. BUREAU OF LAND MANAGEMENT	0.00	0.00	0.00	0.00	18-MAY-64	50	$84	$0
3030.6(A)01	RWES	25	T09S	R01W	MADISON RIVER	MONTANA POWER COMPANY	0.00	0.00	0.00	0.00	24-OCT-62		$0	$0
3030.6(B)01	RWES	25	T09S	R01W	MADISON RIVER	U.S. BUREAU OF LAND MANAGEMENT	0.00	0.00	0.00	1.18	19-APR-65		$0	$85
3030.6(B)02	RWES	25	T09S	R01W	MADISON RIVER	U.S. BUREAU OF LAND MANAGEMENT	0.00	0.00	0.00	3.40	23-JUN-67		$0	$0
3030.6(B)03	RWES	25	T09S	R01W	MADISON RIVER	U.S. FOREST SERVICE	0.00	0.00	0.00	4.10	07-AUG-86		$0	$0
3030.6(B)04	RWES	25	T09S	R01W	MADISON RIVER	MADISON COUNTY	0.00	0.00	0.00	1.92	11-MAR-83		$0	$0
3030.7(B)01	LS	25	T09S	R01W		WALL CREEK STOCK ASSOCIATION	0.00	0.00	0.00	6240.00	01-MAY-00	6	$0	$0
						Subtotal Site Acres:	6,148.72	0.00	918.39	6,250.60				
						Acres Sold:	0.00							
						Ease/Lease Acres In	918.39							
							7,067.11	Madison-Wall Creek WMA Total Acres						
Maher CE WMA														
3075.3(01)	DDCE	06	T02N	R05E		LLOYD RAY MAHER & SANDRA LEE MAHER	0.00	0.00	880.00	0.00	10-NOV-94		$250,000	$0
						Subtotal Site Acres:	0.00	0.00	880.00	0.00				
						Acres Sold:	0.00							
						Ease/Lease Acres In	880.00							
							880.00	Maher CE WMA Total Acres						
Maidenrock FAA														
3252.1(01)	WD	18	T02S	R09W	BIG HOLE RIVER	W.T. & DOROTHY E. WALKER	177.81	0.00	0.00	0.00	29-MAY-67		$30,000	$0

*.1=Fee Aquisition .2=Lease-In or R/W Easement .3=Conservation Easement .4=Exchange of Use .5=Disposal .6=R/W Easement Granted .7=Lease-Out .8=Misc .9=Reservation .10=Management Agreement

MONTANA FISH, WILDLIFE AND PARKS 2003 LAND INVENTORY

*File Number	Doc Type	County	TWP	Range	Water Body	Grantor/Grantee	Acres Owned	Acres Sold	Ease/Lease Acres In	Ease/Lease Acres Out	Transaction Date	Term	Amount Paid	Amount Received
Maidenrock FAA														
3252.1(02)	WD	18	T02S	R09W	BIG HOLE RIVER	GEORGE FRANKO & MARY FRANKO	18.21	0.00	0.00	0.00	19-APR-78		$11,018	$0
3252.6(A)01	ES	01	T02S	R09W	BIG HOLE RIVER	VIGILANTE ELECTRIC COOPERATIVE	0.00	0.00	0.00	2.15	09-NOV-89	P	$0	$3,425
3252.6(B)01	RDES	18	T02S	R09W	BIG HOLE RIVER	JAMES G. EIGHORN	0.00	0.00	0.00	0.00	07-AUG-85	P	$0	$0
3252.6(B)02	ES	18	T02S	R09W	BIG HOLE RIVER	UNITED STATES OF AMERICA	0.00	0.00	0.00	11.64	20-MAR-69	P	$0	$0
3252.7(B)02	LS	18	T02S	R09W	BIG HOLE RIVER	RICH FRANKO, FRANKO RANCH INC.	0.00	0.00	0.00	150.00	01-DEC-99	10	$0	$597
						Subtotal Site Acres:	196.02	0.00	0.00	163.79				
						Acres Sold:	0.00							
						Ease/Lease Acres In	0.00							
							196.02	Maidenrock FAA Total Acres						
Mallard's Rest FAS														
3480.1(01)	QCD	49	T04S	R09E	YELLOWSTONE RIVER	MALCOLM, ORLIN R., ETAL	1.11	0.00	0.00	0.00	26-JUN-73		$0	$0
3480.2(01)	RWDD	49	T04S	R09E	YELLOWSTONE RIVER	MT DEPT. OF STATE LANDS	0.00	0.00	15.99	0.00	28-JUN-63	P	$849	$0
						Subtotal Site Acres:	1.11	0.00	15.99	0.00				
						Acres Sold:	0.00							
						Ease/Lease Acres In	15.99							
							17.10	Mallard's Rest FAS Total Acres						
Mayflower Bridge FAS														
3485.1(01)	WD	51	T01N	R03W	JEFFERSON RIVER	JOSEPH VINCENT& GWEN LYNN SCHLEMMER	20.00	0.00	0.00	0.00	17-DEC-86		$30,000	$0
3485.6(B)01	RWES	51	T01N	R03W		JEFFERSON COUNTY MONTANA	0.00	0.00	0.00	0.56	15-OCT-02	P	$0	$0
3485.6(C)01	AGR	51	T01N	R03W	JEFFERSON RIVER	JOSEPH V. & GWEN L. SCHLEMMER	0.00	0.00	0.00	0.00	09-DEC-86	P	$0	$0
						Subtotal Site Acres:	20.00	0.00	0.00	0.56				
						Acres Sold:	0.00							
						Ease/Lease Acres In	0.00							
							20.00	Mayflower Bridge FAS Total Acres						
Mayor's Landing AFLF														
3801.2(01)	AGR	49	T02S	R10E	YELLOWSTONE RIVER	CITY OF LIVINGSTON	0.00	0.00	2.80	0.00	03-DEC-90	20	$15,000	$0
						Subtotal Site Acres:	0.00	0.00	2.80	0.00				
						Acres Sold:	0.00							
						Ease/Lease Acres In	2.80							
							2.80	Mayor's Landing AFLF Total Acres						

*.1=Fee Aquisition .2=Lease-In or R/W Easement .3=Conservation Easement .4=Exchange of Use .5=Disposal .6=R/W Easement Granted .7=Lease-Out .8=Misc .9=Reservation .10=Management Agreement

MONTANA FISH, WILDLIFE AND PARKS 2003 LAND INVENTORY

*File Number	Doc Type	County	TWP	Range	Water Body	Grantor/Grantee	Acres Owned	Acres Sold	Ease/Lease Acres In	Ease/Lease Acres Out	Transaction Date	Term	Amount Paid	Amount Received
McAtee Bridge FAS														
3367.2(01)	RWDD	25	T08S	R01W	MADISON RIVER	MT DEPT. OF STATE LANDS	0.00	0.00	5.84	0.00	17-JAN-89	P	$20,440	$0
						Subtotal Site Acres:	0.00	0.00	5.84	0.00				
						Acres Sold:	0.00							
						Ease/Lease Acres In	5.84							
							5.84	McAtee Bridge FAS Total Acres						
Meadow Lake FAS														
3214.1(01)	QCD	25	T04S	R01W	ENNIS LAKE	U.S. BUREAU OF LAND MANAGEMENT	5.52	0.00	0.00	0.00	13-SEP-56		$0	$0
3214.2(01)	PER	25	T04S	R01W	ENNIS LAKE	PPL MONTANA LLC	0.00	0.00	0.00	0.00	30-JUN-03	37	$0	$0
						Subtotal Site Acres:	5.52	0.00	0.00	0.00				
						Acres Sold:	0.00							
						Ease/Lease Acres In	0.00							
							5.52	Meadow Lake FAS Total Acres						
Mill Creek CE FGRN														
3127.3(01)	CE	49	T05S	R09E	YELLOWSTONE RIVER	ELIZABETH NICHOLS	0.00	0.00	270.00	0.00	24-NOV-87		$0	$0
						Subtotal Site Acres:	0.00	0.00	270.00	0.00				
						Acres Sold:	0.00							
						Ease/Lease Acres In	270.00							
							270.00	Mill Creek CE FGRN Total Acres						
Milwaukee FAS														
3490.1(01)	QCD	06	T02N	R02E	MADISON RIVER	CHICAGO,MILWAUKEE,ST.PAUL & PACIFIC	6.91	0.00	0.00	0.00	07-MAR-79		$3,670	$0
						Subtotal Site Acres:	6.91	0.00	0.00	0.00				
						Acres Sold:	0.00							
						Ease/Lease Acres In	0.00							
							6.91	Milwaukee FAS Total Acres						
Missouri Headwaters SP														
3523.1(01)	QCD	06	T02N	R02E	GALLATIN RIVER	CLARK M.&THERESA OLIVIA MAUDLIN	9.50	0.00	0.00	0.00	22-MAY-47		$0	$0
3523.1(02)	QCD	06	T02N	R02E	MISSOURI RIVER	IDEAL CEMENT CO.	2.00	0.00	0.00	0.00	24-MAY-66		$0	$0
3523.1(03)	WD	06	T02N	R02E	MISSOURI RIVER	CARL H.FEISTNER, OTTO G. FEISTNER	505.12	0.00	0.00	0.00	17-AUG-66		$37,425	$0
3523.1(04)	PT	06	T02N	R02E	MISSOURI RIVER	U.S. BUREAU OF LAND MANAGEMENT	6.93	0.00	0.00	0.00	07-JUL-69		$0	$0

*.1=Fee Aquisition .2=Lease-In or R/W Easement .3=Conservation Easement .4=Exchange of Use .5=Disposal .6=R/W Easement Granted .7=Lease-Out .8=Misc .9=Reservation .10=Management Agreement

MONTANA FISH, WILDLIFE AND PARKS 2003 LAND INVENTORY

*File Number	Doc Type	County	TWP	Range	Water Body	Grantor/Grantee	Acres Owned	Acres Sold	Ease/Lease Acres In	Ease/Lease Acres Out	Transaction Date	Term	Amount Paid	Amount Received
Missouri Headwaters SP														
3523.1(05)	QCD	06	T02N	R02E	MISSOURI RIVER	ANNA MARIE BAKKEN TRUST, ET AL	0.32	0.00	0.00	0.00	19-JUL-93		$3,000	$0
3523.1(06)	GD	06	T02N	R02E	MISSOURI RIVER	MT DEPT. OF STATE LANDS	3.80	0.00	0.00	0.00	09-JUN-88		$0	$0
3523.2(01)	PER	06	T02N	R02E	MISSOURI RIVER	MT DEPT. OF HIGHWAYS	0.00	0.00	4.21	0.00	30-AUG-93	25	$0	$0
3523.2(02)	AGR	06	T02N	R02E	MISSOURI RIVER	MONTANA RAIL LINK, INC.	0.00	0.00	0.00	0.00	01-MAY-78	P	$137	$0
3523.6(A)01	ES	06	T02N	R02E	MISSOURI RIVER	MONTANA POWER COMPANY	0.00	0.00	0.00	0.00	27-FEB-68	P	$0	$55
3523.6(A)02	RWES	06	T02N	R02E	MISSOURI RIVER	MONTANA POWER COMPANY	0.00	0.00	0.00	0.80	18-DEC-75	P	$0	$0
3523.6(A)03	RWES	06	T02N	R02E	MISSOURI RIVER	MONTANA POWER COMPANY	0.00	0.00	0.00	0.40	17-MAY-00	P	$0	$0
3523.6(A)04	RWES	06	T02N	R02E	MISSOURI	MONTANA POWER COMPANY	0.00	0.00	0.00	3.50	11-APR-02	P	$0	$0
3523.8(01)	LEGIS	06	T02N	R02E	MISSOURI RIVER	MISSOURI HEADWATERS STATE PARK	0.00	0.00	0.00	0.00	15-MAY-86		$0	$0
						Subtotal Site Acres:	527.67	0.00	4.21	4.70				
						Acres Sold:	0.00							
						Ease/Lease Acres In	4.21							
							531.88	Missouri Headwaters SP Total Acres						
Mt. Haggin WMA														
3069.1(01)	GD	01	T02N	R11W	NA	THE NATURE CONSERVANCY/O'NEIL W.M.	54256.77	0.00	0.00	0.00	19-JUL-76		$1,900,000	$0
3069.1(02)	WD	30	T04N	R10W	NA	MT.HAGGIN RANCH-HENSLER & CHRISTIAN	3879.00	0.00	0.00	0.00	12-AUG-82		$0	$0
3069.1(03)	WD	01	T03N	R11W		THE NATURE CONSERVANCY	10.00	0.00	0.00	0.00	19-JUL-76		$0	$0
3069.1(04)	QCD	30	T02N	R12W		THE NATURE CONSERVANCY	20.00	0.00	0.00	0.00	19-JUL-76		$0	$0
3069.1(05)	PT	30	T03N	R10W	NA	U.S. BUREAU OF LAND MANAGEMENT	953.07	0.00	0.00	0.00	03-FEB-88		$0	$0
3069.1(06)	WD	01	T03N	R10W	GERMAN CREEK	PEGASUS GOLD CORPORATION	30.13	0.00	0.00	0.00	20-JUL-88		$0	$0
3069.1(07)	WD	30	T03N	R11W		BEAL MOUNTAIN MINING, INC.	1000.00	0.00	0.00	0.00	19-JUN-92		$0	$0
3069.1(08)	QCD	01	T03N	R10W	N/A	BEAL MOUNTAIN MINING	305.92	0.00	0.00	0.00	10-JAN-02		$0	$0
3069.4(B)02	AGR	01	T03N	R10W	NA	U.S. FOREST SERVICE/DFWP	0.00	0.00	0.00	0.00	27-JAN-99	5	$0	$0
3069.5(01)	GD	30	T03N	R11W	NA	MT.HAGGIN RANCH-HENSLER & CHRISTIAN	0.00	3998.00	0.00	0.00	20-AUG-82		$0	$0
3069.6(A)01	ES	30	T02N	R12W		SOUTHERN MT TELEPHONE CO.	0.00	0.00	0.00	0.00	13-MAR-81		$0	$0
3069.6(B)01	ES	01	T03N	R10W	GERMAN CREEK	PEGASUS GOLD CO. & BEAL MTN MINING	0.00	0.00	0.00	29.43	25-JUL-88	15	$0	$0
3069.7(B)01	LS	01	T02N	R11W	NA	WILLOW GLEN RANCH	0.00	0.00	0.00	16500.00	15-JUN-02	3	$0	$9,196
3069.7(B)02	LS	30	T03N	R10W		PETERSON FAIRMONT RANCH INC	0.00	0.00	0.00	7700.00	16-JUL-02	3	$0	$1,797
3069.7(B)03	LS	01	T04N	R11W		WILLOW GLEN RANCH	0.00	0.00	0.00	0.00	08-MAR-01	3	$0	$0
3069.7(B)05	LS	30	T02N	R12W		THOMPSON, BACON, RALSTON	0.00	0.00	0.00	5100.00	21-MAR-02	3	$0	$4,025
3069.8(01)	MISC	00				N/A	0.00	0.00	0.00	0.00			$0	$0

*.1=Fee Aquisition .2=Lease-In or R/W Easement .3=Conservation Easement .4=Exchange of Use .5=Disposal .6=R/W Easement Granted .7=Lease-Out .8=Misc .9=Reservation .10=Management Agreement

MONTANA FISH, WILDLIFE AND PARKS 2003 LAND INVENTORY

*File Number	Doc Type	County	TWP	Range	Water Body	Grantor/Grantee	Acres Owned	Acres Sold	Ease/Lease Acres In	Ease/Lease Acres Out	Transaction Date	Term	Amount Paid	Amount Received
Mt. Haggin WMA														
						Subtotal Site Acres:	60,454.89	3,998.00	0.00	29,329.43				
						Acres Sold:	-3,998.00							
						Ease/Lease Acres In	0.00							
							56,456.89	Mt. Haggin WMA Total Acres						
Notch Bottom FAS														
3495.1(01)	WD	25	T05S	R08W	BIG HOLE RIVER	MARGARET, DAVID & JAMES HAGENBARTH	11.66	0.00	0.00	0.00	09-OCT-86		$60,000	$0
3495.1(02)	WD	25	T04S	R08W	BIG HOLE RIVER	CHARLES COCANOUGHER	0.67	0.00	0.00	0.00	05-FEB-90		$1,000	$0
						Subtotal Site Acres:	12.33	0.00	0.00	0.00				
						Acres Sold:	0.00							
						Ease/Lease Acres In	0.00							
							12.33	Notch Bottom FAS Total Acres						
O'Connell Lyons Creek CE WMA														
3061.3(01)	DDCE	05	T14N	R05W		PATRICIA J. ANDERSON,O'CONNELL ETAL	0.00	0.00	4153.84	0.00	04-SEP-96		$415,384	$0
						Subtotal Site Acres:	0.00	0.00	4,153.84	0.00				
						Acres Sold:	0.00							
						Ease/Lease Acres In	4,153.84							
							4,153.84	O'Connell Lyons Creek CE WMA Total Acres						
Paradise FAS														
3251.1(01)	WD	49	T05S	R09E	YELLOWSTONE RIVER	WILLIAM S. & NORMA P. WARFIELD	2.58	0.00	0.00	0.00	02-JUN-70		$1,000	$0
						Subtotal Site Acres:	2.58	0.00	0.00	0.00				
						Acres Sold:	0.00							
						Ease/Lease Acres In	0.00							
							2.58	Paradise FAS Total Acres						
Park Lake FAA														
3265.1(01)	DD	51	T08N	R05W	PARK LAKE	SAMSON, WALTER G.	95.88	0.00	0.00	0.00	09-APR-58		$10,000	$0
3265.2(02)	PER	51	T08N	R05W	PARK LAKE	U.S. FOREST SERVICE	0.00	0.00	0.00	0.00	29-DEC-58	P	$0	$0
3265.6(B)01	RWES	51	T08N	R05W	PARK LAKE	U.S. FOREST SERVICE	0.00	0.00	0.00	0.00	26-MAR-68		$0	$0
3265.6(B)02	RWES	51	T08N	R05W	PARK LAKE	U.S. FOREST SERVICE	0.00	0.00	0.00	2.95	08-MAY-64		$0	$0
3265.6(C)01	RWES	51	T08N	R05W	PARK LAKE	U.S. FOREST SERVICE	0.00	0.00	0.00	0.00	22-NOV-65		$0	$0

*.1=Fee Aquisition .2=Lease-In or R/W Easement .3=Conservation Easement .4=Exchange of Use .5=Disposal .6=R/W Easement Granted .7=Lease-Out .8=Misc .9=Reservation .10=Management Agreement

MONTANA FISH, WILDLIFE AND PARKS 2003 LAND INVENTORY

*File Number	Doc Type	County	TWP	Range	Water Body	Grantor/Grantee	Acres Owned	Acres Sold	Ease/Lease Acres In	Ease/Lease Acres Out	Transaction Date	Term	Amount Paid	Amount Received
Park Lake FAA														
						Subtotal Site Acres:	95.88	0.00	0.00	2.95				
						Acres Sold:	0.00							
						Ease/Lease Acres In	0.00							
							95.88	Park Lake FAA Total Acres						
Parker Homestead SP														
3572.2(01)	LS	51	T01N	R01W	NA	JOHN J. & LEITA R. BEARDSLEY	0.00	0.00	1.67	0.00	01-JAN-85	25	$2,500	$0
						Subtotal Site Acres:	0.00	0.00	1.67	0.00				
						Acres Sold:	0.00							
						Ease/Lease Acres In	1.67							
							1.67	Parker Homestead SP Total Acres						
Parrot Castle FAA														
3254.1(01)	WD	51	T01N	R04W	JEFFERSON RIVER	EUGENE & JOSEPHINE A. HOLT	33.41	0.00	0.00	0.00	08-JAN-64		$2,000	$0
						Subtotal Site Acres:	33.41	0.00	0.00	0.00				
						Acres Sold:	0.00							
						Ease/Lease Acres In	0.00							
							33.41	Parrot Castle FAA Total Acres						
Pennington Bridge FAS														
3266.2(01)	LS	25	T04S	R07W	BIG HOLE RIVER	JIM TOLTON, JULI BOWEN	0.00	0.00	2.00	0.00	14-FEB-00	10	$1,000	$0
						Subtotal Site Acres:	0.00	0.00	2.00	0.00				
						Acres Sold:	0.00							
						Ease/Lease Acres In	2.00							
							2.00	Pennington Bridge FAS Total Acres						
Pine Creek FAS														
3257.1(01)	WD	49	T04S	R09E	YELLOWSTONE RIVER	O'HAIR RANCH CO., INC.	2.16	0.00	0.00	0.00	30-APR-82		$20,000	$0
3257.2(01)	ES	49	T04S	R09E	YELLOWSTONE RIVER	MT DEPT. OF HIGHWAYS	0.00	0.00	0.07	0.00	19-MAR-90	25	$0	$0
						Subtotal Site Acres:	2.16	0.00	0.07	0.00				
						Acres Sold:	0.00							
						Ease/Lease Acres In	0.07							
							2.23	Pine Creek FAS Total Acres						

*.1=Fee Aquisition .2=Lease-In or R/W Easement .3=Conservation Easement .4=Exchange of Use .5=Disposal .6=R/W Easement Granted .7=Lease-Out .8=Misc .9=Reservation .10=Management Agreement

MONTANA FISH, WILDLIFE AND PARKS 2003 LAND INVENTORY

*File Number	Doc Type	County	TWP	Range	Water Body	Grantor/Grantee	Acres Owned	Acres Sold	Ease/Lease Acres In	Ease/Lease Acres Out	Transaction Date	Term	Amount Paid	Amount Received
Pipe Organ FAS														
3374.2(01)	PER	18	T09S	R10W	BEAVERHEAD RIVER	MT DEPT. OF TRANSPORTATION	0.00	0.00	5.85	0.00	09-NOV-00	25	$0	$0
						Subtotal Site Acres:	0.00	0.00	5.85	0.00				
						Acres Sold:	0.00							
						Ease/Lease Acres In	5.85							
							5.85	Pipe Organ FAS Total Acres						
Poindexter Slough FAA														
3206.1(01)	WD	18	T07S	R09W	BEAVERHEAD RIVER	THE NATURE CONSERVANCY	446.39	0.00	0.00	0.00	17-JUL-79		$924,635	$0
3206.1(02)	QCD	18	T07S	R09W	BEAVERHEAD RIVER	MT DEPT. OF HIGHWAYS	9.60	0.00	0.00	0.00	20-SEP-79		$0	$0
3206.1(03)	QCD	18	T07S	R09W	BEAVERHEAD RIVER	MT DEPT OF HIGHWAYS	8.37	0.00	0.00	0.00	20-SEP-79		$0	$0
3206.1(04)	QCD	18	T07S	R09W	BEAVERHEAD RIVER	MT DEPT. OF HIGHWAYS	17.09	0.00	0.00	0.00	20-SEP-79		$0	$0
3206.1(05)	WD	18	T07S	R09W	BEAVERHEAD RIVER	ROSCOE O. & CLAIRE F. PILON	16.17	0.00	0.00	0.00	22-MAY-90		$0	$0
3206.1(06)	WD	18	T07S	R09W	POINDEXTER SLOUGH	PAUL GODECKE AND GERI GODECKE	28.47	0.00	0.00	0.00	24-AUG-95		$0	$0
3206.1(07)	WD	18	T07S	R09W	BEAVERHEAD RIVER	TASH T DIAMOND LIVESTOCK INC	6.04	0.00	0.00	0.00	28-JUN-99		$0	$0
3206.1(08)	WD	18	T07S	R09W	BEAVERHEAD RIVER	WHEATS INC	8.22	0.00	0.00	0.00	11-JAN-01		$20,000	$0
3206.2(01)	ES	18	T07S	R09W	BEAVERHEAD RIVER	GERTRUDE LOVELL & ROSCOE PILON	0.00	0.00	0.04	0.00	29-JUL-82	P	$0	$0
3206.2(03)	GD	18	T07S	R09W	BEAVERHEAD RIVER	ROSCOE AND CLAIRE PILON	0.00	0.00	0.09	0.00	19-JUL-82	P	$0	$0
3206.5(01)	BSD	18	T07S	R09W	BEAVERHEAD RIVER	MT DEPT. OF HIGHWAYS	0.00	37.44	0.00	0.00	09-AUG-79		$0	$0
3206.5(02)	GD	18	T07S	R09W	BEAVERHEAD RIVER	ROSCOE & CLAIRE E. PILON	0.00	62.53	0.00	0.00	19-JUL-82		$0	$0
3206.5(03)	GD	18	T07S	R09W	POINDEXTER SLOUGH	PAUL AND GERI GODECKE	0.00	18.58	0.00	0.00	24-AUG-95		$0	$0
3206.5(04)	GD	18	T07S	R09W	POINDEXTER SLOUGH	TASH T DIAMOND LIVESTOCK INC	0.00	13.65	0.00	0.00	03-MAR-99		$0	$0
3206.6(B)01	ES	18	T07S	R09W	POINDEXTER SLOUGH	ROSCOE O AND CLAIRE E PILON	0.00	0.00	0.00	0.79	31-DEC-98	P	$0	$0
3206.6(B)02	ES	18	T07S	R09W	POINDEXTER SLOUGH	BECKY L MILLER	0.00	0.00	0.00	0.00	13-DEC-02	P	$0	$0
3206.6(C)01	ES	18	T07S	R09W		MT DEPT. OF NAT. RES. & CONS.	0.00	0.00	0.00	0.00	21-SEP-92	15	$0	$0
3206.8(01)	WC	18			BEAVERHEAD RIVER	CLARK CANYON WATER SUPPLY COMPANY	0.00	0.00	0.00	0.00	14-AUG-79	P	$810	$0
						Subtotal Site Acres:	540.35	132.20	0.13	0.79				
						Acres Sold:	-132.20							
						Ease/Lease Acres In	0.13							
							408.28	Poindexter Slough FAA Total Acres						
Point of Rocks FAS														
3280.1(01)	WD	49	T07S	R07E	YELLOWSTONE RIVER	CLAUDE R. HOOKHAM, TRUSTEE	43.75	0.00	0.00	0.00	15-DEC-93		$21,873	$0
3280.2(01)	AGR	49	T07S	R07E	YELLOWSTONE RIVER	MT DEPT. OF HIGHWAYS	0.00	0.00	15.00	0.00	26-MAY-82	P	$0	$0

*.1=Fee Aquisition .2=Lease-In or R/W Easement .3=Conservation Easement .4=Exchange of Use .5=Disposal .6=R/W Easement Granted .7=Lease-Out .8=Misc .9=Reservation .10=Management Agreement

MONTANA FISH, WILDLIFE AND PARKS 2003 LAND INVENTORY

*File Number	Doc Type	County	TWP	Range	Water Body	Grantor/Grantee	Acres Owned	Acres Sold	Ease/Lease Acres In	Ease/Lease Acres Out	Transaction Date	Term	Amount Paid	Amount Received
Point of Rocks FAS														
						Subtotal Site Acres:	43.75	0.00	15.00	0.00				
						Acres Sold:	0.00							
						Ease/Lease Acres In	15.00							
							58.75	Point of Rocks FAS Total Acres						
Powerhouse FAS														
3366.1(01)	WD	01	T01S	R10W	BIG HOLE RIVER	HENRY F.JOHNSON & WILLIAM H.JOHNSON	35.20	0.00	0.00	0.00	08-OCT-90		$14,000	$0
						Subtotal Site Acres:	35.20	0.00	0.00	0.00				
						Acres Sold:	0.00							
						Ease/Lease Acres In	0.00							
							35.20	Powerhouse FAS Total Acres						
Queen of the Waters FAS														
3258.1(01)	QCD	49	T09S	R08E	YELLOWSTONE RIVER	HUBERT J. LING & DONNA S. LINK	10.12	0.00	0.00	0.00	05-AUG-69		$0	$0
3258.2(01)	ES	49	T09S	R08E	YELLOWSTONE RIVER	HUBERT J. LINK & DONNA S. LINK	0.00	0.00	0.00	0.00	29-MAY-73	P	$0	$0
3258.6(A)01	ES	49	T09S	R08E	YELLOWSTONE RIVER	COUNTY OF PARK	0.00	0.00	0.00	0.00	14-DEC-71	P	$0	$0
						Subtotal Site Acres:	10.12	0.00	0.00	0.00				
						Acres Sold:	0.00							
						Ease/Lease Acres In	0.00							
							10.12	Queen of the Waters FAS Total Acres						
Raynolds' Pass FAA														
3260.1(01)	WD	25	T11S	R02E	MADISON RIVER	DARYL STROUD AND CLEO STROUD	162.50	0.00	0.00	0.00	26-SEP-69		$28,000	$0
3260.6(A)01	RWES	25	T11S	R02E	MADISON RIVER	THREE RIVERS TELEPHONE CO-OP,INC	0.00	0.00	0.00	0.00	10-MAY-94	P	$0	$0
						Subtotal Site Acres:	162.50	0.00	0.00	0.00				
						Acres Sold:	0.00							
						Ease/Lease Acres In	0.00							
							162.50	Raynolds' Pass FAA Total Acres						
Red Rock Lake AFLW														
3045.1(01)	GD	18	T14S	R02W	RED ROCK LAKE	CHARLES BRADFORD RODES	26.80	0.00	0.00	0.00	13-OCT-26		$500	$0
3045.10(01)	AGR	18	T14S	R02W	RED ROCK LAKE	U.S. FISH & WILDLIFE SERVICE	0.00	0.00	0.00	26.80	01-MAY-88	P	$0	$0
3045.2(01)	RWES	18	T13S	R02W	RED ROCK LAKE	PORTLAND CATTLE LOAN COMPANY, INC.	0.00	0.00	0.00	0.00	02-AUG-30	P	$0	$0

*.1=Fee Aquisition .2=Lease-In or R/W Easement .3=Conservation Easement .4=Exchange of Use .5=Disposal .6=R/W Easement Granted .7=Lease-Out .8=Misc .9=Reservation .10=Management Agreement

MONTANA FISH, WILDLIFE AND PARKS 2003 LAND INVENTORY

*File Number	Doc Type	County	TWP	Range	Water Body	Grantor/Grantee	Acres Owned	Acres Sold	Ease/Lease Acres In	Ease/Lease Acres Out	Transaction Date	Term	Amount Paid	Amount Received
Red Rock Lake AFLW														
3045.2(02)	RWES	18	T13S	R02W	LOWER RED ROCK LK	EDWARD W. & ELLA RENFRO	0.00	0.00	0.00	0.00	19-JUL-30	P	$0	$0
3045.2(03)	RWES	18	T13S	R02W	LOWER RED ROCK LK	MONTANA HUNTING CLUB	0.00	0.00	0.00	0.00	31-MAY-30	P	$0	$0
3045.2(04)	RWES	18	T14S	R02W	LOWER RED ROCK LK	IDLEWILD HUNTING CLUB	0.00	0.00	0.00	0.00	05-JUL-30	P	$0	$0
						Subtotal Site Acres:	26.80	0.00	0.00	26.80				
						Acres Sold:	0.00							
						Ease/Lease Acres In	0.00							
							26.80	Red Rock Lake AFLW Total Acres						
Red Rock River Ranch Reservoir BP														
3203.10(01)	AGR	18	T11S	R10W	RED ROCK RIVER	TURNER RANCH PROPERTIES LP	0.00	0.00	0.00	0.00	11-SEP-98	I	$0	$0
						Subtotal Site Acres:	0.00	0.00	0.00	0.00				
						Acres Sold:	0.00							
						Ease/Lease Acres In	0.00							
							0.00	Red Rock River Ranch Reservoir BP Total Acres						
Robb-Ledford WMA														
3066.1(01)	WD	25	T09S	R04W	ROBB CREEK	ROCKY MOUNTAIN ELK FOUNDATION, INC.	17170.66	0.00	0.00	0.00	28-JUL-88		$1,820,000	$0
3066.1(02)	WD	18	T11S	R05W	ROBB CREEK	ROCKY MOUNTAIN ELK FOUNDATION, INC.	120.00	0.00	0.00	0.00	31-MAY-89		$20,000	$0
3066.2(01)	LS	25	T09S	R04W	ROBB CREEK	MT DEPT. OF NAT. RES. & CONS.	0.00	0.00	10426.82	0.00	01-MAR-02	5	$16,375	$0
3066.2(02)	LS	25	T10S	R04W	ROBB CREEK	MT DEPT. OF NAT. RES. & CONS.	0.00	0.00	320.00	0.00	21-NOV-02	16	$1,949	$0
3066.2(03)	LS	25	T09S	R04W	ROBB CREEK	MT DEPT. OF NAT. RES. & CONS.	0.00	0.00	40.00	0.00	21-NOV-02	16	$233	$0
3066.7(B)02	LS	18	T09S	R04W	ROBB CREEK	LEDFORD CREEK GRAZING ASSOCIATION	0.00	0.00	0.00	28108.34	12-MAY-00	10	$0	$15,454
						Subtotal Site Acres:	17,290.66	0.00	10,786.82	28,108.34				
						Acres Sold:	0.00							
						Ease/Lease Acres In	10,786.82							
							28,077.48	Robb-Ledford WMA Total Acres						
Ruby Dam FAS														
3326.2(01)	LS	25	T07S	R04W	RUBY RIVER	DEPT. NAT. RES. & CONSERV.	0.00	0.00	2.00	0.00	15-AUG-97	20	$0	$0
						Subtotal Site Acres:	0.00	0.00	2.00	0.00				
						Acres Sold:	0.00							
						Ease/Lease Acres In	2.00							
							2.00	Ruby Dam FAS Total Acres						

*.1=Fee Aquisition .2=Lease-In or R/W Easement .3=Conservation Easement .4=Exchange of Use .5=Disposal .6=R/W Easement Granted .7=Lease-Out .8=Misc .9=Reservation .10=Management Agreement

MONTANA FISH, WILDLIFE AND PARKS 2003 LAND INVENTORY

*File Number	Doc Type	County	TWP	Range	Water Body	Grantor/Grantee	Acres Owned	Acres Sold	Ease/Lease Acres In	Ease/Lease Acres Out	Transaction Date	Term	Amount Paid	Amount Received
Ruby Island FAA														
3331.2(01)	LS	25	T06S	R04W	CLEAR CK, RUBY RIVER	EDWIN J. & KATHERINE J. GUINNANE	0.00	0.00	44.90	0.00	12-AUG-97	5	$9,000	$0
						Subtotal Site Acres:	0.00	0.00	44.90	0.00				
						Acres Sold:	0.00							
						Ease/Lease Acres In	44.90							
							44.90	Ruby Island FAA Total Acres						
Ruby River Sites FAS														
3333.8(01)	MISC	25			RUBY RIVER	N/A	0.00	0.00	0.00	0.00			$0	$0
						Subtotal Site Acres:	0.00	0.00	0.00	0.00				
						Acres Sold:	0.00							
						Ease/Lease Acres In	0.00							
							0.00	Ruby River Sites FAS Total Acres						
Salmon Fly FAS														
3259.1(01)	WD	18	T02S	R09W	BIG HOLE RIVER	IVER L. & H. MAY LATTIN	12.27	0.00	0.00	0.00	01-NOV-85		$92,003	$0
3259.6(B)01	ES	18	T02S	R09W	BIG HOLE RIVER	BEAVERHEAD COUNTY	0.00	0.00	0.00	0.16	04-JAN-99	P	$0	$0
						Subtotal Site Acres:	12.27	0.00	0.00	0.16				
						Acres Sold:	0.00							
						Ease/Lease Acres In	0.00							
							12.27	Salmon Fly FAS Total Acres						
Sappington Bridge FAS														
3262.2(02)	PER	51	T01N	R01W	JEFFERSON RIVER	MT DEPT. OF TRANSPORTATION	0.00	0.00	1.00	0.00	27-JUN-03	10	$0	$0
						Subtotal Site Acres:	0.00	0.00	1.00	0.00				
						Acres Sold:	0.00							
						Ease/Lease Acres In	1.00							
							1.00	Sappington Bridge FAS Total Acres						
Sheds Bridge FAS														
3263.1(01)	DD	06	T02S	R04E	GALLATIN RIVER	CHICAGO,MILWAUKEE,ST.PAUL & PACIFIC	8.14	0.00	0.00	0.00	03-APR-85		$25,830	$0
3263.5(01)	QCD	06	T02S	R04E	GALLATIN RIVER	MONTANA DEPT OF TRANSPORTATION	0.00	0.62	0.00	0.00	13-JUN-00		$0	$0
3263.6(B)01	RDES	06	T25N	R04E	GALLATIN RIVER	YCW FOREST MOBILE HOME PARK LLC	0.00	0.00	0.00	0.09	06-FEB-03	P	$0	$0

*.1=Fee Aquisition .2=Lease-In or R/W Easement .3=Conservation Easement .4=Exchange of Use .5=Disposal .6=R/W Easement Granted .7=Lease-Out .8=Misc .9=Reservation .10=Management Agreement

MONTANA FISH, WILDLIFE AND PARKS 2003 LAND INVENTORY

*File Number	Doc Type	County	TWP	Range	Water Body	Grantor/Grantee	Acres Owned	Acres Sold	Ease/Lease Acres In	Ease/Lease Acres Out	Transaction Date	Term	Amount Paid	Amount Received
Sheds Bridge FAS														
						Subtotal Site Acres:	8.14	0.62	0.00	0.09				
						Acres Sold:	-0.62							
						Ease/Lease Acres In	0.00							
							7.52	Sheds Bridge FAS Total Acres						
Sheep Mountain FAS														
3290.1(01)	WD	49	T01S	R11E	YELLOWSTONE RIVER	ROBERT M. & DOROTHY M. HUGGINS	2.99	0.00	0.00	0.00	12-SEP-66		$4,500	$0
3290.1(02)	DD	49	T01S	R11W	YELLOWSTONE RIVER	ROBERT M. & DOROTHY M. HUGGINS	4.48	0.00	0.00	0.00	31-DEC-63		$1,000	$0
						Subtotal Site Acres:	7.47	0.00	0.00	0.00				
						Acres Sold:	0.00							
						Ease/Lease Acres In	0.00							
							7.47	Sheep Mountain FAS Total Acres						
Sieben Lyons Creek CE WMA														
3060.3(01)	DDCE	05	T14N	R05W	LYONS CREEK	SIEBEN RANCH CO.	0.00	0.00	4040.00	0.00	04-SEP-96		$404,000	$0
						Subtotal Site Acres:	0.00	0.00	4,040.00	0.00				
						Acres Sold:	0.00							
						Ease/Lease Acres In	4,040.00							
							4,040.00	Sieben Lyons Creek CE WMA Total Acres						
Sieben Rattlesnake Creek CE WMA														
3062.3(01)	DDCE	05	T13N	R05W		SIEBEN RANCH COMPANY	0.00	0.00	10866.90	0.00	04-SEP-96		$1,086,690	$0
						Subtotal Site Acres:	0.00	0.00	10,866.90	0.00				
						Acres Sold:	0.00							
						Ease/Lease Acres In	10,866.90							
							10,866.90	Sieben Rattlesnake Creek CE WMA Total Acres						
Silver Gate WHPA														
3079.1(01)	WD	49	T09S	R14E	NA	DALE ALLEY & DOLLY RUTH ALLEY	2.82	0.00	0.00	0.00	29-DEC-80		$0	$0
						Subtotal Site Acres:	2.82	0.00	0.00	0.00				
						Acres Sold:	0.00							
						Ease/Lease Acres In	0.00							
							2.82	Silver Gate WHPA Total Acres						

*.1=Fee Aquisition .2=Lease-In or R/W Easement .3=Conservation Easement .4=Exchange of Use .5=Disposal .6=R/W Easement Granted .7=Lease-Out .8=Misc .9=Reservation .10=Management Agreement

MONTANA FISH, WILDLIFE AND PARKS 2003 LAND INVENTORY

*File Number	Doc Type	County	TWP	Range	Water Body	Grantor/Grantee	Acres Owned	Acres Sold	Ease/Lease Acres In	Ease/Lease Acres Out	Transaction Date	Term	Amount Paid	Amount Received
Silver Springs Bridge FAS														
3332.2(01)	LS	25	T05S	R05W	RUBY RIVER	SILVER SPRING RANCH	0.00	0.00	21.00	0.00	12-AUG-97	5	$8,000	$0
						Subtotal Site Acres:	0.00	0.00	21.00	0.00				
						Acres Sold:	0.00							
						Ease/Lease Acres In	21.00							
							21.00	Silver Springs Bridge FAS Total Acres						
Silver Star FAS														
3264.1(01)	WD	25	T02S	R06W	JEFFERSON RIVER	DON L. & ESTHER D. BROWN	25.93	0.00	0.00	0.00	20-SEP-82		$39,200	$0
3264.5(01)	QCD	25	T02S	R06W	JEFFERSON RIVER	MT DEPT OF TRANSPORTATION	0.00	0.28	0.00	0.00	01-JAN-00		$0	$0
3264.5(02)	QC	25	T02S	R06W	JEFFERSON RIVER	MDT	0.00	1.82	0.00	0.00	13-AUG-01		$0	$2,450
						Subtotal Site Acres:	25.93	2.10	0.00	0.00				
						Acres Sold:	-2.10							
						Ease/Lease Acres In	0.00							
							23.83	Silver Star FAS Total Acres						
Slip & Slide FAS														
3267.1(01)	WD	49	T08S	R07E	YELLOWSTONE RIVER	FRANKLIN J. & SUSAN RIGLER	14.31	0.00	0.00	0.00	18-APR-86		$73,124	$0
						Subtotal Site Acres:	14.31	0.00	0.00	0.00				
						Acres Sold:	0.00							
						Ease/Lease Acres In	0.00							
							14.31	Slip & Slide FAS Total Acres						
Sourdough Creek CE WHPA														
3080.3(01)	DDCE	06	T03S	R06E	SOURDOUGH CREEK	ROBERT A. SEISE	0.00	0.00	230.00	0.00	22-DEC-80		$0	$0
						Subtotal Site Acres:	0.00	0.00	230.00	0.00				
						Acres Sold:	0.00							
						Ease/Lease Acres In	230.00							
							230.00	Sourdough Creek CE WHPA Total Acres						
Sportsman's Park FAS														
3325.2(01)	LS	30	T02N	R13W	BIG HOLE RIVER	MT DEPT. OF NAT. RES. & CONS.	0.00	0.00	21.00	0.00	01-MAR-00	5	$1,575	$0

*.1=Fee Aquisition .2=Lease-In or R/W Easement .3=Conservation Easement .4=Exchange of Use .5=Disposal .6=R/W Easement Granted .7=Lease-Out .8=Misc .9=Reservation .10=Management Agreement

MONTANA FISH, WILDLIFE AND PARKS 2003 LAND INVENTORY

*File Number	Doc Type	County	TWP	Range	Water Body	Grantor/Grantee	Acres Owned	Acres Sold	Ease/Lease Acres In	Ease/Lease Acres Out	Transaction Date	Term	Amount Paid	Amount Received
Sportsman's Park FAS														
						Subtotal Site Acres:	0.00	0.00	21.00	0.00				
						Acres Sold:	0.00							
						Ease/Lease Acres In	21.00							
							21.00	Sportsman's Park FAS Total Acres						
Spring Meadow Lake SP														
3567.1(01)	WD	05	T10N	R04W	SPRING MEADOW LAKE	REBER REALTY AND DEVELOPMENT CO.	55.80	0.00	0.00	0.00	31-JUL-81		$293,000	$0
3567.1(02)	WD	05	T10N	R04W	SPRING MEADOW LAKE	MIKAL KELLNER FOUNDATION FOR ANIMALS	5.30	0.00	0.00	0.00	03-APR-02		$0	$0
3567.6(A)01	ES	05	T10N	R04W	SPRING MEADOW LAKE	MOUNTAIN BELL	0.00	0.00	0.00	0.26	28-JUL-88	P	$0	$1,550
3567.6(A)02	ES	05	T10N	R04W	SPRING MEADOW LK.	MOUNTAIN STATES TELEPHONE	0.00	0.00	0.00	0.09	28-JUL-88	P	$0	$0
3567.6(A)03	ES	05	T10N	R04W	SPRING MEADOW LK.	MOUNTAIN STATES TELEPHONE&TELEGRAPH	0.00	0.00	0.00	0.25	28-JUL-88	P	$0	$0
3567.6(A)04	ES	05	T10N	R03W	SPRING MEADOW LAKE	CITY OF HELENA	0.00	0.00	0.00	0.68	11-APR-02	P	$0	$0
						Subtotal Site Acres:	61.10	0.00	0.00	1.28				
						Acres Sold:	0.00							
						Ease/Lease Acres In	0.00							
							61.10	Spring Meadow Lake SP Total Acres						
Springdale Bridge FAS														
3235.1(01)	WD	49	T01S	R12E	YELLOWSTONE RIVER	HAROLD M.JOHNSON, HAROLD J. JOHNSON	20.65	0.00	0.00	0.00	19-FEB-79		$30,981	$0
3235.5(01)	QCD	49	T01S	R12E	YELLOWSTONE RIVER	MT DEPT. OF HIGHWAYS	0.00	5.13	0.00	0.00	04-MAY-79		$0	$7,700
3235.6(A)01	ES	49	T01S	R12E	YELLOWSTONE RIVER	MONTANA POWER COMPANY	0.00	0.00	0.00	0.00	13-MAR-81	75	$0	$0
3235.6(A)02	ES	49	T01S	R12E	YELLOWSTONE RIVER	TRIANGLE TELEPHONE COOPERATIVE ASS.	0.00	0.00	0.00	0.00	11-MAR-83	P	$0	$0
						Subtotal Site Acres:	20.65	5.13	0.00	0.00				
						Acres Sold:	-5.13							
						Ease/Lease Acres In	0.00							
							15.52	Springdale Bridge FAS Total Acres						
Storey Ranch CE WMA														
3073.3(01)	DDCE	25	T07S	R01E		ADELINE M.STOREY LIVING TRUST	0.00	0.00	1922.04	0.00	12-DEC-98		$500,000	$0

*.1=Fee Aquisition .2=Lease-In or R/W Easement .3=Conservation Easement .4=Exchange of Use .5=Disposal .6=R/W Easement Granted .7=Lease-Out .8=Misc .9=Reservation .10=Management Agreement

MONTANA FISH, WILDLIFE AND PARKS 2003 LAND INVENTORY

*File Number	Doc Type	County	TWP	Range	Water Body	Grantor/Grantee	Acres Owned	Acres Sold	Ease/Lease Acres In	Ease/Lease Acres Out	Transaction Date	Term	Amount Paid	Amount Received
Storey Ranch CE WMA														
						Subtotal Site Acres:	0.00	0.00	1,922.04	0.00				
						Acres Sold:	0.00							
						Ease/Lease Acres In	1,922.04							
							1,922.04	Storey Ranch CE WMA Total Acres						
Storey-Madison Ranch CE WMA														
3074.3(01)	DDCE	25	T07S	R01E		ROBIN, CHRISTOPHER, MOLLY, DARREL CHOATE	0.00	0.00	1605.36	0.00	30-NOV-98		$450,000	$0
						Subtotal Site Acres:	0.00	0.00	1,605.36	0.00				
						Acres Sold:	0.00							
						Ease/Lease Acres In	1,605.36							
							1,605.36	Storey-Madison Ranch CE WMA Total Acres						
Sunny Brook Springs FAA														
3271.1(01)	WD	49	T06S	R07E	BIG CREEK	ARLIS J FISK	53.50	0.00	0.00	0.00	21-DEC-01		$7,000	$0
						Subtotal Site Acres:	53.50	0.00	0.00	0.00				
						Acres Sold:	0.00							
						Ease/Lease Acres In	0.00							
							53.50	Sunny Brook Springs FAA Total Acres						
Three Dollar Bridge FAA														
3276.1(01)	WD	25	T11S	R02E	MADISON RIVER	RIVER NETWORK	100.00	0.00	0.00	0.00	26-JUN-02		$350,000	$0
						Subtotal Site Acres:	100.00	0.00	0.00	0.00				
						Acres Sold:	0.00							
						Ease/Lease Acres In	0.00							
							100.00	Three Dollar Bridge FAA Total Acres						
Three Forks Ponds AFLF														
3270.1(01)	QCD	06	T02N	R01E	THREE FORKS PONDS	CHICAGO,MILWAUKEE,ST.PAUL & PACIFIC	97.06	0.00	0.00	0.00	28-NOV-79		$92,092	$0
3270.5(01)	GD	06	T02N	R01E	THREE FORKS PONDS	JAMES C. PHILLIPS	0.00	0.88	0.00	0.00	30-JUN-80		$0	$1,764
3270.6(A)01	RWES	06	T02N	R01E	THREE FORKS PONDS	THREE FORKS	0.00	0.00	0.00	0.25	05-JAN-84	P	$0	$0
3270.7(E)01	LS	06	T02N	R01E	THREE FORKS PONDS	CITY OF THREE FORKS	0.00	0.00	0.00	96.06	09-NOV-92	10	$0	$789

*.1=Fee Aquisition .2=Lease-In or R/W Easement .3=Conservation Easement .4=Exchange of Use .5=Disposal .6=R/W Easement Granted .7=Lease-Out .8=Misc .9=Reservation .10=Management Agreement

MONTANA FISH, WILDLIFE AND PARKS 2003 LAND INVENTORY

*File Number	Doc Type	County	TWP	Range	Water Body	Grantor/Grantee	Acres Owned	Acres Sold	Ease/Lease Acres In	Ease/Lease Acres Out	Transaction Date	Term	Amount Paid	Amount Received
Three Forks Ponds AFLF														
						Subtotal Site Acres:	97.06	0.88	0.00	96.31				
						Acres Sold:	-0.88							
						Ease/Lease Acres In	0.00							
							96.18	Three Forks Ponds AFLF Total Acres						
Tizer Lakes FAA														
3305.1(01)	WD	51	T07N	R03W	TIZER LAKES	ALFRED & MINA HANSON	142.29	0.00	0.00	0.00	26-OCT-60		$1,600	$0
						Subtotal Site Acres:	142.29	0.00	0.00	0.00				
						Acres Sold:	0.00							
						Ease/Lease Acres In	0.00							
							142.29	Tizer Lakes FAA Total Acres						
Toston FAS														
3320.1(01)	WD	43	T05N	R02E	MISSOURI RIVER	RUTH LORENTZ WUBBENA	4.24	0.00	0.00	0.00	30-DEC-94		$12,000	$0
						Subtotal Site Acres:	4.24	0.00	0.00	0.00				
						Acres Sold:	0.00							
						Ease/Lease Acres In	0.00							
							4.24	Toston FAS Total Acres						
Valley Garden FAA														
3268.1(01)	WD	25	T05S	R01W	MADISON RIVER	HERMAN C. & HARRIET NEWBY TEETOR	143.16	0.00	0.00	0.00	09-MAR-61		$8,820	$0
3268.2(01)	ES	25	T05S	R01W	MADISON RIVER	CARL & ETHELYN HUBNER	0.00	0.00	0.21	0.00	26-FEB-62	P	$100	$0
						Subtotal Site Acres:	143.16	0.00	0.21	0.00				
						Acres Sold:	0.00							
						Ease/Lease Acres In	0.21							
							143.37	Valley Garden FAA Total Acres						
Varney Bridge FAS														
3204.1(01)	WD	25	T07S	R01W	MADISON RIVER	RICHARD A. & ANNA M. COAD	8.54	0.00	0.00	0.00	05-NOV-57		$250	$0
3204.1(02)	WD	25	T07S	R01W	MADISON RIVER	PETER T. & VIRGINIA B. COMBS	0.72	0.00	0.00	0.00	11-AUG-75		$0	$0
3204.5(01)	BSD	25	T07S	R01W	MADISON RIVER	PETER T. & VIRGINIA B. COMBS	0.00	0.80	0.00	0.00	11-MAR-75		$0	$0

*.1=Fee Aquisition .2=Lease-In or R/W Easement .3=Conservation Easement .4=Exchange of Use .5=Disposal .6=R/W Easement Granted .7=Lease-Out .8=Misc .9=Reservation .10=Management Agreement

MONTANA FISH, WILDLIFE AND PARKS 2003 LAND INVENTORY

*File Number	Doc Type	County	TWP	Range	Water Body	Grantor/Grantee	Acres Owned	Acres Sold	Ease/Lease Acres In	Ease/Lease Acres Out	Transaction Date	Term	Amount Paid	Amount Received
Varney Bridge FAS														
						Subtotal Site Acres:	9.26	0.80	0.00	0.00				
						Acres Sold:	-0.80							
						Ease/Lease Acres In	0.00							
							8.46	Varney Bridge FAS Total Acres						
Vigilante FAA														
3327.1(01)	WD	25	T07S	R04W	RUBY RIVER	MICHAEL EDWARD MALONEY	69.05	0.00	0.00	0.00	14-NOV-97		$324,989	$0
						Subtotal Site Acres:	69.05	0.00	0.00	0.00				
						Acres Sold:	0.00							
						Ease/Lease Acres In	0.00							
							69.05	Vigilante FAA Total Acres						
WH Ranch CE WMA														
3070.3(01)	DDCE	30	T04N	R10W		WH RANCH	0.00	0.00	1584.22	0.00	09-OCT-96		$315,000	$0
						Subtotal Site Acres:	0.00	0.00	1,584.22	0.00				
						Acres Sold:	0.00							
						Ease/Lease Acres In	1,584.22							
							1,584.22	WH Ranch CE WMA Total Acres						
West Yellowstone Spawning Sta. ADME														
3126.2(01)	PER	06	T13S	R05E	MADISON RIVER	U.S. FOREST SERVICE	0.00	0.00	4.10	0.00	07-NOV-34	P	$500	$0
3126.8(01)	AGR	06			MADISON RIVER	YELLOWSTONE NATIONAL PARK, SUPR.	0.00	0.00	0.00	0.00	24-MAY-56		$0	$0
						Subtotal Site Acres:	0.00	0.00	4.10	0.00				
						Acres Sold:	0.00							
						Ease/Lease Acres In	4.10							
							4.10	West Yellowstone Spawning Sta. ADME Total Acres						
Williams' Bridge FAS														
3269.1(01)	WD	06	T01N	R01W	JEFFERSON RIVER	LYLE R. & EVELYN I. REICHMAN	2.27	0.00	0.00	0.00	27-DEC-61		$150	$0
						Subtotal Site Acres:	2.27	0.00	0.00	0.00				
						Acres Sold:	0.00							
						Ease/Lease Acres In	0.00							
							2.27	Williams' Bridge FAS Total Acres						

*.1=Fee Aquisition .2=Lease-In or R/W Easement .3=Conservation Easement .4=Exchange of Use .5=Disposal .6=R/W Easement Granted .7=Lease-Out .8=Misc .9=Reservation .10=Management Agreement

MONTANA FISH, WILDLIFE AND PARKS 2003 LAND INVENTORY

*File Number	Doc Type	County	TWP	Range	Water Body	Grantor/Grantee	Acres Owned	Acres Sold	Ease/Lease Acres In	Ease/Lease Acres Out	Transaction Date	Term	Amount Paid	Amount Received
Willow Creek Fish Trap FT														
3200.2(01)	ES	25	T01S	R01W	WILLOW CREEK	DAVID V. HICKS	0.00	0.00	30.00	0.00	18-APR-96	30	$30,000	$0
						Subtotal Site Acres:	0.00	0.00	30.00	0.00				
						Acres Sold:	0.00							
						Ease/Lease Acres In	30.00							
							30.00	Willow Creek Fish Trap FT Total Acres						
York Bridge FAS														
3315.1(01)	WD	05	T11N	R02W	HAUSER LAKE	SUNLIGHT DEVELOPMENT CO.	10.45	0.00	0.00	0.00	09-SEP-87		$131,500	$0
						Subtotal Site Acres:	10.45	0.00	0.00	0.00				
						Acres Sold:	0.00							
						Ease/Lease Acres In	0.00							
							10.45	York Bridge FAS Total Acres						
Yorks Islands FAS														
3295.1(01)	PT	43			MISSOURI RIVER	U.S. BUREAU OF LAND MANAGEMENT	9.83	0.00	0.00	0.00	04-AUG-82		$0	$0
3295.1(02)	QCD	43	T06N	R02E	MISSOURI RIVER	DEPARTMENT OF TRANSPORTATION	6.31	0.00	0.00	0.00	01-MAR-96		$0	$0
						Subtotal Site Acres:	16.14	0.00	0.00	0.00				
						Acres Sold:	0.00							
						Ease/Lease Acres In	0.00							
							16.14	Yorks Islands FAS Total Acres						
					Totals for Region 3:	**Acres Owned**	**134,760.19**	**7,031.45**	**104,770.04**	**66,296.23**				
						Acres Sold:	**-7,031.45**							
						Easement/Lease Acres In:	**104,770.04**							
							232,498.78	**Total Acres with FWP Interest, Region**						

*.1=Fee Aquisition .2=Lease-In or R/W Easement .3=Conservation Easement .4=Exchange of Use .5=Disposal .6=R/W Easement Granted .7=Lease-Out .8=Misc .9=Reservation .10=Management Agreement

DWARF SAW-WORT

Found at Sun River Wildlife Management Area



Illustration by John H. Rumely, From 'Vascular Plants of the Pacific Northwest'

Saussurea densa

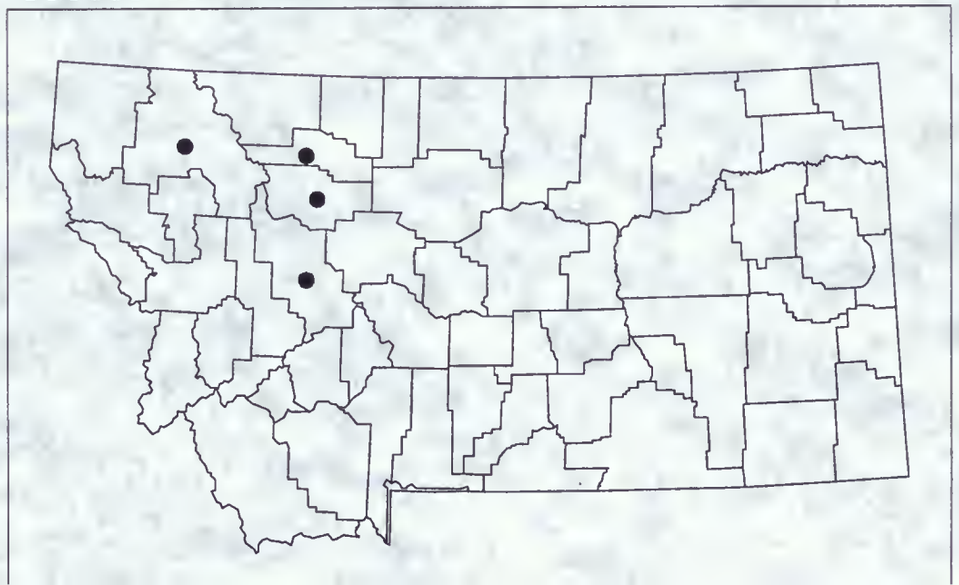

MONTANA FISH, WILDLIFE AND PARKS 2003 LAND INVENTORY

*File Number	Doc Type	County	TWP	Range	Water Body	Grantor/Grantee	Acres Owned	Acres Sold	Ease/Lease Acres In	Ease/Lease Acres Out	Transaction Date	Term	Amount Paid	Amount Received
Ackley Lake SP														
4226.2(01)	AGR	36	T14N	R14E	ACKLEY LAKE	MT DEPT. OF NAT. RES. & CONS.	0.00	0.00	160.00	0.00	27-JAN-83	25	$0	$0
4226.8(01)	AGR	36	T14N	R14E	ACKLEY LAKE	ACKLEY LAKE WATER USERS ASSOC.	0.00	0.00	0.00	0.00	26-OCT-40	P	$688	$0
						Subtotal Site Acres:	0.00	0.00	160.00	0.00				
						Acres Sold:	0.00							
						Ease/Lease Acres In	160.00							
							160.00	Ackley Lake SP Total Acres						
Arod Lake FAS														
4222.2(01)	ES	31	T26N	R03W	ROUND LAKE	ARTHUR H. WEIST & ELLA C. WEIST	0.00	0.00	3.20	0.00	06-MAY-65	P	$0	$0
4222.2(02)	RWDD	31	T26N	R03W	EYRAUD LAKE	FRED FORNFEIST	0.00	0.00	17.07	0.00	26-SEP-58	P	$300	$0
4222.2(03)	ES	31	T26N	R03W	ROUND LAKE	ARTHUR H. WEIST AND ELLA C. WEIST	0.00	0.00	0.00	0.00	06-MAY-65	P	$0	$0
4222.2(04)	ES	31	T26N	R03W	MIDDLE LAKE	ERNEST A. WEIST & FLORENCE E. WEIST	0.00	0.00	0.00	0.00	04-SEP-65	P	$0	$0
4222.2(05)	RDES	31	T26N	R03W	MIDDLE LAKE	MUDDY CREEK RANCH	0.00	0.00	0.00	0.00	06-OCT-92	P	$0	$0
4222.2(06)	RDES	31	T26N	R03W	AROD LAKE	BRADY IRRIGATION COMPANY	0.00	0.00	0.00	0.00	23-OCT-92	P	$0	$0
4222.8(01)	COR	31			EYRAUD LAKE	N/A	0.00	0.00	0.00	0.00			$0	$0
4222.8(02)	COR	31				N/A	0.00	0.00	0.00	0.00			$0	$0
						Subtotal Site Acres:	0.00	0.00	20.27	0.00				
						Acres Sold:	0.00							
						Ease/Lease Acres In	20.27							
							20.27	Arod Lake FAS Total Acres						
Augusta Checking Station ADMW														
4014.1(01)	WD	05	T20N	R06W	NA	GILBERT & ROSE EDNA SANGRAY	0.23	0.00	0.00	0.00	14-SEP-62		$750	$0
						Subtotal Site Acres:	0.23	0.00	0.00	0.00				
						Acres Sold:	0.00							
						Ease/Lease Acres In	0.00							
							0.23	Augusta Checking Station ADMW Total Acres						
Bay Ranch CE WMA														
4055.3(01)	DDCE	05	T16N	R05W	N/A	MIKE, LISA, BETTY BAY	0.00	0.00	3869.00	0.00	17-DEC-96		$580,350	$0
						Subtotal Site Acres:	0.00	0.00	3,869.00	0.00				
						Acres Sold:	0.00							
						Ease/Lease Acres In	3,869.00							
							3,869.00	Bay Ranch CE WMA Total Acres						

*.1=Fee Aquisition .2=Lease-In or R/W Easement .3=Conservation Easement .4=Exchange of Use .5=Disposal .6=R/W Easement Granted .7=Lease-Out .8=Misc .9=Reservation .10=Management Agreement

Region 5

MONTANA FISH, WILDLIFE AND PARKS 2003 LAND INVENTORY

*File Number	Doc Type	County	TWP	Range	Water Body	Grantor/Grantee	Acres Owned	Acres Sold	Ease/Lease Acres In	Ease/Lease Acres Out	Transaction Date	Term	Amount Paid	Amount Received
Bean Lake FAS														
4234.1(01)	WD	05	T18N	R06W	BEAN LAKE	WALLACE R. & FERN L. BEAN	16.33	0.00	0.00	0.00	30-MAR-64		$7,500	$0
4234.9(01)	WD	05	T18N	R07W	BEAN LAKE	WALLACE R. & FERN L. BEAN	0.00	0.00	0.00	0.00	30-MAR-64	P	$0	$0
						Subtotal Site Acres:	16.33	0.00	0.00	0.00				
						Acres Sold:	0.00							
						Ease/Lease Acres In	0.00							
							16.33	Bean Lake FAS Total Acres						
Beartooth WMA														
4062.1(01)	DD	05	T13N	R01W	MISSOURI RIVER	THE NATURE CONSERVANCY	20093.40	0.00	0.00	0.00	03-JUN-70		$783,250	$0
4062.1(02)	DD	02	T14N	R01W	MISSOURI RIVER	THE NATURE CONSERVANCY	6810.66	0.00	0.00	0.00	03-JUN-70		$0	$0
4062.1(04)	PT	05	T13N	R03W	HOLTER LAKE	UNITED STATES OF AMERICA	622.38	0.00	0.00	0.00	10-JUN-93		$0	$0
4062.2(01)	LS	05	T14N	R01W	MISSOURI RIVER	MT DEPT. OF NAT. RES. & CONS.	0.00	0.00	4798.43	0.00	01-MAR-01	10	$7,612	$0
4062.5(01)	GD	05	T14N	R03W	HOLTER LAKE	UNITED STATES OF AMERICA	0.00	377.89	0.00	0.00	10-JUN-93		$0	$0
4062.7(B)02	LS	05	T14N	R01W		SIEBEN LIVESTOCK CO. C/O C. HIBBARD	0.00	0.00	0.00	4880.00	01-MAY-01	6	$0	$13,725
4062.7(B)03	LS	05	T14N	R02W	HOLTER LAKE	VOEGELE'S INC. C/O MERLIN VOEGELE	0.00	0.00	0.00	160.00	15-JUN-00	5	$0	$45
						Subtotal Site Acres:	27,526.44	377.89	4,798.43	5,040.00				
						Acres Sold:	-377.89							
						Ease/Lease Acres In	4,798.43							
							31,946.98	Beartooth WMA Total Acres						
Beckman WMA														
4090.1(01)	DD	08	T19N	R16E	JUDITH RIVER	LEROY BYRON BECKMAN ESTATE PR-CLIFFORD RUMFORD	2565.00	0.00	0.00	0.00	05-OCT-99		$0	$0
4090.1(02)	DD	08	T18N	R15E	JUDITH RIVER	ESTATE OF LEROY BYRON BECKMAN	2129.43	0.00	0.00	0.00	29-DEC-01		$0	$0
4090.1(03)	DD	08	T18N	R16E	JUDITH RIVER	ESTATE OF LEROY BYRON BECKMAN	196.00	0.00	0.00	0.00	26-NOV-02		$0	$0
4090.2(01)	RWES	08	T18N	R16E	JUDITH RIVER	GROVER H AND LOIS E ROE	0.00	0.00	2.42	0.00	04-APR-03		$0	$0
4090.6(B)01	RWES	08	T18N	R16E	JUDITH RIVER	GROVER H AND LOIS E ROE	0.00	0.00	0.00	0.61	04-APR-03		$0	$0
4090.7(D)01	LS	08	T18N	R16E	JUDITH RIVER	GROVER H ROE	0.00	0.00	0.00	109.00	27-APR-01	3	$0	$1,020
						Subtotal Site Acres:	4,890.43	0.00	2.42	109.61				
						Acres Sold:	0.00							
						Ease/Lease Acres In	2.42							
							4,892.85	Beckman WMA Total Acres						
Big Bend FAS														
4349.1(01)	WD	02	T19N	R03E	MISSOURI RIVER	SUNLIGHT DEVELOPMENT CO.	17.21	0.00	0.00	0.00	22-NOV-88		$8,600	$0

*.1=Fee Aquisition .2=Lease-In or R/W Easement .3=Conservation Easement .4=Exchange of Use .5=Disposal .6=R/W Easement Granted 7=Lease-Out 8=Misc 9=Reservation 10=Management Agreement

MONTANA FISH, WILDLIFE AND PARKS 2003 LAND INVENTORY

*File Number	Doc Type	County	TWP	Range	Water Body	Grantor/Grantee	Acres Owned	Acres Sold	Ease/Lease Acres In	Ease/Lease Acres Out	Transaction Date	Term	Amount Paid	Amount Received
Big Bend FAS														
						Subtotal Site Acres:	17.21	0.00	0.00	0.00				
						Acres Sold:	0.00							
						Ease/Lease Acres In	0.00							
							17.21	Big Bend FAS Total Acres						
Big Casino Reservoir FAS														
4260.2(01)	ES	08	T15N	R18E	BIG CASINO CK.RES	CITY OF LEWISTOWN	0.00	0.00	10.86	0.00	20-APR-93	P	$0	$0
4260.2(02)	ES	08	T15N	R18E	BIG CASINO RES.	FERGUS COUNTY	0.00	0.00	13.80	0.00	21-JUN-93	P	$146,000	$0
						Subtotal Site Acres:	0.00	0.00	24.66	0.00				
						Acres Sold:	0.00							
						Ease/Lease Acres In	24.66							
							24.66	Big Casino Reservoir FAS Total Acres						
Big Springs Trout Hatchery HTC														
4102.1(01)	WD	08	T14N	R19E	BIG SPRING CREEK	WALTER W. C. LEHMAN	0.50	0.00	0.00	0.00	08-JUL-53		$5,250	$0
4102.1(02)	QCD	08	T14N	R19E	BIG SPRING CREEK	MONTANA POWER COMPANY	0.52	0.00	0.00	0.00	02-JUL-58		$0	$0
4102.1(03)	WD	08	T14N	R19E	BIG SPRING CREEK	LESTER R. & DAISY FOREMAN	3.49	0.00	0.00	0.00	08-OCT-57		$5,000	$0
4102.1(04)	WD	08	T14N	R19E	BIG SPRING CREEK	LESTER R. & DAISY FOREMAN	1.63	0.00	0.00	0.00	10-FEB-60		$1,000	$0
4102.1(05)	QCD	08	T14N	R19E	BIG SPRING CREEK	LESTER R. & DAISY FOREMAN	1.57	0.00	0.00	0.00	02-JUL-58		$0	$0
4102.2(01)	LS	08	T14N	R19E	BIG SPRING CREEK	CITY OF LEWISTOWN	0.00	0.00	16.00	0.00	20-DEC-50	99	$0	$0
4102.2(03)	ES	08	T14N	R19E	BIG SPRINGS CREEK	CLIFFORD FOREMAN	0.00	0.00	0.50	0.00	14-SEP-94	P	$3,125	$0
4102.2(04)	ES	08	T14N	R19E	BIG SPRING CREEK	CLIFFORD FOREMAN	0.00	0.00	2.24	0.00	17-SEP-98	P	$0	$0
4102.6(A)01	ES	08	T14N	R19E	BIG SPRING CREEK	MONTANA POWER COMPANY	0.00	0.00	0.00	0.00	12-AUG-60	P	$0	$0
4102.6(B)01	RWES	08	T14N	R19E	BIG SPRING CREEK	MT STATE HIGHWAY COMMISSION	0.00	0.00	0.00	0.02	01-SEP-58	P	$0	$258
4102.6(B)02	ES	08	T14N	R19E	BIG SPRING CREEK	MT DEPT. OF TRANSPORTATION	0.00	0.00	0.00	0.04	14-SEP-94	P	$0	$650
						Subtotal Site Acres:	7.71	0.00	18.74	0.06				
						Acres Sold:	0.00							
						Ease/Lease Acres In	18.74							
							26.45	Big Springs Trout Hatchery HTC Total Acres						
Black Butte Boat Camp BC														
4750.1(01)	GD	02	T16N	R03E	SMITH RIVER	MT DEPT. OF STATE LANDS	118.88	0.00	0.00	0.00	17-OCT-83		$0	$0

*.1=Fee Aquisition .2=Lease-In or R/W Easement .3=Conservation Easement .4=Exchange of Use .5=Disposal .6=R/W Easement Granted .7=Lease-Out .8=Misc .9=Reservation .10=Management Agreement

MONTANA FISH, WILDLIFE AND PARKS 2003 LAND INVENTORY

*File Number	Doc Type	County	TWP	Range	Water Body	Grantor/Grantee	Acres Owned	Acres Sold	Ease/Lease Acres In	Ease/Lease Acres Out	Transaction Date	Term	Amount Paid	Amount Received
Black Butte Boat Camp BC														
						Subtotal Site Acres:	118.88	0.00	0.00	0.00				
						Acres Sold:	0.00							
						Ease/Lease Acres In	0.00							
							118.88	Black Butte Boat Camp BC Total Acres						
Blackleaf WMA														
4077.1(01)	WD	31	T25N	R08W	NA	PAUL M. JACKSON (OSTLE RANCH)	5941.35	0.00	0.00	0.00	12-SEP-79		$1,247,610	$0
4077.1(02)	WD	31	T26N	R08W	NA	ELMER JULIUS & MARY F. REYNOLDS	234.60	0.00	0.00	0.00	28-NOV-79		$51,000	$0
4077.1(03)	WD	31	T26N	R08W	NA	ELMER JULIUS & MARY F. REYNOLDS	275.69	0.00	0.00	0.00	22-JAN-80		$51,000	$0
4077.1(05)	WD	31	T26N	R08W	NA	LAWRENCE E. & ANNE T. DELLWO	566.03	0.00	0.00	0.00	28-JAN-81		$113,206	$0
4077.1(06)	WD	31	T26N	R08W	NA	ELMER JULIUS & MARY F. REYNOLDS	237.57	0.00	0.00	0.00	02-JAN-81		$51,000	$0
4077.1(07)	WD	31	T26N	R08W	NA	BLACKLEAF RANCH, INC.	1638.17	0.00	0.00	0.00	31-OCT-85		$494,000	$0
4077.1(08)	WD	31	T26N	R08W	NA	LAWRENCE E. & ANNE T. DELLWO	1221.25	0.00	0.00	0.00	30-MAY-80		$100,010	$0
4077.2(01)	LS	31	T26N	R08W	NA	MT DEPT. OF NAT. RES. & CONS.	0.00	0.00	280.00	0.00	01-MAR-00	5	$248	$0
4077.2(02)	LS	31	T26N	R08W	NA	MT DEPT. OF NAT. RES. & CONS.	0.00	0.00	120.00	0.00	01-MAR-99	5	$75	$0
4077.2(04)	LS	31	T26N	R08W	NA	MT DEPT. OF NAT. RES. & CONS.	0.00	0.00	162.91	0.00	01-MAR-02	5	$179	$0
4077.2(05)	LS	31	T26N	R08W	NA	MT DEPT. OF NAT. RES. & CONS.	0.00	0.00	76.57	0.00	01-MAR-97	10	$108	$0
4077.2(06)	ES	31	T26N	R08W	NA	LAWRENCE E. & ANNE T. DELLWO	0.00	0.00	3.64	0.00	30-MAY-80	P	$0	$0
4077.5(01)	GD	31	T26N	R08W	NA	LAWRENCE E. & ANNE T. DELLWO	0.00	360.60	0.00	0.00	25-APR-80		$0	$0
4077.6(B)01	RDES	31	T26N	R08W		COUNTY OF TETON	0.00	0.00	0.00	8.03	07-MAY-96	P	$0	$0
4077.7(B)02	LS	31	T26N	R08W	NA	POLLOCK RANCH, DUARD S DELLWO	0.00	0.00	0.00	2500.00	15-MAY-02	5	$0	$8,298
4077.7(B)03	LS	31	T26N	R08W	NA	DIAMOND B RANCH, OTTIS&SYLVIA BRYAN	0.00	0.00	0.00	2347.14	15-JUN-00	1	$0	$2,903
4077.7(D)02	LS	31	T26N	R08W	NA	POLLOCK RANCH, LARRY DELLWO	0.00	0.00	0.00	77.00	01-MAR-95	5	$0	$250
4077.8(02)	COR	31			NA	N/A	0.00	0.00	0.00	0.00			$0	$0
4077.8(04)	COR	31	T26N	R08W		N/A	0.00	0.00	0.00	0.00			$0	$0
4077.9(01)	GD	31	T26N	R08W	NA	N/A	0.00	0.00	0.80	0.00	25-APR-80		$0	$0
						Subtotal Site Acres:	10,114.66	360.60	643.92	4,932.17				
						Acres Sold:	-360.60							
						Ease/Lease Acres In	643.92							
							10,397.98	Blackleaf WMA Total Acres						
Brewery Flats FAS														
4242.1(01)	QCD	08	T15N	R18E	SPRING CREEK	CHICAGO,MILWAUKEE,ST.PAUL & PACIFIC	22.69	0.00	0.00	0.00	18-SEP-85		$36,000	$0

*.1=Fee Aquisition .2=Lease-In or R/W Easement .3=Conservation Easement .4=Exchange of Use .5=Disposal .6=R/W Easement Granted .7=Lease-Out .8=Misc .9=Reservation .10=Management Agreement

MONTANA FISH, WILDLIFE AND PARKS 2003 LAND INVENTORY

*File Number	Doc Type	County	TWP	Range	Water Body	Grantor/Grantee	Acres Owned	Acres Sold	Ease/Lease Acres In	Ease/Lease Acres Out	Transaction Date	Term	Amount Paid	Amount Received
Brewery Flats FAS														
						Subtotal Site Acres:	22.69	0.00	0.00	0.00				
						Acres Sold:	0.00							
						Ease/Lease Acres In	0.00							
							22.69	Brewery Flats FAS Total Acres						
Brewery Flats North FAS														
4290.1(01)	QCD	08	T15N	R18E	BIG SPRING CREEK	WILLIAM J. & MARY J. CUTLER	0.17	0.00	0.00	0.00	16-AUG-96		$550	$0
						Subtotal Site Acres:	0.17	0.00	0.00	0.00				
						Acres Sold:	0.00							
						Ease/Lease Acres In	0.00							
							0.17	Brewery Flats North FAS Total Acres						
Bynum Reservoir FAA														
4289.2(01)	AGR	31	T26N	R06W	BYNUM RESERVOIR	TETON COUNTY, MILLER COLONY,	0.00	0.00	0.00	0.00	16-OCT-80	P	$2,580	$0
4289.2(02)	ES	31	T26N	R06W	BYNUM RESERVOIR	CLOYD AND LLOYD STOTT	0.00	0.00	30.00	0.00	11-MAR-83	P	$1	$0
4289.2(04)	RDES	31	T26N	R06W	BYNUM RESERVOIR	MILLER COLONY	0.00	0.00	0.00	0.00	26-JUN-86	P	$0	$0
4289.2(05)	ES	31	T26N	R06W	BYNUM RESERVOIR	TETON COOPERATIVE RESERVOIR COMP.	0.00	0.00	0.00	0.00	21-SEP-93	P	$0	$0
4289.2(06)	ES	31	T26N	R06W	BYNUM RESERVOIR	CLOYD STOTT AND LLOYD STOTT	0.00	0.00	0.00	0.00	10-AUG-93	P	$0	$0
4289.2(07)	PER	31	T26N	R06W	BYNUM RESERVOIR	U.S. BUREAU OF LAND MANAGEMENT	0.00	0.00	40.00	0.00	15-MAY-95	20	$0	$0
						Subtotal Site Acres:	0.00	0.00	70.00	0.00				
						Acres Sold:	0.00							
						Ease/Lease Acres In	70.00							
							70.00	Bynum Reservoir FAA Total Acres						
Camp Baker FAA														
4710.1(01)	WD	47	T12N	R04E	SMITH RIVER	WALTER JOYCE AND ELLA E. JOYCE	50.00	0.00	0.00	0.00	10-FEB-70		$7,000	$0
4710.2(01)	ES	47	T12N	R04E	SMITH RIVER	WALTER L. & BETH JOHNSTON	0.00	0.00	1.00	0.00	11-MAY-70	P	$500	$0
						Subtotal Site Acres:	50.00	0.00	1.00	0.00				
						Acres Sold:	0.00							
						Ease/Lease Acres In	1.00							
							51.00	Camp Baker FAA Total Acres						
Carroll Trail FAA														
4490.1(01)	WD	08	T15N	R18E	BIG SPRING CREEK	JULIUS R. TRESCH	46.21	0.00	0.00	0.00	11-MAR-96		$161,756	$0

*.1=Fee Aquisition .2=Lease-In or R/W Easement .3=Conservation Easement .4=Exchange of Use .5=Disposal .6=R/W Easement Granted .7=Lease-Out .8=Misc .9=Reservation .10=Management Agreement

MONTANA FISH, WILDLIFE AND PARKS 2003 LAND INVENTORY

*File Number	Doc Type	County	TWP	Range	Water Body	Grantor/Grantee	Acres Owned	Acres Sold	Ease/Lease Acres In	Ease/Lease Acres Out	Transaction Date	Term	Amount Paid	Amount Received
Carroll Trail FAA														
						Subtotal Site Acres:	46.21	0.00	0.00	0.00				
						Acres Sold:	0.00							
						Ease/Lease Acres In	0.00							
							46.21	Carroll Trail FAA Total Acres						
Carter Ferry FAS														
4221.1(01)	WD	19	T23N	R06E	MISSOURI RIVER	FATZ, VICTOR D., ETUX	19.95	0.00	0.00	0.00	28-OCT-69		$6,000	$0
4221.1(02)	WD	19	T23N	R06E	MISSOURI RIVER	VICTOR FATZ	0.33	0.00	0.00	0.00	11-FEB-89		$0	$0
						Subtotal Site Acres:	20.28	0.00	0.00	0.00				
						Acres Sold:	0.00							
						Ease/Lease Acres In	0.00							
							20.28	Carter Ferry FAS Total Acres						
Choteau Offices ADM														
4008.2(01)	LS	31	T24N	R05W	NA	JAY DUNCKEL	0.00	0.00	0.00	0.00	01-JUL-95	10	$2,700	$0
						Subtotal Site Acres:	0.00	0.00	0.00	0.00				
						Acres Sold:	0.00							
						Ease/Lease Acres In	0.00							
							0.00	Choteau Offices ADM Total Acres						
Citadel Rock AFLP														
4533.2(01)	MIN	19	T24N	R13E	MISSOURI RIVER	MT DEPT. OF STATE LANDS	0.00	0.00	38.91	0.00	14-JUN-67	P	$0	$0
						Subtotal Site Acres:	0.00	0.00	38.91	0.00				
						Acres Sold:	0.00							
						Ease/Lease Acres In	38.91							
							38.91	Citadel Rock AFLP Total Acres						
Conrad Office ADM														
4009.2(01)	LS	26	T28N	R03W	N/A	BLUE SKY VILLA	0.00	0.00	0.00	0.00	01-MAR-99	1	$280	$0
						Subtotal Site Acres:	0.00	0.00	0.00	0.00				
						Acres Sold:	0.00							
						Ease/Lease Acres In	0.00							
							0.00	Conrad Office ADM Total Acres						

* 1-Fee Acquisition 2-Lease In or R/W Easement 3-Conservation Easement 4-Exchange of Use 5-Disposal 6-R/W Easement

MONTANA FISH, WILDLIFE AND PARKS 2003 LAND INVENTORY

*File Number	Doc Type	County	TWP	Range	Water Body	Grantor/Grantee	Acres Owned	Acres Sold	Ease/Lease Acres In	Ease/Lease Acres Out	Transaction Date	Term	Amount Paid	Amount Received
Crow's Foot BC														
4720.1(01)	GD	02	T15N	R04E	SMITH RIVER	MT DEPT. OF STATE LANDS	8.33	0.00	0.00	0.00	17-OCT-83		$0	$0
						Subtotal Site Acres:	8.33	0.00	0.00	0.00				
						Acres Sold:	0.00							
						Ease/Lease Acres In	0.00							
							8.33	Crow's Foot BC Total Acres						
Deep Creek Bend BC														
4745.1(01)	GD	02	T16N	R04E	SMITH RIVER	MT DEPT. OF STATE LANDS	50.63	0.00	0.00	0.00	17-OCT-83		$0	$0
4745.7(B)01	LS	02	T16N	R04E	SMITH RIVER	WALTER GRUEL & SON, INC.	0.00	0.00	0.00	50.63	14-FEB-01	5	$0	$0
						Subtotal Site Acres:	50.63	0.00	0.00	50.63				
						Acres Sold:	0.00							
						Ease/Lease Acres In	0.00							
							50.63	Deep Creek Bend BC Total Acres						
Dunes FAA														
4346.1(01)	WD	02	T19N	R02E	MISSOURI RIVER	SUNLIGHT DEVELOPMENT CO.	57.48	0.00	0.00	0.00	12-JAN-89		$40,738	$0
4346.2(01)	ES	02	T19N	R02E	MISSOURI RIVER	BURLINGTON NORTHERN RR	0.00	0.00	0.26	0.00	06-JUL-94	P	$4,725	$0
4346.2(02)	RDES	02	T19N	R02E	MISSOURI RIVER	E.W. INGOLD & ROBERT DIGE	0.00	0.00	3.74	0.00	09-JAN-89	P	$0	$0
						Subtotal Site Acres:	57.48	0.00	4.00	0.00				
						Acres Sold:	0.00							
						Ease/Lease Acres In	4.00							
							61.48	Dunes FAA Total Acres						
Durand Reservoir FAS														
4241.2(01)	ES	47	T10N	R09E	HARRIS LAKE	MT DEPT. OF HIGHWAYS	0.00	0.00	9.66	0.00	02-APR-85	25	$1	$0
						Subtotal Site Acres:	0.00	0.00	9.66	0.00				
						Acres Sold:	0.00							
						Ease/Lease Acres In	9.66							
							9.66	Durand Reservoir FAS Total Acres						
Eagle Island FAA														
4495.1(01)	WD	05	T16N	R02W	MISSOURI RIVER	ROBERT M. NEARY	8.94	0.00	0.00	0.00	01-NOV-93		$50,000	$0
4495.1(02)	WD	04	T16N	R02W	MISSOURI RIVER	ROBERT M. NEARY	13.22	0.00	0.00	0.00	29-OCT-93		$0	$0

*.1=Fee Aquisition .2=Lease-In or R/W Easement .3=Conservation Easement .4=Exchange of Use .5=Disposal .6=R/W Easement Granted .7=Lease-Out .8=Misc .9=Reservation .10=Management Agreement

MONTANA FISH, WILDLIFE AND PARKS 2003 LAND INVENTORY

*File Number	Doc Type	County	TWP	Range	Water Body	Grantor/Grantee	Acres Owned	Acres Sold	Ease/Lease Acres In	Ease/Lease Acres Out	Transaction Date	Term	Amount Paid	Amount Received
Eagle Island FAA														
						Subtotal Site Acres:	22.16	0.00	0.00	0.00				
						Acres Sold:	0.00							
						Ease/Lease Acres In	0.00							
							22.16	Eagle Island FAA Total Acres						
Ear Mountain WMA														
4073.1(01)	WD	31	T24N	R08W	N.F. WILLOW CREEK	IMPERIAL MOTEL ASSOCIATES	2573.00	0.00	0.00	0.00	25-AUG-76		$257,300	$0
4073.1(02)	WD	31	T24N	R08W	N.F. WILLOW CREEK	EDWARD M.& FLORENCE E. YEAGER, ETAL	473.82	0.00	0.00	0.00	04-AUG-77		$58,000	$0
4073.2(01)	ESDD	31	T24N	R08W	N.F. WILLOW CREEK	KENNETH C.BOWMAN, JR	0.00	0.00	0.00	0.00	22-MAR-76	P	$0	$0
4073.7(B)01	LS	31	T24N	R08W	N.F. WILLOW CREEK	SALMOND RANCH COMPANY	0.00	0.00	0.00	2106.82	20-MAR-02	2	$0	$5,826
4073.7(B)02	LS	31	T24N	R08W		WAYNE GOLLEHON	0.00	0.00	0.00	920.00	28-APR-03	1	$0	$987
						Subtotal Site Acres:	3,046.82	0.00	0.00	3,026.82				
						Acres Sold:	0.00							
						Ease/Lease Acres In	0.00							
							3,046.82	Ear Mountain WMA Total Acres						
Eden Bridge BC														
4705.1(01)	WD	02	T17N	R03E	SMITH RIVER	JODY R. & CAROLINE COX	4.23	0.00	0.00	0.00	21-JUL-94		$70,000	$0
4705.1(02)	WD	02	T17N	R03E	SMITH RIVER	RONALD D. MARKO, ALICE M. MARKO	0.24	0.00	0.00	0.00	21-JUL-94		$6,000	$0
						Subtotal Site Acres:	4.47	0.00	0.00	0.00				
						Acres Sold:	0.00							
						Ease/Lease Acres In	0.00							
							4.47	Eden Bridge BC Total Acres						
Edwards CE WMA														
4050.3(01)	DDCE	05	T21N	R08W	SUN RIVER	PAUL F & HELEN EDWARDS	0.00	0.00	318.00	0.00	30-APR-95		$118,700	$0
						Subtotal Site Acres:	0.00	0.00	318.00	0.00				
						Acres Sold:	0.00							
						Ease/Lease Acres In	318.00							
							318.00	Edwards CE WMA Total Acres						
Eureka Reservoir FAA														
4277.2(01)	LS	31	T25N	R06W	EUREKA RESERVOIR	TETON CO-OP CANAL COMPANY	0.00	0.00	40.00	0.00	18-MAY-99	25	$0	$0

*.1=Fee Aquisition .2=Lease-In or R/W Easement .3=Conservation Easement .4=Exchange of Use .5=Disposal .6=R/W Easement Granted .7=Lease-Out .8=Misc .9=Reservation .10=Management Agreement

MONTANA FISH, WILDLIFE AND PARKS 2003 LAND INVENTORY

*File Number	Doc Type	County	TWP	Range	Water Body	Grantor/Grantee	Acres Owned	Acres Sold	Ease/Lease Acres In	Ease/Lease Acres Out	Transaction Date	Term	Amount Paid	Amount Received
Eureka Reservoir FAA														
						Subtotal Site Acres:	0.00	0.00	40.00	0.00				
						Acres Sold:	0.00							
						Ease/Lease Acres In	40.00							
							40.00	Eureka Reservoir FAA Total Acres						
Fort Maginnis AFLP														
4542.2(02)	RWDD	08	T16N	R20E	NA	MT DEPT. OF STATE LANDS	0.00	0.00	2.68	0.00	25-APR-83	P	$150	$0
4542.2(03)	RWDD	08	T17N	R20E	NA	MT DEPT. OF STATE LANDS	0.00	0.00	2.97	0.00	25-APR-83	P	$444	$0
						Subtotal Site Acres:	0.00	0.00	5.65	0.00				
						Acres Sold:	0.00							
						Ease/Lease Acres In	5.65							
							5.65	Fort Maginnis AFLP Total Acres						
Fort Shaw FAS														
4288.2(01)	AGR	02	T20N	R02W	SUN RIVER	CASCADE COUNTY PARK BOARD	0.00	0.00	3.19	0.00	28-JAN-80	25	$0	$0
						Subtotal Site Acres:	0.00	0.00	3.19	0.00				
						Acres Sold:	0.00							
						Ease/Lease Acres In	3.19							
							3.19	Fort Shaw FAS Total Acres						
Fraunhofer BC														
4730.1(01)	GD	02	T15N	R04E	SMITH RIVER	MT DEPT. OF STATE LANDS	1.00	0.00	0.00	0.00	17-OCT-83		$0	$0
4730.7(B)01	LS	02	T15N	R04E	SMITH RIVER	WALTER GRUEL & SON, INC.	0.00	0.00	0.00	1.00	14-FEB-01	5	$0	$0
						Subtotal Site Acres:	1.00	0.00	0.00	1.00				
						Acres Sold:	0.00							
						Ease/Lease Acres In	0.00							
							1.00	Fraunhofer BC Total Acres						
Freezout Lake WMA														
4084.1(01)	WD	31	T22N	R03W	FREEZOUT LAKE	THEODORE P. & MARY KASPER	160.00	0.00	0.00	0.00	29-JUL-53		$14,000	$0
4084.1(02)	WD	31	T22N	R03W	FREEZOUT LAKE	EARL F. & EDNA M. YOUNG	168.18	0.00	0.00	0.00	01-OCT-53		$13,000	$0
4084.1(03)	WD	31	T22N	R03W	FREEZOUT LAKE	JOEL & OLGA SALMONSON	320.00	0.00	0.00	0.00	22-JUN-54		$40,000	$0
4084.1(04)	WD	31	T22N	R03W	FREEZOUT LAKE	GERTRUDE A. BIRDEAU	160.00	0.00	0.00	0.00	15-APR-54		$14,000	$0
4084.1(05)	WD	31	T22N	R03W	FREEZOUT LAKE	GERHARD C. & MONTANA E. WALDORF	160.00	0.00	0.00	0.00	02-AUG-54		$20,000	$0
4084.1(06)	WD	31	T22N	R03W	FREEZOUT LAKE	MARY EMMA CARLSON	160.00	0.00	0.00	0.00	27-SEP-54		$9,120	$0

*.1=Fee Aquisition .2=Lease-In or R/W Easement .3=Conservation Easement .4=Exchange of Use .5=Disposal .6=R/W Easement Granted .7=Lease-Out .8=Misc .9=Reservation .10=Management Agreement

MONTANA FISH, WILDLIFE AND PARKS 2003 LAND INVENTORY

*File Number	Doc Type	County	TWP	Range	Water Body	Grantor/Grantee	Acres Owned	Acres Sold	Ease/Lease Acres In	Ease/Lease Acres Out	Transaction Date	Term	Amount Paid	Amount Received
Freezout Lake WMA														
4084.1(07)	WD	31	T22N	R03W	FREEZOUT LAKE	FAY F. & KATHRYN W. LEAR	400.00	0.00	0.00	0.00	08-NOV-54		$20,000	$0
4084.1(08)	WD	31	T22N	R03W	FREEZOUT LAKE	RALPH N. & MARY L. LEAR	764.46	0.00	0.00	0.00	27-NOV-54		$32,000	$0
4084.1(09)	WD	31	T23N	R04W	FREEZOUT LAKE	ARTHUR A. & ELSIE M. TESCH	93.66	0.00	0.00	0.00	28-APR-55		$1,675	$0
4084.1(10)	WD	31	T23N	R03W	FREEZOUT LAKE	JULIA MAMUZICH	293.24	0.00	0.00	0.00	31-JAN-56		$13,000	$0
4084.1(11)	PT	31	T23N	R04W	FREEZOUT LAKE	MT DEPT. OF STATE LANDS	792.56	0.00	0.00	0.00	17-SEP-56		$6,770	$0
4084.1(12)	WD	31	T22N	R03W	FREEZOUT LAKE	ERMIE JANE & WILLIAM H. THORN	40.00	0.00	0.00	0.00	03-JAN-57		$4,500	$0
4084.1(15)	WD	31	T22N	R03W	FREEZOUT LAKE	RALPH N. & MARY L. LEAR	117.00	0.00	0.00	0.00	24-NOV-58		$2,000	$0
4084.1(16)	PT	31	T23N	R04W	FREEZOUT LAKE	MT DEPT. OF STATE LANDS	880.00	0.00	0.00	0.00	08-JAN-60		$9,840	$0
4084.1(17)	WD	31	T22N	R04W	FREEZOUT LAKE	ROBERT J. & BLANCHE A. BALLANTYNE	14.29	0.00	0.00	0.00	09-FEB-61		$429	$0
4084.1(18)	WD	31	T23N	R04W	FREEZOUT LAKE	JOHN T. & GRACE H. DUFFEY	168.22	0.00	0.00	0.00	22-APR-63		$6,680	$0
4084.1(19)	WD	31	T23N	R04W	FREEZOUT LAKE	FREEMAN RANCH, ELLEN FREEMAN	203.52	0.00	0.00	0.00	20-SEP-63		$2,468	$0
4084.1(20)	WD	31	T23N	R04W	FREEZOUT LAKE	MARVIN J. & VIVAN R. PEARSON	10.00	0.00	0.00	0.00	16-OCT-63		$0	$0
4084.1(21)	WD	31	T23N	R04W	FREEZOUT LAKE	JOYCE K. ROBINSON RANCH CORPORATION	63.81	0.00	0.00	0.00	18-OCT-74		$0	$0
4084.1(22)	WD	31	T23N	R04W	FREEZOUT LAKE	GLEN W. & MARTHELIN YEAGER	17.33	0.00	0.00	0.00	27-SEP-79		$3,466	$0
4084.1(23)	WD	31	T23N	R03W	FREEZOUT LAKE	MAHLON JOHN & DOLORES R. LEAR	0.00	0.00	0.00	0.00	16-OCT-63		$0	$0
4084.2(01)	ES	31	T22N	R03W	FREEZOUT LAKE	W. E. & IRENE MCMANUS	0.00	0.00	4.77	0.00	13-MAR-58	P	$100	$0
4084.2(02)	ES	31	T23N	R03W	FREEZOUT LAKE	FLORENCE STOFFLET OPP	0.00	0.00	2.50	0.00	27-MAR-58	P	$60	$0
4084.2(03)	ES	31	T22N	R03W	FREEZOUT LAKE	THOMAS J. & SADIE RADCLIFFE	0.00	0.00	1.00	0.00	30-JUN-59	P	$150	$0
4084.2(05)	AGR	31	T22N	R03W	FREEZOUT LAKE	GREAT NORTHERN RAILROAD	0.00	0.00	0.00	0.00	09-JAN-61	P	$10	$0
4084.2(06)	RWES	31	T23N	R03W	FREEZOUT LAKE	FLORENCE STOFFLET OPP	0.00	0.00	0.65	0.00	08-APR-61	P	$33	$0
4084.2(07)	MISC	31	T22N	R04W	FREEZOUT LAKE	U.S. BUREAU OF LAND MANAGEMENT	0.00	0.00	80.00	0.00	29-JAN-62	P	$0	$0
4084.2(09)	MOU	31	T22N	R03W	FREEZOUT LAKE	U.S. BUREAU OF RECLAMATION	0.00	0.00	6040.00	0.00	19-APR-67	50	$0	$0
4084.2(10)	RWDD	31	T23N	R04W	FREEZOUT LAKE	STATE OF MONTANA	0.00	0.00	8.70	0.00	09-JUN-53	P	$103	$0
4084.2(11)	RWES	31	T23N	R04W	FREEZOUT LAKE	RALPH N. & MARY L. LEAR	0.00	0.00	4.50	0.00	30-APR-53	P	$45	$0
4084.2(12)	RWES	31	T23N	R04W	FREEZOUT LAKE	JOHN T. & GRACE H. DUFFEY	0.00	0.00	11.60	0.00	30-APR-53	P	$60	$0
4084.2(13)	RWES	31	T23N	R04W	FREEZOUT LAKE	GLEN W. & MARTHELIN YEAGER	0.00	0.00	13.30	0.00	30-APR-53	P	$133	$0
4084.2(14)	RWES	31	T23N	R04W	FREEZOUT LAKE	PATRICK F. DUFFEY	0.00	0.00	10.70	0.00	30-APR-53	P	$107	$0
4084.2(15)	RWES	31	T23N	R04W	FREEZOUT LAKE	HENRY & ELLEN FREEMAN	0.00	0.00	62.10	0.00	13-MAY-53	P	$350	$0
4084.2(16)	AGR	31	T23N	R04W	FREEZOUT LAKE	U.S. BUREAU OF LAND MANAGEMENT	0.00	0.00	0.00	0.00	05-JUN-53	P	$0	$0
4084.2(17)	PER	31	T23N	R04W	FREEZOUT LAKE	STATE HIGHWAY COMMISSION	0.00	0.00	0.00	0.00	09-DEC-53	P	$0	$0
4084.2(18)	AGR	31	T23N	R04W	FREEZOUT LAKE	CHICAGO,MILWAUKEE,ST.PAUL & PACIFIC	0.00	0.00	0.00	0.00	21-JUN-55	P	$100	$0
4084.2(19)	RWES	31	T22N	R03W	FREEZOUT LAKE	ARTHUR A. & ELSIE M. TESCH	0.00	0.00	1.65	0.00	13-MAR-58	P	$125	$0
4084.2(20)	AGR	31	T23N	R04W	FREEZOUT LAKE	CHICAGO,MILWAUKEE,ST.PAUL & PACIFIC	0.00	0.00	0.00	0.00	11-MAR-58	P	$35	$0
4084.2(21)	RWES	31	T23N	R03W	FREEZOUT LAKE	GEORGE & NORMA S. TETZEL	0.00	0.00	2.54	0.00	21-MAR-58	P	$1	$0
4084.2(22)	RWES	31	T22N	R03W	FREEZOUT LAKE	THOMAS J. RADCLIFF	0.00	0.00	0.90	0.00	06-MAY-58	P	$0	$0
4084.2(23)	RWES	31	T22N	R03W	FREEZOUT LAKE	RALPH N. & MARY L. LEAR	0.00	0.00	15.30	0.00	24-NOV-58	P	$0	$0

* 1=Fee Acquisition, 2=Lease-In or R/W Easement, 3=Conservation Easement, 4=Exchange of Use, 5 Disposal, 6 R/W Easement Granted, 7 Lease Out, 8 Misc, 9 Dedication, 10 Management Agreement

MONTANA FISH, WILDLIFE AND PARKS 2003 LAND INVENTORY

*File Number	Doc Type	County	TWP	Range	Water Body	Grantor/Grantee	Acres Owned	Acres Sold	Ease/Lease Acres In	Ease/Lease Acres Out	Transaction Date	Term	Amount Paid	Amount Received
Freezout Lake WMA														
4084.2(24)	AGR	31	T23N	R04W	FREEZOUT LAKE	CHICAGO,MILWAUKEE,ST.PAUL & PACIFIC	0.00	0.00	13.10	0.00	20-SEP-54	P	$210	$0
4084.2(25)	ES	31	T22N	R03W	FREEZOUT LAKE	RALPH N. & MARY L. LEAR	0.00	0.00	15.80	0.00	24-NOV-58	99	$0	$0
4084.2(26)	ES	31	T22N	R03W	FREEZOUT LAKE	MAURICE P. & MARY M. LEAR	0.00	0.00	0.17	0.00	20-MAR-59	P	$0	$0
4084.2(27)	AGR	31	T22N	R03W	SPRING	CHICAGO,MILWAUKEE,ST.PAUL & PACIFIC	0.00	0.00	0.00	0.00	01-SEP-59	P	$35	$0
4084.2(28)	RWES	31	T23N	R03W		GEORGE & NORMA TETZEL	0.00	0.00	2.06	0.00	21-APR-60	P	$100	$0
4084.2(29)	ES	31	T22N	R03W	SPRINGS	KENNETH & RUTH KLOPPEL	0.00	0.00	0.00	0.00	03-MAY-60	P	$0	$0
4084.2(30)	ES	31	T22N	R03W	FREEZOUT LAKE	WILLIAM & JENNIE SCHMIDT	0.00	0.00	2.90	0.00	01-AUG-60	P	$250	$0
4084.2(31)	RWES	31	T22N	R03W	FREEZOUT LAKE	U.S. BUREAU OF LAND MANAGEMENT	0.00	0.00	5.17	0.00	02-OCT-58	P	$0	$0
4084.2(32)	AGR	31	T22N	R04W	FREEZOUT LAKE	BUREAU OF SPORT FISHERIES&WILDLIFE	0.00	0.00	357.45	0.00	01-SEP-60	P	$0	$0
4084.2(33)	PER	31	T22N	R03W		STATE HIGHWAY COMMISSION	0.00	0.00	0.00	0.00	16-APR-59	P	$0	$0
4084.2(34)	MIN	31	T22N	R03W		TETON COUNTY	0.00	0.00	0.00	0.00	08-APR-59	P	$0	$0
4084.4(B)01	AGR	31	T22N	R03W		FAYE F. & MAURICE P. LEAR	0.00	0.00	0.00	0.00	18-NOV-58	P	$0	$0
4084.5(01)	WD	31	T22N	R03W	FREEZOUT LAKE	RALPH N. & MARY L. LEAR	0.00	87.20	0.00	0.00	18-NOV-58		$0	$0
4084.5(02)	DD	31	T23N	R04W	FREEZOUT LAKE	MARVIN J. & VIVIAN R. PEARSON	0.00	10.00	0.00	0.00	03-JUN-63		$0	$0
4084.5(03)	BSD	31	T23N	R04W	FREEZOUT LAKE	JOYCE K. ROBINSON RANCH CORPORATION	0.00	80.00	0.00	0.00	08-OCT-74		$0	$0
4084.6(B)01	AGR	31	T22N	R03W	FREEZOUT LAKE	MT DEPT. OF HIGHWAYS	0.00	0.00	0.00	0.44	05-MAR-76	P	$0	$50
4084.6(C)01	ES	31	T23N	R04W	FREEZOUT LAKE	U.S. AIR FORCE	0.00	0.00	0.00	0.01	22-JAN-63	P	$0	$275
4084.8(03)	AGR	31	T22N	R04W	FREEZOUT LAKE	GREENFIELDS IRRIGATION DISTRICT	0.00	0.00	0.00	0.00	01-DEC-64	50	$300	$0
4084.9(01)	AGR	31				FAY F. & KATHRYN W. LEAR	0.00	0.00	0.00	0.00	07-MAY-55		$0	$0
						Subtotal Site Acres:	4,986.27	177.20	6,656.86	0.45				
						Acres Sold:	-177.20							
						Ease/Lease Acres In	6,656.86							
							11,465.93	Freezout Lake WMA Total Acres						
Giant Springs SP														
4500.1(01)	DD	02	T21N	R04E	MISSOURI RIVER	CASCADE COUNTY	7.29	0.00	0.00	0.00	25-MAY-90		$0	$0
4500.1(02)	WD	02	T21N	R04E	MISSOURI RIVER	VICTOR E. & MARIE KUNESH	5.18	0.00	0.00	0.00	29-NOV-72		$21,000	$0
4500.1(03)	WD	02	T21N	R04E	MISSOURI RIVER	MONTANA POWER COMPANY	11.20	0.00	0.00	0.00	28-FEB-73		$0	$0
4500.1(05)	QCD	02	T21N	R04E	MISSOURI RIVER	VICTOR E. & MARIE KUNESH	0.07	0.00	0.00	0.00	02-DEC-77		$0	$0
4500.1(06)	WD	02	T21N	R04E	MISSOURI RIVER	APS CORPORATION	18.47	0.00	0.00	0.00	03-JUL-79		$97,500	$0
4500.1(07)	DECRE	02	T21N	R04E	MISSOURI RIVER	CASCADE COUNTY	8.81	0.00	0.00	0.00	18-JAN-83		$0	$0
4500.1(08)	WD	02	T21N	R04E	MISSOURI RIVER	CITY OF GREAT FALLS	2.33	0.00	0.00	0.00	27-FEB-91		$0	$0
4500.1(09)	WD	02	T20N	R04E	MISSOURI RIVER	SUNLIGHT DEVELOPMENT CO.	105.57	0.00	0.00	0.00	21-DEC-89		$0	$0
4500.1(10)	WD	02	T21N	R04E	MISSOURI RIVER	ENTECH, INC.	41.79	0.00	0.00	0.00	23-DEC-92		$0	$0
4500.1(11)	WD	02	T21N	R04E	MISSOURI RIVER	VICTOR E. KUNESH AND MARIE KUNESH	48.00	0.00	0.00	0.00	31-JAN-77		$74,340	$0

*.1=Fee Aquisition .2=Lease-In or R/W Easement .3=Conservation Easement .4=Exchange of Use .5=Disposal .6=R/W Easement Granted .7=Lease-Out .8=Misc .9=Reservation .10=Management Agreement

MONTANA FISH, WILDLIFE AND PARKS 2003 LAND INVENTORY

*File Number	Doc Type	County	TWP	Range	Water Body	Grantor/Grantee	Acres Owned	Acres Sold	Ease/Lease Acres In	Ease/Lease Acres Out	Transaction Date	Term	Amount Paid	Amount Received
Giant Springs SP														
4500.1(12)	QCD	02	T21N	R04E	MISSOURI RIVER	DEPARTMENT OF TRANSPORTATION	0.35	0.00	0.00	0.00	01-JUL-96		$0	$0
4500.1(13)	WD	02	T21N	R05E	MISSOURI RIVER	MONTANA POWER COMPANY	430.61	0.00	0.00	0.00	27-OCT-99		$0	$0
4500.1(14)	QCD	02	T21N	R04E	MISSOURI RIVER	MDT	0.14	0.00	0.00	0.00	16-SEP-02		$0	$0
4500.2(02)	ES	02	T21N	R04E	MISSOURI RIVER	SUNLIGHT DEVELOPMENT CO.	0.00	0.00	1.00	0.00	21-DEC-89	P	$0	$0
4500.2(03)	ES	02	T21N	R04E	MISSOURI RIVER	SUNLIGHT DEVELOPMENT CO.	0.00	0.00	0.59	0.00	21-DEC-89	P	$0	$0
4500.2(04)	LS	02	T21N	R04E	MISSOURI RIVER	RICHARD E. BOGDEN	0.00	0.00	16.53	0.00	06-APR-94	25	$0	$0
4500.2(05)	PER	02	T21N	R04E	MISSOURI RIVER	MONTANA POWER COMPANY	0.00	0.00	125.00	0.00	24-JUL-96	10	$0	$0
4500.2(06)	ES	02	T21N	R04E	MISSOURI RIVER	MONTANA POWER COMPANY	0.00	0.00	0.00	0.00	14-APR-98	P	$0	$0
4500.2(07)	ES	02	T21N	R04E	MISSOURI RIVER	THE CONSERVATION FUND	0.00	0.00	0.00	0.00	04-NOV-99	P	$0	$0
4500.2(08)	GD	02	T21N	R04E	MISSOURI RIVER	USA - FOREST SERVICE	0.00	0.00	1.72	0.00	06-JUN-02	P	$0	$0
4500.5(01)	GD	02	T21N	R04E	MISSOURI RIVER	CITY OF GREAT FALLS	0.00	1.19	0.00	0.00	03-MAY-91		$0	$0
4500.5(02)	QCD	02	T21N	R04E	MISSOURI RIVER	MT DEPT OF TRANSPORTATION	0.00	5.36	0.00	0.00	14-MAY-01		$0	$0
4500.5(03)	GD	02	T21N	R04E	MISSOURI RIVER	USA - FOREST SERVICE	0.00	27.29	0.00	0.00	06-JUN-02		$0	$0
4500.6(A)01	RWES	02	T21N	R04E	MISSOURI RIVER	THE MONTANA POWER COMPANY	0.00	0.00	0.00	0.00	30-OCT-96	P	$0	$0
4500.6(A)02	RWES	02	T21N	R04E	MISSOURI RIVER	U.S. WEST COMMUNICATIONS INC.	0.00	0.00	0.00	0.00	30-OCT-96	P	$0	$0
4500.6(A)03	RWES	02	T21N	R04E	MISSOURI RIVER	THE GREAT FALLS GAS COMPANY	0.00	0.00	0.00	0.00	30-OCT-96	P	$0	$0
4500.6(A)04	ES	02	T21N	R04E	MISSOURI RIVER	CITY OF GREAT FALLS	0.00	0.00	0.00	0.00	17-DEC-96	P	$0	$0
4500.6(A)05	ES	02	T20N	R04E		CITY OF GREAT FALLS	0.00	0.00	0.00	0.00	12-APR-99	P	$0	$200
4500.6(A)06	RWES	02	T21N	R04E	MISSOURI RIVER	MONTANA POWER COMPANY	0.00	0.00	0.00	0.00	24-SEP-86	P	$0	$0
4500.6(B)01	ES	02	T21N	R04E	MISSOURI RIVER	MT DEPT. OF HIGHWAYS	0.00	0.00	0.00	18.30	02-APR-73	P	$0	$0
4500.8(01)	COR	02	T21N	R04E	MISSOURI RIVER	N/A	0.00	0.00	0.00	0.00			$0	$0
4500.8(02)	COR	02			MISSOURI RIVER	N/A	0.00	0.00	0.00	0.00			$0	$0
4500.8(03)	COR	02			MISSOURI RIVER	N/A	0.00	0.00	0.00	0.00			$0	$0
4500.8(04)	AGR	02	T21N	R04E	MISSOURI RIVER	ASSORTED AGENCIES	0.00	0.00	0.00	0.00		P	$0	$0
						Subtotal Site Acres:	679.80	33.84	144.84	18.30				
						Acres Sold:	-33.84							
						Ease/Lease Acres In	144.84							
							790.80	Giant Springs SP Total Acres						
Giant Springs Trout Hatchery HTC														
4200.1(01)	WD	02	T21N	R04E	MISSOURI RIVER	CASCADE COUNTY	0.34	0.00	0.00	0.00	15-OCT-82		$0	$0
4200.1(03)	WD	02	T21N	R04E	MISSOURI RIVER	VICTOR F. & ELIZABETH H. EHMAN	2.82	0.00	0.00	0.00	29-DEC-70		$13,500	$0
4200.1(04)	QCD	02	T21N	R04E	MISSOURI RIVER	CASCADE COUNTY	1.03	0.00	0.00	0.00	11-JAN-71		$0	$0
4200.1(05)	WD	02	T21N	R04E	MISSOURI RIVER	SUNLIGHT DEVELOPMENT CO.	3.78	0.00	0.00	0.00	28-JUL-89		$84,300	$0
4200.2(04)	RWES	02	T21N	R04E	MISSOURI RIVER	MONTANA POWER COMPANY	0.00	0.00	0.16	0.00	03-OCT-88	P	$0	$0
4200.2(05)	RWES	02	T21N	R04E	MISSOURI RIVER	MONTANA POWER COMPANY	0.00	0.00	0.22	0.00	17-JUN-88	P	$0	$0
4200.6(A)02	AGR	02	T21N	R04E	MISSOURI RIVER	MT FARMERS UNION	0.00	0.00	0.00	1.02	20-NOV-59		$0	$0
4200.6(A)03	AGR	02	T21N	R04E	GIANT SPRINGS	SOURCE GIANT SPRINGS, INC.	0.00	0.00	0.00	0.05	10-FEB-98	P	$0	$0

*.1=Fee Aquisition .2=Lease-In or R/W Easement .3=Conservation Easement .4=Exchange of Use .5=Disposal .6=R/W Easement Granted .7=Lease-Out .8=Misc .9=Reservation .10=Management Agreement

MONTANA FISH, WILDLIFE AND PARKS 2003 LAND INVENTORY

*File Number	Doc Type	County	TWP	Range	Water Body	Grantor/Grantee	Acres Owned	Acres Sold	Ease/Lease Acres In	Ease/Lease Acres Out	Transaction Date	Term	Amount Paid	Amount Received
Giant Springs Trout Hatchery HTC														
						Subtotal Site Acres:	7.97	0.00	0.38	1.07				
						Acres Sold:	0.00							
						Ease/Lease Acres In	0.38							
							8.35	Giant Springs Trout Hatchery HTC Total Acres						
Gibson Lake Cabin AFLW														
4800.2(01)	AGR	31	T22N	R10W	GIBSON RESERVOIR	U.S. FOREST SERVICE	0.00	0.00	3.90	0.00	17-JUN-60	P	$0	$0
						Subtotal Site Acres:	0.00	0.00	3.90	0.00				
						Acres Sold:	0.00							
						Ease/Lease Acres In	3.90							
							3.90	Gibson Lake Cabin AFLW Total Acres						
Givens Gulch Boat Camp BC														
4249.2(01)	LS	02	T16N	R03E	SMITH RIVER	WILLIS OCONNELL KURTZ, CAROLINE LUPFER KURTZ	0.00	0.00	1.00	0.00	16-MAR-00	1	$500	$0
						Subtotal Site Acres:	0.00	0.00	1.00	0.00				
						Acres Sold:	0.00							
						Ease/Lease Acres In	1.00							
							1.00	Givens Gulch Boat Camp BC Total Acres						
Great Falls Regional HQ ADM														
4004.8(01)	MISC	02	T21N	R04E	N/A	FISH, WILDLIFE & PARKS	0.00	0.00	0.00	0.00			$0	$0
						Subtotal Site Acres:	0.00	0.00	0.00	0.00				
						Acres Sold:	0.00							
						Ease/Lease Acres In	0.00							
							0.00	Great Falls Regional HQ ADM Total Acres						
Great Falls Shooting Sports Complex AFLP														
4810.1(01)	DD	02	T21N	R04E	NA	BECKMAN ESTATE C/O MARRA, WENTZ AND JOHNSON	593.92	0.00	0.00	0.00	08-JUN-02		$0	$0
4810.7(E)01	AGR	02	T21N	R04E	NA	J.A., LLC	0.00	0.00	0.00	664.00	03-DEC-01	NA	$0	$0
4810.7(E)02	LS	02	T21N	R04E		GREAT FALLS SHOOTING SPORTS COMPLEX INC	0.00	0.00	0.00	593.92	18-JUN-03	50	$0	$0
4810.8(01)	OPT	02	T21N	R04E	NA	ESTATE OF LEROY BYRON BECKMAN	0.00	0.00	0.00	0.00	08-JUN-02	2	$0	$0

*.1=Fee Aquisition .2=Lease-In or R/W Easement .3=Conservation Easement .4=Exchange of Use .5=Disposal .6=R/W Easement Granted .7=Lease-Out .8=Misc .9=Reservation .10=Management Agreement

MONTANA FISH, WILDLIFE AND PARKS 2003 LAND INVENTORY

*File Number	Doc Type	County	TWP	Range	Water Body	Grantor/Grantee	Acres Owned	Acres Sold	Ease/Lease Acres In	Ease/Lease Acres Out	Transaction Date	Term	Amount Paid	Amount Received
Great Falls Shooting Sports Complex AFLP														
						Subtotal Site Acres:	593.92	0.00	0.00	1,257.92				
						Acres Sold:	0.00							
						Ease/Lease Acres In	0.00							
							593.92	Great Falls Shooting Sports Complex AFLP Total Acres						
Harris Land & Cattle Co. CE WMA														
4060.3(01)	DDCE	19	T20N	R08E	N/A	HARRIS LAND & CATTLE CO.	0.00	0.00	10013.05	0.00	02-APR-98		$1,500,000	$0
						Subtotal Site Acres:	0.00	0.00	10,013.05	0.00				
						Acres Sold:	0.00							
						Ease/Lease Acres In	10,013.05							
							10,013.05	Harris Land & Cattle Co. CE WMA Total Acres						
Hruska FAS														
4295.1(01)	WD	08	T16N	R17E	BIG SPRING CREEK	OSCAR & MARGARET JACKSON SEILSTAD	45.46	0.00	0.00	0.00	08-AUG-72		$22,100	$0
						Subtotal Site Acres:	45.46	0.00	0.00	0.00				
						Acres Sold:	0.00							
						Ease/Lease Acres In	0.00							
							45.46	Hruska FAS Total Acres						
In-Lieu Boat Camp BC														
4700.1(01)	GD	47	T13N	R04E	SMITH RIVER	MT DEPT. OF STATE LANDS	40.00	0.00	0.00	0.00	17-OCT-83		$0	$0
						Subtotal Site Acres:	40.00	0.00	0.00	0.00				
						Acres Sold:	0.00							
						Ease/Lease Acres In	0.00							
							40.00	In-Lieu Boat Camp BC Total Acres						
Judith River WMA														
4041.1(01)	WD	36	T13N	R11E	JUDITH RIVER	PETER & FRANCES C. SETTER	1004.32	0.00	0.00	0.00	29-JAN-40		$4,519	$0
4041.1(02)	WD	36	T13N	R11E	JUDITH RIVER	ISIC L. & BESSIE HEMPHILL	125.90	0.00	0.00	0.00	26-MAY-45		$500	$0
4041.1(03)	WD	36	T13N	R11E	JUDITH RIVER	LORENE MOORE & PAULINE FAULKNER	159.98	0.00	0.00	0.00	21-DEC-48		$1,975	$0
4041.1(04)	WD	36	T13N	R11E	JUDITH RIVER	CHARLES A. & JEAN LESLIE NOEL	767.66	0.00	0.00	0.00	06-MAR-50		$11,000	$0
4041.1(05)	WD	36	T13N	R11E	JUDITH RIVER	EDWIN & EMILY KEMPF	1617.00	0.00	0.00	0.00	23-DEC-52		$48,510	$0
4041.1(06)	WD	36	T13N	R11E	JUDITH RIVER	GILBERT & MARGARET SCHULZ	1000.00	0.00	0.00	0.00	04-SEP-58		$25,000	$0

*.1=Fee Aquisition .2=Lease-In or R/W Easement .3=Conservation Easement .4=Exchange of Use .5=Disposal .6=R/W Easement Granted .7=Lease-Out .8=Misc .9=Reservation .10=Management Agreement

MONTANA FISH, WILDLIFE AND PARKS 2003 LAND INVENTORY

*File Number	Doc Type	County	TWP	Range	Water Body	Grantor/Grantee	Acres Owned	Acres Sold	Ease/Lease Acres In	Ease/Lease Acres Out	Transaction Date	Term	Amount Paid	Amount Received
Judith River WMA														
4041.1(07)	WD	36	T13N	R11E		ROGERS LAND AND CATTLE CO., INC.	1893.00	0.00	0.00	0.00	15-DEC-92		$785,650	$0
4041.1(08)	WD	36	T13N	R11E		HUGHES LIVESTOCK COMPANY	2143.13	0.00	0.00	0.00	13-SEP-99		$1,137,661	$0
4041.2(01)	AGR	36	T13N	R11E	JUDITH RIVER	U.S. FISH AND WILDLIFE SERVICE	0.00	0.00	234.49	0.00	16-JUN-54	P	$0	$0
4041.2(02)	LS	36	T14N	R11E		MT DEPT. OF NAT. RES. & CONS.	0.00	0.00	463.00	0.00	01-MAR-00	10	$713	$0
4041.7(B)01	LS	36	T13N	R11E	JUDITH RIVER	ROGERS LAND AND CATTLE CO., INC.	0.00	0.00	0.00	7200.18	15-MAY-93	25	$0	$0
4041.7(B)02	LS	36	T13N	R11E	NONE	TUCKER & SCOTT HUGHES (HUGHES & SON CATTLE CO)	0.00	0.00	0.00	900.00	05-JUN-01	1	$0	$1,763
4041.7(E)01	LS	36	T14N	R11E		ROGERS LAND AND CATTLE CO., INC.	0.00	0.00	0.00	0.00	15-DEC-92	50	$0	$0
						Subtotal Site Acres:	8,710.99	0.00	697.49	8,100.18				
						Acres Sold:	0.00							
						Ease/Lease Acres In	697.49							
							9,408.48	Judith River WMA Total Acres						
Kramlick CE FAA														
4065.3(01)	ES	08	T15N	R18E	SPRING CREEK	BURLEIGH'S ANGUS RANCH, INC.	0.00	0.00	68.87	0.00	17-OCT-86		$171,100	$0
						Subtotal Site Acres:	0.00	0.00	68.87	0.00				
						Acres Sold:	0.00							
						Ease/Lease Acres In	68.87							
							68.87	Kramlick CE FAA Total Acres						
Lazy KB FAS														
4293.1(01)	WD	08	T15N	R18E	BIG SPRING CREEK	ESTATE OF KAY BROOKS	12.62	0.00	0.00	0.00	22-MAR-01		$67,000	$0
						Subtotal Site Acres:	12.62	0.00	0.00	0.00				
						Acres Sold:	0.00							
						Ease/Lease Acres In	0.00							
							12.62	Lazy KB FAS Total Acres						
Lewis & Clark Heritage Greenway CE SP														
4502.3(01)	DDCE	02	T21N	R04E	MISSOURI RIVER	THE CONSERVATION FUND	0.00	0.00	2400.00	0.00	04-NOV-99		$0	$0
						Subtotal Site Acres:	0.00	0.00	2,400.00	0.00				
						Acres Sold:	0.00							
						Ease/Lease Acres In	2,400.00							
							2,400.00	Lewis & Clark Heritage Greenway CE SP Total Acres						

*.1=Fee Aquisition .2=Lease-In or R/W Easement .3=Conservation Easement .4=Exchange of Use .5=Disposal .6=R/W Easement Granted .7=Lease-Out .8=Misc .9=Reservation .10=Management Agreement

MONTANA FISH, WILDLIFE AND PARKS 2003 LAND INVENTORY

*File Number	Doc Type	County	TWP	Range	Water Body	Grantor/Grantee	Acres Owned	Acres Sold	Ease/Lease Acres In	Ease/Lease Acres Out	Transaction Date	Term	Amount Paid	Amount Received
Lewistown Area Office ADM														
4010.2(01)	LS	08	T15N	R18E	N/A	WILLIAMS BROTHERS CONSTRUCTION LLP	0.00	0.00	0.00	0.00	24-MAY-99	8	$2,400	$0
						Subtotal Site Acres:	0.00	0.00	0.00	0.00				
						Acres Sold:	0.00							
						Ease/Lease Acres In	0.00							
							0.00	Lewistown Area Office ADM Total Acres						
Loma Bridge FAS														
4301.1(01)	QCD	19	T25N	R09E	MARIAS RIVER	MT DEPT. OF TRANSPORTATION	4.66	0.00	0.00	0.00	01-MAR-96		$0	$0
4301.2(02)	ES	19	T25N	R09E	MARIAS RIVER	DEPT. OF TRANSPORTATION	0.00	0.00	2.00	0.00	25-MAY-92	25	$0	$0
						Subtotal Site Acres:	4.66	0.00	2.00	0.00				
						Acres Sold:	0.00							
						Ease/Lease Acres In	2.00							
							6.66	Loma Bridge FAS Total Acres						
Lower Carter Pond FAS														
4271.1(01)	WD	08	T16N	R18E	LOWER CARTER POND	CLARK E. & ANN L. CARTER	6.23	0.00	0.00	0.00	10-JUL-64		$3,600	$0
4271.2(01)	ES	08	T16N	R18E	CARTER PONDS	EVERT & DOLA MAE VAN KUICKEN	0.00	0.00	0.00	0.00	30-JUN-64	P	$0	$0
						Subtotal Site Acres:	6.23	0.00	0.00	0.00				
						Acres Sold:	0.00							
						Ease/Lease Acres In	0.00							
							6.23	Lower Carter Pond FAS Total Acres						
Lower Smith River FAS														
4348.1(01)	WD	02	T19N	R02E	SMITH RIVER	SUNLIGHT DEVELOPMENT CO.	4.17	0.00	0.00	0.00	22-NOV-88		$8,350	$0
						Subtotal Site Acres:	4.17	0.00	0.00	0.00				
						Acres Sold:	0.00							
						Ease/Lease Acres In	0.00							
							4.17	Lower Smith River FAS Total Acres						
Lower Spring Creek BC														
4266.2(01)	LS	47	T13N	R04E	SMITH RIVER	BURNETT RANCHES LTD	0.00	0.00	0.00	0.00	17-NOV-98	5	$0	$0

*.1=Fee Aquisition .2=Lease-In or R/W Easement .3=Conservation Easement .4=Exchange of Use .5=Disposal .6=R/W Easement Granted .7=Lease-Out .8=Misc .9=Reservation .10=Management Agreement

MONTANA FISH, WILDLIFE AND PARKS 2003 LAND INVENTORY

*File Number	Doc Type	County	TWP	Range	Water Body	Grantor/Grantee	Acres Owned	Acres Sold	Ease/Lease Acres In	Ease/Lease Acres Out	Transaction Date	Term	Amount Paid	Amount Received
Lower Spring Creek BC														
						Subtotal Site Acres:	0.00	0.00	0.00	0.00				
						Acres Sold:	0.00							
						Ease/Lease Acres In	0.00							
							0.00	Lower Spring Creek BC Total Acres						
MT Agri. Ctr. & Museum NGP AFLP														
4602.1(01)	WD	19	T24N	R08E	NA	FIRST TRUST COMPANY OF MONTANA	3.69	0.00	0.00	0.00	05-AUG-86		$250,000	$0
4602.7(E)01	LS	19	T24N	R08E	NA	RIVER AND PLAINS SOCIETY	0.00	0.00	0.00	3.69	12-OCT-01	10	$0	$10
						Subtotal Site Acres:	3.69	0.00	0.00	3.69				
						Acres Sold:	0.00							
						Ease/Lease Acres In	0.00							
							3.69	MT Agri. Ctr. & Museum NGP AFLP Total Acres						
Martinsdale Reservoir FAA														
4284.1(01)	WD	47	T08N	R11E	MARTINSDALE RES.	CARL ROSTAD	26.33	0.00	0.00	0.00	05-JUN-79		$52,660	$0
4284.2(01)	ES	47	T08N	R11E	MARTINSDALE RES.	CARL ROSTAD	0.00	0.00	0.00	0.00	16-JUL-79	P	$0	$0
4284.2(02)	AGR	47	T08N	R11E	MARTINSDALE RES.	MT DEPT. NAT. RES. & CONSERV.	0.00	0.00	302.60	0.00	19-AUG-78	27	$0	$0
						Subtotal Site Acres:	26.33	0.00	302.60	0.00				
						Acres Sold:	0.00							
						Ease/Lease Acres In	302.60							
							328.93	Martinsdale Reservoir FAA Total Acres						
Meadow Bend BC														
4735.1(01)	GD	02	T15N	R04E	SMITH RIVER	MT DEPT. OF STATE LANDS	18.98	0.00	0.00	0.00	17-OCT-83		$0	$0
4735.7(B)01	LS	02	T15N	R04E	SMITH RIVER	WALTER GRUEL & SON, INC.	0.00	0.00	0.00	12.73	14-FEB-01	5	$0	$0
4735.7(B)02	LS	02	T15N	R04E	SMITH RIVER	WALTER GRUEL & SON, INC.	0.00	0.00	0.00	7.25	14-FEB-01	5	$0	$0
						Subtotal Site Acres:	18.98	0.00	0.00	19.98				
						Acres Sold:	0.00							
						Ease/Lease Acres In	0.00							
							18.98	Meadow Bend BC Total Acres						
Medicine River FAS														
4285.1(01)	QCD	02	T21N	R01W	SUN RIVER	MT DEPT. OF TRANSPORTATION	10.70	0.00	0.00	0.00	01-MAR-96		$0	$0
4285.5(01)	GD	02	T21N	R01W	SUN RIVER	GLICK FAMILY TRUST, WILLIAM AND LORRAINE, TRUSTEES	0.00	0.07	0.00	0.00	02-DEC-99		$0	$701

*.1=Fee Aquisition .2=Lease-In or R/W Easement .3=Conservation Easement .4=Exchange of Use .5=Disposal .6=R/W Easement Granted .7=Lease-Out .8=Misc .9=Reservation .10=Management Agreement

MONTANA FISH, WILDLIFE AND PARKS 2003 LAND INVENTORY

*File Number	Doc Type	County	TWP	Range	Water Body	Grantor/Grantee	Acres Owned	Acres Sold	Ease/Lease Acres In	Ease/Lease Acres Out	Transaction Date	Term	Amount Paid	Amount Received
Medicine River FAS														
4285.5(02)	GD	02	T21N	R01W	SUN RIVER	COLLEEN JOYCE ODEGARD	0.00	0.07	0.00	0.00	30-NOV-99		$0	$710
4285.7(E)01	PER	02	T21N	R01W	SUN RIVER	WILLIAM H. LEACH	0.00	0.00	0.00	0.00	10-NOV-82	P	$0	$20
4285.7(E)02	PER	02	T21N	R01W	SUN RIVER	THOMAS & SANDRA OOS	0.00	0.00	0.00	0.00	01-DEC-82	P	$0	$10
						Subtotal Site Acres:	10.70	0.14	0.00	0.00				
						Acres Sold:	-0.14							
						Ease/Lease Acres In	0.00							
							10.56	Medicine River FAS Total Acres						
Mid Canon FAS														
4305.2(01)	AGR	02	T16N	R02W	MISSOURI RIVER	CASCADE COUNTY	0.00	0.00	8.68	0.00	14-SEP-81	25	$0	$0
						Subtotal Site Acres:	0.00	0.00	8.68	0.00				
						Acres Sold:	0.00							
						Ease/Lease Acres In	8.68							
							8.68	Mid Canon FAS Total Acres						
Missouri Rec Rd/Craig FAS														
4350.1(01)	WD	05	T15N	R03W	MISSOURI RIVER	FORREST H. ANDERSON	2.53	0.00	0.00	0.00	02-AUG-78		$25,300	$0
						Subtotal Site Acres:	2.53	0.00	0.00	0.00				
						Acres Sold:	0.00							
						Ease/Lease Acres In	0.00							
							2.53	Missouri Rec Rd/Craig FAS Total Acres						
Missouri Rec Rd/Dearborn FAS														
4355.1(01)	QCD	05	T16N	R02W	MISSOURI RIVER	DEPARTMENT OF TRANSPORTATION	1.38	0.00	0.00	0.00	01-MAR-96		$0	$0
						Subtotal Site Acres:	1.38	0.00	0.00	0.00				
						Acres Sold:	0.00							
						Ease/Lease Acres In	0.00							
							1.38	Missouri Rec Rd/Dearborn FAS Total Acres						
Missouri Rec Rd/Devils Kitchen FAS														
4280.1(01)	QCD	02	T16N	R02W	MISSOURI RIVER	MT DEPT. OF TRANSPORTATION	0.20	0.00	0.00	0.00	01-MAR-96		$0	$0

*.1=Fee Aquisition .2=Lease-In or R/W Easement .3=Conservation Easement .4=Exchange of Use .5=Disposal .6=R/W Easement Granted .7=Lease-Out .8=Misc .9=Reservation .10=Management Agreement

MONTANA FISH, WILDLIFE AND PARKS 2003 LAND INVENTORY

*File Number	Doc Type	County	TWP	Range	Water Body	Grantor/Grantee	Acres Owned	Acres Sold	Ease/Lease Acres In	Ease/Lease Acres Out	Transaction Date	Term	Amount Paid	Amount Received
Missouri Rec Rd/Devils Kitchen FAS														
						Subtotal Site Acres:	0.20	0.00	0.00	0.00				
						Acres Sold:	0.00							
						Ease/Lease Acres In	0.00							
							0.20	Missouri Rec Rd/Devils Kitchen FAS Total Acres						
Missouri Rec Rd/Hardy Bridge FAS														
4360.2(01)	PER	02	T16N	R02W	MISSOURI RIVER	MT DEPT. OF TRANSPORTATION	0.00	0.00	15.00	0.00	09-AUG-96	25	$0	$0
						Subtotal Site Acres:	0.00	0.00	15.00	0.00				
						Acres Sold:	0.00							
						Ease/Lease Acres In	15.00							
							15.00	Missouri Rec Rd/Hardy Bridge FAS Total Acres						
Missouri Rec Rd/Lichen Cliff FAS														
4365.2(01)	PER	05	T14N	R04W	MISSOURI RIVER	MT DEPT. OF TRANSPORTATION	0.00	0.00	0.00	0.00	09-AUG-96	25	$0	$0
						Subtotal Site Acres:	0.00	0.00	0.00	0.00				
						Acres Sold:	0.00							
						Ease/Lease Acres In	0.00							
							0.00	Missouri Rec Rd/Lichen Cliff FAS Total Acres						
Missouri Rec Rd/Mtn. Palace FAS														
4370.2(01)	PER	02	T16N	R02W	MISSOURI RIVER	MT DEPT. OF TRANSPORTATION	0.00	0.00	0.00	0.00	09-AUG-96	25	$0	$0
						Subtotal Site Acres:	0.00	0.00	0.00	0.00				
						Acres Sold:	0.00							
						Ease/Lease Acres In	0.00							
							0.00	Missouri Rec Rd/Mtn. Palace FAS Total Acres						
Missouri Rec Rd/Prewett Creek FAS														
4546.1(01)	WD	02	T16N	R02W	MISSOURI RIVER	PAULINE SEIBOLD	2.83	0.00	0.00	0.00	31-OCT-69		$2,833	$0
4546.6(A)01	ES	02	T16N	R02W	MISSOURI RIVER	MOUNTAIN STATES TELEPHONE&TELEGRAPH	0.00	0.00	0.00	0.04	12-MAY-83	P	$0	$0
						Subtotal Site Acres:	2.83	0.00	0.00	0.04				
						Acres Sold:	0.00							
						Ease/Lease Acres In	0.00							
							2.83	Missouri Rec Rd/Prewett Creek FAS Total Acres						

*.1=Fee Aquisition .2=Lease-In or R/W Easement .3=Conservation Easement .4=Exchange of Use .5=Disposal .6=R/W Easement Granted .7=Lease-Out .8=Misc .9=Reservation .10=Management Agreement

MONTANA FISH, WILDLIFE AND PARKS 2003 LAND INVENTORY

*File Number	Doc Type	County	TWP	Range	Water Body	Grantor/Grantee	Acres Owned	Acres Sold	Ease/Lease Acres In	Ease/Lease Acres Out	Transaction Date	Term	Amount Paid	Amount Received
Missouri Rec Rd/Prickly Pear FAS														
4375.2(01)	PER	05	T14N	R04W	MISSOURI RIVER	MT DEPT. OF TRANSPORTATION	0.00	0.00	0.00	0.00	09-AUG-96	25	$0	$0
						Subtotal Site Acres:	0.00	0.00	0.00	0.00				
						Acres Sold:	0.00							
						Ease/Lease Acres In	0.00							
							0.00	Missouri Rec Rd/Prickly Pear FAS Total Acres						
Missouri Rec Rd/Pullouts FAS														
4380.2(01)	PER	05	T14N	R04W	MISSOURI RIVER	MT DEPT. OF TRANSPORTATION	0.00	0.00	0.00	0.00	09-AUG-96	25	$0	$0
						Subtotal Site Acres:	0.00	0.00	0.00	0.00				
						Acres Sold:	0.00							
						Ease/Lease Acres In	0.00							
							0.00	Missouri Rec Rd/Pullouts FAS Total Acres						
Missouri Rec Rd/South Entrance FAS														
4385.2(01)	PER	05	T14N	R04W	MISSOURI RIVER	MT DEPT. OF TRANSPORTATION	0.00	0.00	0.00	0.00	09-AUG-96	25	$0	$0
						Subtotal Site Acres:	0.00	0.00	0.00	0.00				
						Acres Sold:	0.00							
						Ease/Lease Acres In	0.00							
							0.00	Missouri Rec Rd/South Entrance FAS Total Acres						
Missouri Rec Rd/Spite Hill FAS														
4390.1(01)	WD	05	T16N	R03W	MISSOURI RIVER	DONALD C. & MEREDITH L. POLLACK	12.88	0.00	0.00	0.00	08-FEB-90		$15,000	$0
4390.1(02)	QCD	05	T16N	R03W	MISSOURI RIVER	DEPARTMENT OF TRANSPORTATION	0.60	0.00	0.00	0.00	01-MAR-96		$0	$0
						Subtotal Site Acres:	13.48	0.00	0.00	0.00				
						Acres Sold:	0.00							
						Ease/Lease Acres In	0.00							
							13.48	Missouri Rec Rd/Spite Hill FAS Total Acres						
Missouri Rec Rd/Stickney Creek FAS														
4395.1(01)	QCD	05	T16N	R03W	MISSOURI RIVER	DEPARTMENT OF TRANSPORTATION	1.05	0.00	0.00	0.00	01-JUL-96		$0	$0

*.1=Fee Aquisition .2=Lease-In or R/W Easement .3=Conservation Easement .4=Exchange of Use .5=Disposal .6=R/W Easement Granted .7=Lease-Out .8=Misc .9=Reservation .10=Management Agreement

MONTANA FISH, WILDLIFE AND PARKS 2003 LAND INVENTORY

*File Number	Doc Type	County	TWP	Range	Water Body	Grantor/Grantee	Acres Owned	Acres Sold	Ease/Lease Acres In	Ease/Lease Acres Out	Transaction Date	Term	Amount Paid	Amount Received
Missouri Rec Rd/Stickney Creek FAS														
						Subtotal Site Acres:	1.05	0.00	0.00	0.00				
						Acres Sold:	0.00							
						Ease/Lease Acres In	0.00							
							1.05	Missouri Rec Rd/Stickney Creek FAS Total Acres						
Missouri Rec Rd/Table Rock FAS														
4400.2(01)	PER	05	T14N	R04W	MISSOURI RIVER	MT DEPT. OF TRANSPORTATION	0.00	0.00	0.00	0.00	09-AUG-96	25	$0	$0
						Subtotal Site Acres:	0.00	0.00	0.00	0.00				
						Acres Sold:	0.00							
						Ease/Lease Acres In	0.00							
							0.00	Missouri Rec Rd/Table Rock FAS Total Acres						
Missouri Rec Rd/UNNAMED FAS														
4405.2(01)	ES	05	T16N	R02W	MISSOURI RIVER	MT DEPT. OF HIGHWAYS	0.00	0.00	0.40	0.00	11-AUG-00	10	$0	$0
						Subtotal Site Acres:	0.00	0.00	0.40	0.00				
						Acres Sold:	0.00							
						Ease/Lease Acres In	0.40							
							0.40	Missouri Rec Rd/UNNAMED FAS Total Acres						
Missouri Rec Rd/Wolf Ck Bridge FAS														
4410.2(01)	PER	05	T15N	R03W	MISSOURI RIVER	MT DEPT. OF TRANSPORTATION	0.00	0.00	0.00	0.00	09-AUG-96	25	$0	$0
						Subtotal Site Acres:	0.00	0.00	0.00	0.00				
						Acres Sold:	0.00							
						Ease/Lease Acres In	0.00							
							0.00	Missouri Rec Rd/Wolf Ck Bridge FAS Total Acres						
Newlan Creek Reservoir FAS														
4263.10(01)	AGR	47	T10N	R06E	NEWLAN CREEK RESERVOIR	MEAGHER COUNTY NEWLAN CREEK WATER DISTRICT	0.00	0.00	0.00	0.00	03-SEP-97	25	$0	$0
						Subtotal Site Acres:	0.00	0.00	0.00	0.00				
						Acres Sold:	0.00							
						Ease/Lease Acres In	0.00							
							0.00	Newlan Creek Reservoir FAS Total Acres						

*.1=Fee Aquisition .2=Lease-In or R/W Easement .3=Conservation Easement .4=Exchange of Use .5=Disposal .6=R/W Easement Granted .7=Lease-Out .8=Misc .9=Reservation .10=Management Agreement

MONTANA FISH, WILDLIFE AND PARKS 2003 LAND INVENTORY

*File Number	Doc Type	County	TWP	Range	Water Body	Grantor/Grantee	Acres Owned	Acres Sold	Ease/Lease Acres In	Ease/Lease Acres Out	Transaction Date	Term	Amount Paid	Amount Received
Nilan Reservoir FAA														
4296.2(01)	LS	05	T20N	R07W	NILAN RESERVOIR	MT DEPT. OF NAT. RES. & CONS.	0.00	0.00	12.00	0.00	28-AUG-87	20	$0	$0
						Subtotal Site Acres:	0.00	0.00	12.00	0.00				
						Acres Sold:	0.00							
						Ease/Lease Acres In	12.00							
							12.00	Nilan Reservoir FAA Total Acres						
PPL Great Falls FAS SP														
4505.2(01)	AGR	02	T20N	R04E	MISSOURI RIVER	PPL MONTANA LLC	0.00	0.00	0.00	0.00	01-JUN-02	10	$0	$0
						Subtotal Site Acres:	0.00	0.00	0.00	0.00				
						Acres Sold:	0.00							
						Ease/Lease Acres In	0.00							
							0.00	PPL Great Falls FAS SP Total Acres						
Parker Flat Boat Camp BC														
4740.1(01)	GD	02	T16N	R04E	SMITH RIVER	MT DEPT. OF STATE LANDS	23.27	0.00	0.00	0.00	17-OCT-83		$0	$0
4740.7(B)01	LS	02	T16N	R04E	SMITH RIVER	WALTER GRUEL & SON, INC.	0.00	0.00	0.00	23.27	14-FEB-01	5	$0	$0
						Subtotal Site Acres:	23.27	0.00	0.00	23.27				
						Acres Sold:	0.00							
						Ease/Lease Acres In	0.00							
							23.27	Parker Flat Boat Camp BC Total Acres						
Pelican Point FAA														
4275.1(01)	WD	02	T17N	R01W	MISSOURI RIVER	FIRST INTERSTATE BANK OF GRT FALLS	93.68	0.00	0.00	0.00	27-DEC-84		$188,000	$0
4275.2(01)	ES	02	T17N	R01W	MISSOURI RIVER	BURLINGTON NORTHERN RR	0.00	0.00	0.00	0.00	21-JUL-87	P	$500	$0
						Subtotal Site Acres:	93.68	0.00	0.00	0.00				
						Acres Sold:	0.00							
						Ease/Lease Acres In	0.00							
							93.68	Pelican Point FAA Total Acres						
Pishkun Reservoir AFLW														
4064.2(01)	MOU	31	T22N	R07W	PISHKUN RESERVOIR	U.S. BUREAU OF RECLAMATION	0.00	0.00	1600.00	0.00	08-DEC-70	50	$0	$0
4064.2(02)	AGR	31	T22N	R07W	PISHKUN RESERVOIR	GREENFIELDS IRRIGATION DISTRICT	0.00	0.00	20.00	0.00	13-MAR-80	25	$90	$0
4064.8(01)	COR	31			PISHKUN RESERVOIR	N/A	0.00	0.00	0.00	0.00			$0	$0

*.1=Fee Aquisition .2=Lease-In or R/W Easement .3=Conservation Easement .4=Exchange of Use .5=Disposal .6=R/W Easement Granted .7=Lease-Out .8=Misc .9=Reservation .10=Management Agreement

MONTANA FISH, WILDLIFE AND PARKS 2003 LAND INVENTORY

*File Number	Doc Type	County	TWP	Range	Water Body	Grantor/Grantee	Acres Owned	Acres Sold	Ease/Lease Acres In	Ease/Lease Acres Out	Transaction Date	Term	Amount Paid	Amount Received
Pishkun Reservoir AFLW														
						Subtotal Site Acres:	0.00	0.00	1,620.00	0.00				
						Acres Sold:	0.00							
						Ease/Lease Acres In	1,620.00							
							1,620.00	Pishkun Reservoir AFLW Total Acres						
Rattlesnake Bend Boat Camp BC														
4415.2(01)	LS	02	T16N	R03E	SMITH RIVER	WILLIS OCONNELL KURTZ, CAROLINE LUPFER KURTZ	0.00	0.00	10.00	0.00	16-MAR-00	1	$500	$0
						Subtotal Site Acres:	0.00	0.00	10.00	0.00				
						Acres Sold:	0.00							
						Ease/Lease Acres In	10.00							
							10.00	Rattlesnake Bend Boat Camp BC Total Acres						
Reed & Bowles FAA														
4294.1(01)	WD	08	T15N	R18E	BIG SPRING CREEK	LEININGER, ROEPKE, LENNOX	50.11	0.00	0.00	0.00	07-MAR-01		$255,500	$0
						Subtotal Site Acres:	50.11	0.00	0.00	0.00				
						Acres Sold:	0.00							
						Ease/Lease Acres In	0.00							
							50.11	Reed & Bowles FAA Total Acres						
Ridgetop Boat Camp BC														
4420.2(01)	LS	02	T16N	R03E	SMITH RIVER	EDWIN H. & LINDA H. MORGENS	0.00	0.00	30.00	0.00	16-MAR-00	1	$300	$0
						Subtotal Site Acres:	0.00	0.00	30.00	0.00				
						Acres Sold:	0.00							
						Ease/Lease Acres In	30.00							
							30.00	Ridgetop Boat Camp BC Total Acres						
Robertson Homestead BC														
4715.1(01)	GD	02	T15N	R04E	SMITH RIVER	MT DEPT. OF STATE LANDS	128.79	0.00	0.00	0.00	17-OCT-83		$0	$0
						Subtotal Site Acres:	128.79	0.00	0.00	0.00				
						Acres Sold:	0.00							
						Ease/Lease Acres In	0.00							
							128.79	Robertson Homestead BC Total Acres						

*.1=Fee Aquisition .2=Lease-In or R/W Easement .3=Conservation Easement .4=Exchange of Use .5=Disposal .6=R/W Easement Granted .7=Lease-Out .8=Misc .9=Reservation .10=Management Agreement

MONTANA FISH, WILDLIFE AND PARKS 2003 LAND INVENTORY

*File Number	Doc Type	County	TWP	Range	Water Body	Grantor/Grantee	Acres Owned	Acres Sold	Ease/Lease Acres In	Ease/Lease Acres Out	Transaction Date	Term	Amount Paid	Amount Received
Sheep Creek Butte BC														
4270.1(01)	GD	47	T12N	R04E	SMITH RIVER	MT DEPT. OF STATE LANDS	80.00	0.00	0.00	0.00	17-OCT-83		$0	$0
4270.7(B)01	LS	47	T12N	R04E	SMITH RIVER	DONALD W. JOHNSTON	0.00	0.00	0.00	78.00	14-FEB-01	5	$0	$105
						Subtotal Site Acres:	80.00	0.00	0.00	78.00				
						Acres Sold:	0.00							
						Ease/Lease Acres In	0.00							
							80.00	Sheep Creek Butte BC Total Acres						
Sluice Boxes SP														
4559.1(01)	QCD	02	T16N	R06E	BELT CREEK	THE ANACONDA COMPANY	1100.00	0.00	0.00	0.00	29-AUG-74		$4,000	$0
4559.1(02)	WD	02	T17N	R06E	BELT CREEK	ALMA HILEMAN & LILLIE SPILLUM	20.00	0.00	0.00	0.00	11-DEC-73		$2,000	$0
4559.1(03)	WD	02	T17N	R06E	BELT CREEK	DONALD R. & JOYCE E. BISSELL	8.87	0.00	0.00	0.00	10-APR-75		$0	$0
4559.1(04)	PT	02	T16N	R06E	BELT CREEK	U.S. BUREAU OF LAND MANAGEMENT	140.99	0.00	0.00	0.00	10-SEP-76		$352	$0
4559.1(05)	WD	02	T17N	R06E	BELT CREEK	DONALD E.BISSELL & JOYCE E. BISSELL	1.17	0.00	0.00	0.00	01-SEP-77		$1,170	$0
4559.1(06)	WD	02	T16N	R06E	BELT CREEK	RICHARD J. & BERNICE M. FERTTERER	78.50	0.00	0.00	0.00	09-JAN-81		$0	$0
4559.1(07)	WD	02	T17N	R06E	BELT CREEK	ROBERT E. & DARLENE M. ANTONICH	8.17	0.00	0.00	0.00	03-SEP-82		$18,500	$0
4559.1(08)	QCD	02	T17N	R06E	BELT CREEK	IRIS MUNTZER	20.00	0.00	0.00	0.00	04-DEC-73		$0	$0
4559.2(01)	PER	02	T16N	R06E	BELT CREEK	MT DEPT. OF TRANSPORTATION	0.00	0.00	160.00	0.00	10-MAY-96	25	$0	$0
4559.5(01)	BSD	02	T17N	R06E	BELT CREEK	DONALD R.BISSELL & JOYCE E. BISSELL	0.00	17.82	0.00	0.00	30-JAN-75		$0	$0
4559.5(02)	GD	02	T16N	R06E	BELT CREEK	RICHARD J. & BERNICE M. FERTTERER	0.00	66.32	0.00	0.00	09-JAN-81		$0	$0
4559.5(03)	QCD	02	T17N	R06E	BELT CREEK	STATE OF MONTANA	0.00	2.41	0.00	0.00	13-APR-98		$0	$0
4559.6(A)01	RWES	02	T17N	R06E	BELT CREEK	SUN RIVER ELECTRIC COOP.	0.00	0.00	0.00	0.00	19-JUL-91	P	$0	$100
4559.6(A)02	RWES	02	T17N	R06E	BELT CREEK	3 RIVERS TELEPHONE COOPERATIVE	0.00	0.00	0.00	0.05	15-OCT-97	P	$0	$100
4559.8(01)	COR	02			BELT CREEK	ANACONDA CO.	0.00	0.00	0.00	0.00			$0	$0
						Subtotal Site Acres:	1,377.70	86.55	160.00	0.05				
						Acres Sold:	-86.55							
						Ease/Lease Acres In	160.00							
							1,451.15	Sluice Boxes SP Total Acres						
Smith River FAA WMA														
4262.1(01)	WD	47	T11N	R04E	SMITH RIVER	DEAN O. & JEAN THORSON	3167.00	0.00	0.00	0.00	11-MAR-60		$68,091	$0
4262.1(02)	WD	47	T11N	R05E	SMITH RIVER	WILLIAM DEWEY SKELTON	40.00	0.00	0.00	0.00	30-NOV-87		$12,700	$0
4262.10(01)	AGR	47	T11N	R04E	SMITH RIVER	USDA FOREST SERVICE	0.00	0.00	0.00	0.00	28-JAN-93	10	$0	$0
4262.2(01)	LS	47	T11N	R04E	SMITH RIVER	MT DEPT. OF NAT. RES. & CONS.	0.00	0.00	320.00	0.00	11-MAY-94	10	$236	$0
4262.2(02)	ES	47	T11N	R04E	SMITH RIVER	DEAN O. & JEAN THORSON	0.00	0.00	0.00	0.00	10-MAR-60	P	$0	$0

*.1=Fee Aquisition .2=Lease-In or R/W Easement .3=Conservation Easement .4=Exchange of Use .5=Disposal .6=R/W Easement Granted .7=Lease-Out .8=Misc .9=Reservation .10=Management Agreement

MONTANA FISH, WILDLIFE AND PARKS 2003 LAND INVENTORY

*File Number	Doc Type	County	TWP	Range	Water Body	Grantor/Grantee	Acres Owned	Acres Sold	Ease/Lease Acres In	Ease/Lease Acres Out	Transaction Date	Term	Amount Paid	Amount Received
Smith River FAA WMA														
4262.6(A)01	ES	47	T11N	R05E	SMITH RIVER	MOUNTAIN STATES TELEPHONE&TELEGRAPH	0.00	0.00	0.00	0.00	13-OCT-82	P	$0	$0
4262.6(C)01	ES	47	T11N	R04E	SMITH RIVER	WILLIAM DEWEY SKELTON	0.00	0.00	0.00	2.00	16-SEP-87	L	$0	$0
4262.7(B)01	LS	47	T11N	R04E	N/A	RICHARD S. JOHNSTON	0.00	0.00	0.00	800.00	10-MAY-97	5	$0	$2,047
4262.8(01)	COR	47			SMITH RIVER	N/A	0.00	0.00	0.00	0.00			$0	$0
						Subtotal Site Acres:	3,207.00	0.00	320.00	802.00				
						Acres Sold:	0.00							
						Ease/Lease Acres In	320.00							
							3,527.00	Smith River FAA WMA Total Acres						
Snowbush BC														
4725.1(01)	GD	02	T15N	R04E	SMITH RIVER	MT DEPT. OF STATE LANDS	11.69	0.00	0.00	0.00	17-OCT-83		$0	$0
4725.7(B)01	LS	02	T15N	R04E	SMITH RIVER	WALTER GRUEL & SON, INC.	0.00	0.00	0.00	11.69	14-FEB-01	5	$0	$336
						Subtotal Site Acres:	11.69	0.00	0.00	11.69				
						Acres Sold:	0.00							
						Ease/Lease Acres In	0.00							
							11.69	Snowbush BC Total Acres						
Spring Creek Boat Camp BC														
4265.1(01)	GD	47	T13N	R04E	SMITH RIVER	MT DEPT. OF STATE LANDS	157.61	0.00	0.00	0.00	17-OCT-83		$0	$0
4265.7(B)01	LS	47	T13N	R04E	SMITH RIVER	BURNETT RANCHES	0.00	0.00	0.00	157.61	17-NOV-98	5	$0	$5
						Subtotal Site Acres:	157.61	0.00	0.00	157.61				
						Acres Sold:	0.00							
						Ease/Lease Acres In	0.00							
							157.61	Spring Creek Boat Camp BC Total Acres						
Staigmiller Boat Camp BC														
4425.2(01)	LS	02	T16N	R03E	SMITH RIVER	EDWIN H. & LINDA H. MORGENS	0.00	0.00	0.00	0.00	16-MAR-00	1	$200	$0
						Subtotal Site Acres:	0.00	0.00	0.00	0.00				
						Acres Sold:	0.00							
						Ease/Lease Acres In	0.00							
							0.00	Staigmiller Boat Camp BC Total Acres						
Sun River HDQ ADMW														

*.1=Fee Aquisition .2=Lease-In or R/W Easement .3=Conservation Easement .4=Exchange of Use .5=Disposal .6=R/W Easement Granted .7=Lease-Out .8=Misc .9=Reservation .10=Management Agreement

MONTANA FISH, WILDLIFE AND PARKS 2003 LAND INVENTORY

*File Number	Doc Type	County	TWP	Range	Water Body	Grantor/Grantee	Acres Owned	Acres Sold	Ease/Lease Acres In	Ease/Lease Acres Out	Transaction Date	Term	Amount Paid	Amount Received
Sun River HDQ ADMW														
4028.2(01)	LS	05	T21N	R08W		MT DEPT. NAT. RES. AND CONS.	0.00	0.00	5.00	0.00	01-MAR-03	10	$300	$0
						Subtotal Site Acres:	0.00	0.00	5.00	0.00				
						Acres Sold:	0.00							
						Ease/Lease Acres In	5.00							
							5.00	Sun River HDQ ADMW Total Acres						
Sun River WMA														
4027.1(01)	WD	05	T21N	R08W	NA	OLAF S. BRUSGARD	3714.78	0.00	0.00	0.00	15-APR-48		$41,327	$0
4027.1(02)	WD	05	T21N	R08W	NA	BUD & OPAL SWANSON	800.00	0.00	0.00	0.00	19-APR-48		$10,500	$0
4027.1(03)	WD	05	T21N	R08W	NA	HENRY & AUDREY WERTHEIMER, JR.	6837.52	0.00	0.00	0.00	27-APR-48		$55,551	$0
4027.1(04)	DD	05	T21N	R08W	NA	MARSHALL R. SWAYZE	40.00	0.00	0.00	0.00	12-JUL-48		$1	$0
4027.1(05)	WD	05	T21N	R08W	NA	WILLIAM H. & DORA I. STECKER	118.19	0.00	0.00	0.00	18-MAY-53		$0	$0
4027.1(06)	BSD	05	T21N	R08W	NA	GEORGE H. & ALICIA CONRAD CAMPBELL	423.21	0.00	0.00	0.00	19-APR-65		$13,000	$0
4027.1(07)	DD	05	T21N	R08W	NA	GEORGE H. CAMPBELL, DECEASED	47.39	0.00	0.00	0.00	17-MAY-74		$4,739	$0
4027.1(08)	WD	05	T21N	R08W		CLARA S. BRUSGARD, OLAF F. BRUSGARD	320.00	0.00	0.00	0.00	15-APR-48		$0	$0
4027.1(09)	WD	05	T21N	R08W		CLARA S. BRUSGARD	97.93	0.00	0.00	0.00	15-APR-48		$0	$0
4027.10(01)	AGR	05	T21N	R08W		N/A	0.00	0.00	10992.08	0.00	29-JAN-64	P	$0	$0
4027.2(01)	AGR	05	T21N	R08W	NA	U.S. FISH AND WILDLIFE SERVICE	0.00	0.00	4144.83	0.00	23-NOV-51	P	$0	$0
4027.2(02)	LS	05	T21N	R08W	NA	MT DEPT. OF NAT. RES. & CONS.	0.00	0.00	3405.35	0.00	01-MAR-97	10	$4,997	$0
4027.2(03)	ES	05	T21N	R08W		MARY L COBB	0.00	0.00	9600.00	0.00	24-APR-61	P	$0	$0
4027.2(05)	AGR	05	T21N	R08W		DNRC	0.00	0.00	650.62	0.00	12-MAY-00	1	$1,711	$0
4027.4(01)	AGR	05	T21N	R08W		A.B. COBB, JR.	0.00	0.00	0.00	0.00	10-JUL-53	P	$0	$0
4027.5(01)	DD	05	T21N	R08W	NA	WILLIAM H. STECKER	0.00	178.54	0.00	0.00	18-MAY-53		$0	$0
4027.6(A)01	ES	05	T21N	R08W		LEWIS E. & THELMA J. YEAROUT	0.00	0.00	0.00	0.00	12-DEC-66	P	$0	$96
4027.6(A)02	ES	05	T21N	R08W		THREE RIVERS TELEPHONE CO-OP,INC.	0.00	0.00	0.00	0.00	18-JUL-59	P	$0	$0
4027.6(A)03	ES	05	T21N	R08W		THREE RIVERS TELEPHONE CO-OP,INC.	0.00	0.00	0.00	0.00	14-MAY-73	P	$0	$0
4027.8(01)	MISC	05			NA	N/A	0.00	0.00	0.00	0.00			$0	$0
4027.8(02)	COR	05				N/A	0.00	0.00	0.00	0.00			$0	$0
						Subtotal Site Acres:	12,399.02	178.54	28,792.88	0.00				
						Acres Sold:	-178.54							
						Ease/Lease Acres In	28,792.88							
							41,013.36	Sun River WMA Total Acres						
Syringa BC														
4255.2(01)	LS	47	T14N	R03E	SMITH RIVER	MT DEPT. NAT. RES. & CONSERV.	0.00	0.00	20.00	0.00	31-MAR-97	10	$400	$0

*.1=Fee Aquisition .2=Lease-In or R/W Easement .3=Conservation Easement .4=Exchange of Use .5=Disposal .6=R/W Easement Granted .7=Lease-Out .8=Misc .9=Reservation .10=Management Agreement

MONTANA FISH, WILDLIFE AND PARKS 2003 LAND INVENTORY

*File Number	Doc Type	County	TWP	Range	Water Body	Grantor/Grantee	Acres Owned	Acres Sold	Ease/Lease Acres In	Ease/Lease Acres Out	Transaction Date	Term	Amount Paid	Amount Received
Syringa BC														
						Subtotal Site Acres:	0.00	0.00	20.00	0.00				
						Acres Sold:	0.00							
						Ease/Lease Acres In	20.00							
							20.00	Syringa BC Total Acres						
Trout Creek Boat Camp BC														
4250.1(01)	GD	02	T15N	R03E	SMITH RIVER	MT DEPT. OF STATE LANDS	175.75	0.00	0.00	0.00	17-OCT-83		$0	$0
4250.7(B)01	LS	02	T15N	R03E	SMITH RIVER	GARY ANDERSON	0.00	0.00	0.00	146.00	13-FEB-01	5	$0	$252
4250.7(B)02	LS	02	T15N	R04E	SMITH RIVER	CURTIS THOMPSON/BRUCE WATKINS	0.00	0.00	0.00	5.00	29-SEP-97	5	$0	$70
						Subtotal Site Acres:	175.75	0.00	0.00	151.00				
						Acres Sold:	0.00							
						Ease/Lease Acres In	0.00							
							175.75	Trout Creek Boat Camp BC Total Acres						
Truly Take-Out BC														
4435.2(01)	LS	02	T19N	R02E	SMITH RIVER	HUGH & ALANA J. HASTINGS	0.00	0.00	10.00	0.00	14-OCT-94	1	$100	$0
4435.8(01)	MISC	02	T19N	R02E	SMITH RIVER	MT DEPT. OF HIGHWAYS	0.00	0.00	0.00	1.37	05-MAR-87	P	$0	$0
						Subtotal Site Acres:	0.00	0.00	10.00	1.37				
						Acres Sold:	0.00							
						Ease/Lease Acres In	10.00							
							10.00	Truly Take-Out BC Total Acres						
Ulm Bridge FAA														
4347.1(01)	WD	02	T19N	R02E	MISSOURI RIVER	SUNLIGHT DEVELOPMENT CO.	163.16	0.00	0.00	0.00	22-NOV-88		$36,725	$0
4347.2(01)	RDES	02	T19N	R02E	MISSOURI RIVER	SUNLIGHT DEVELOPMENT CO.	0.00	0.00	0.00	0.00	07-JUL-88	P	$0	$0
						Subtotal Site Acres:	163.16	0.00	0.00	0.00				
						Acres Sold:	0.00							
						Ease/Lease Acres In	0.00							
							163.16	Ulm Bridge FAA Total Acres						
Ulm Pishkun SP														
4548.1(01)	WD	02	T20N	R01E	N/A	LORDS BROTHERS RANCH	1232.00	0.00	0.00	0.00	10-DEC-96		$0	$0
4548.1(02)	WD	02	T20N	R02E	NA	RUSSELL C. EUSTANCE	35.23	0.00	0.00	0.00	24-FEB-97		$27,000	$0
4548.1(03)	GD	02	T20N	R01E	NONE	DNRC	788.63	0.00	0.00	0.00	25-JUN-01		$0	$0

*.1=Fee Aquisition .2=Lease-In or R/W Easement .3=Conservation Easement .4=Exchange of Use .5=Disposal .6=R/W Easement Granted .7=Lease-Out .8=Misc .9=Reservation .10=Management Agreement

MONTANA FISH, WILDLIFE AND PARKS 2003 LAND INVENTORY

*File Number	Doc Type	County	TWP	Range	Water Body	Grantor/Grantee	Acres Owned	Acres Sold	Ease/Lease Acres In	Ease/Lease Acres Out	Transaction Date	Term	Amount Paid	Amount Received
Ulm Pishkun SP														
4548.2(02)	RDES	02	T20N	R02E	NA	JOHN H. & HAZEL D. EUSTANCE	0.00	0.00	0.00	0.00	13-JUL-71	P	$0	$0
4548.2(03)	ES	02	T20N	R02E	NA	EUSTANCE RANCH INC.	0.00	0.00	0.14	0.00	09-APR-92	P	$0	$0
4548.2(04)	RWDD	02	T20N	R01E	NONE	DNRC	0.00	0.00	1.84	0.00	25-JUN-01	P	$0	$0
4548.5(01)	GD	02	T20N	R01E	NONE	DNRC	0.00	632.00	0.00	0.00	25-JUN-01		$0	$0
4548.8(01)	MISC	02	T20N	R01E	NA	DNRC	0.00	0.00	0.00	0.00	25-JUN-01	P	$0	$0
						Subtotal Site Acres:	2,055.86	632.00	1.98	0.00				
						Acres Sold:	-632.00							
						Ease/Lease Acres In	1.98							
							1,425.84	Ulm Pishkun SP Total Acres						
Upper Carter Pond FAS														
4272.1(01)	WD	08	T16N	R18E	UPPER CARTER POND	CLARK E. & ANN L. CARTER	4.80	0.00	0.00	0.00	24-MAY-63		$3,600	$0
						Subtotal Site Acres:	4.80	0.00	0.00	0.00				
						Acres Sold:	0.00							
						Ease/Lease Acres In	0.00							
							4.80	Upper Carter Pond FAS Total Acres						
White Bear FAA														
4568.1(01)	WD	02	T19N	R03E	MISSOURI RIVER	DICK OLSON	5.20	0.00	0.00	0.00	24-DEC-81		$0	$0
4568.1(02)	WD	02	T19N	R03E	MISSOURI RIVER	ROBERT J. CASEY, SR. & THELMA CASEY	10.49	0.00	0.00	0.00	17-DEC-82		$0	$0
4568.1(03)	WD	02	T19N	R03E	MISSOURI RIVER	HAROLD L. POULSEN & RICHARD OLSON	10.58	0.00	0.00	0.00	06-DEC-84		$0	$0
4568.1(04)	WD	02	T19N	R03E	MISSOURI RIVER	HAROLD L. POULSEN	5.05	0.00	0.00	0.00	24-DEC-81		$0	$0
4568.1(05)	WD	02	T19N	R03E	MISSOURI RIVER	HAROLD L. POULSEN	5.01	0.00	0.00	0.00	24-DEC-81		$0	$0
4568.1(06)	WD	02	T19N	R03E	MISSOURI RIVER	DICK OLSON	5.00	0.00	0.00	0.00	24-DEC-81		$0	$0
						Subtotal Site Acres:	41.33	0.00	0.00	0.00				
						Acres Sold:	0.00							
						Ease/Lease Acres In	0.00							
							41.33	White Bear FAA Total Acres						
Willow Creek Patrol Camp ADMW														
4017.1(01)	WD	05	T20N	R09W	NA	HENRY & LYDIA BRUCKERT	245.55	0.00	0.00	0.00	19-OCT-39		$1,228	$0
4017.5(01)	WD	05	T20N	R09W	NA	A.B. COBB, JR.	0.00	230.61	0.00	0.00	23-JUN-65		$0	$0
4017.6(B)01	RWES	05	T20N	R09W		U.S. FOREST SERVICE	0.00	0.00	0.00	1.15	09-FEB-65		$0	$180

*.1=Fee Aquisition .2=Lease-In or R/W Easement .3=Conservation Easement .4=Exchange of Use .5=Disposal .6=R/W Easement Granted .7=Lease-Out .8=Misc .9=Reservation .10=Management Agreement

MONTANA FISH, WILDLIFE AND PARKS 2003 LAND INVENTORY

*File Number	Doc Type	County	TWP	Range	Water Body	Grantor/Grantee	Acres Owned	Acres Sold	Ease/Lease Acres In	Ease/Lease Acres Out	Transaction Date	Term	Amount Paid	Amount Received
Willow Creek Patrol Camp ADMW														
						Subtotal Site Acres:	245.55	230.61	0.00	1.15				
						Acres Sold:	-230.61							
						Ease/Lease Acres In	0.00							
							14.94	Willow Creek Patrol Camp ADMW Total Acres						
Willow Creek Reservoir AFLW														
4066.2(01)	MOU	05	T21N	R06W	WILLOW CREEK RES.	U.S. BUREAU OF RECLAMATION	0.00	0.00	1574.00	0.00	08-DEC-70	50	$0	$0
4066.2(02)	AGR	05	T21N	R07W	WILLOW CREEK RES.	GREENFIELDS IRRIGATION DISTRICT	0.00	0.00	7.00	0.00	13-MAR-80	25	$32	$0
						Subtotal Site Acres:	0.00	0.00	1,581.00	0.00				
						Acres Sold:	0.00							
						Ease/Lease Acres In	1,581.00							
							1,581.00	Willow Creek Reservoir AFLW Total Acres						
Wilson Donation AFLP														
4805.1(01)	WD	19	T26N	R12E	N/A	DARRYL S WILSON	320.00	0.00	0.00	0.00	01-DEC-01		$0	$0
						Subtotal Site Acres:	320.00	0.00	0.00	0.00				
						Acres Sold:	0.00							
						Ease/Lease Acres In	0.00							
							320.00	Wilson Donation AFLP Total Acres						
Wing Dam FAS														
4440.1(01)	WD	02	T18N	R01W	MISSOURI RIVER	ROBERT E. & COLLEEN P. DUROCHER	10.00	0.00	0.00	0.00	27-DEC-82		$0	$0
						Subtotal Site Acres:	10.00	0.00	0.00	0.00				
						Acres Sold:	0.00							
						Ease/Lease Acres In	0.00							
							10.00	Wing Dam FAS Total Acres						
					Totals for Region 4:	**Acres Owned:**	81,740.72	2,077.37	62,905.78	23,788.05				
						Acres Sold:	-2,077.37							
						Easement/Lease Acres In:	62,905.78							
							142,569.12	**Total Acres with FWP Interest, Region**						

*.1=Fee Aquisition .2=Lease-In or R/W Easement .3=Conservation Easement .4=Exchange of Use .5=Disposal .6=R/W Easement Granted .7=Lease-Out .8=Misc .9=Reservation .10=Management Agreement



JOE-PYE WEED

Found at
Bluewater Springs Trout Hatchery

Illustration by John H. Rumely, From 'Vascular Plants of the Pacific Northwest'

Eupatorium maculatum var bruneri

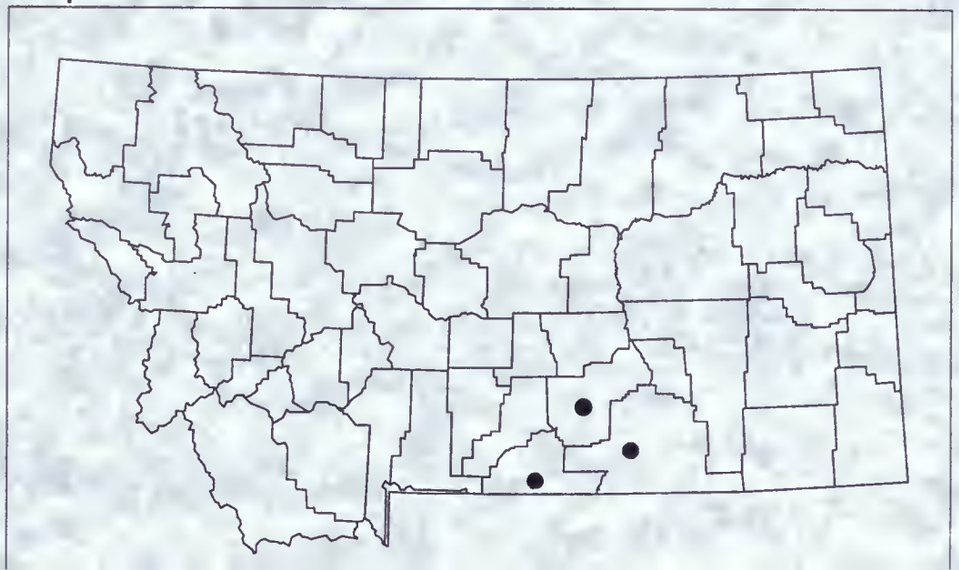

MONTANA FISH, WILDLIFE AND PARKS 2003 LAND INVENTORY

*File Number	Doc Type	County	TWP	Range	Water Body	Grantor/Grantee	Acres Owned	Acres Sold	Ease/Lease Acres In	Ease/Lease Acres Out	Transaction Date	Term	Amount Paid	Amount Received
Absaroka FAS														
5265.1(01)	WD	32	T03S	R18E	STILLWATER RIVER	EDITH LEONA GUILD	0.99	0.00	0.00	0.00	18-SEP-58		$1,141	$0
						Subtotal Site Acres:	0.99	0.00	0.00	0.00				
						Acres Sold:	0.00							
						Ease/Lease Acres In	0.00							
							0.99	Absaroka FAS Total Acres						
Arapooish FAA														
5270.1(01)	WD	22	T01S	R34E	BIG HORN RIVER	KOYAMA FARMS, INC.	93.14	0.00	0.00	0.00	10-JUL-72		$55,000	$0
5270.10(01)	AGR	22	T01S	R34E	BIG HORN RIVER	BIG HORN COUNTY	0.00	0.00	0.00	0.00	27-OCT-94	P	$0	$0
5270.2(01)	ES	22	T01S	R34E	BIG HORN RIVER	KOYAMA FARMS, INC.	0.00	0.00	1.90	0.00	27-DEC-72	50	$0	$0
						Subtotal Site Acres:	93.14	0.00	1.90	0.00				
						Acres Sold:	0.00							
						Ease/Lease Acres In	1.90							
							95.04	Arapooish FAA Total Acres						
Beaver Lodge FAA														
5238.1(01)	WD	10	T06S	R20E	ROCK CREEK	CLIFFORD W. & JESSIE M. WALLIS	40.80	0.00	0.00	0.00	29-JAN-60		$1,540	$0
5238.1(02)	WD	10	T06S	R20E	ROCK CREEK	ALICE E. COLLINS	19.29	0.00	0.00	0.00	29-JAN-60		$965	$0
5238.2(01)	ES	10	T06S	R20E	ROCK CREEK	JOE REGIS AND VIOLA REGIS	0.00	0.00	0.34	0.00	23-MAY-83	P	$1,800	$0
5238.5(01)	QCD	10	T06S	R20E	ROCK CREEK	MOUNTAIN KAMPGROUNDS INC	0.00	0.68	0.00	0.00	21-SEP-01		$0	$0
						Subtotal Site Acres:	60.09	0.68	0.34	0.00				
						Acres Sold:	-0.68							
						Ease/Lease Acres In	0.34							
							59.75	Beaver Lodge FAA Total Acres						
Big Horn FAA														
5267.1(01)	WD	22	T05S	R32E	BIG HORN RIVER	STANLEY HAW & BARBARA HAW	83.81	0.00	0.00	0.00	21-AUG-69		$29,000	$0
5267.4(01)	PER	22	T05S	R32E	BIG HORN RIVER	PHILIP Y. GONZALES	0.00	0.00	0.00	0.00	07-NOV-96	10	$0	$0
5267.5(01)	BSD	22	T05S	R32E	BIG HORN RIVER	KOYAMA FARMS, INC.	0.00	12.00	0.00	0.00	01-AUG-72		$0	$14,500
5267.8(01)	COR	22	T05S	R32E	BIG HORN RIVER	N/A	0.00	0.00	0.00	0.00			$0	$0
5267.9(01)	BSD	22	T05S	R32E	BIG HORN RIVER	KOYAMA FARMS, INC.	0.00	0.00	0.00	0.00	01-AUG-72		$0	$0
						Subtotal Site Acres:	83.81	12.00	0.00	0.00				
						Acres Sold:	-12.00							
						Ease/Lease Acres In	0.00							
							71.81	Big Horn FAA Total Acres						

*.1=Fee Aquisition .2=Lease-In or R/W Easement .3=Conservation Easement .4=Exchange of Use .5=Disposal .6=R/W Easement Granted .7=Lease-Out .8=Misc .9=Reservation .10=Management Agreement

MONTANA FISH, WILDLIFE AND PARKS 2003 LAND INVENTORY

*File Number	Doc Type	County	TWP	Range	Water Body	Grantor/Grantee	Acres Owned	Acres Sold	Ease/Lease Acres In	Ease/Lease Acres Out	Transaction Date	Term	Amount Paid	Amount Received
Big Lake WMA														
5047.1(01)	WD	32	T02N	R21E	BIG LAKE	KENNETH & VICKIE M. BERMES	241.56	0.00	0.00	0.00	03-DEC-81		$42,750	$0
5047.2(01)	LS	32	T01N	R21E	BIG LAKE	MT DEPT. OF NAT. RES. & CONS.	0.00	0.00	1531.89	0.00	11-MAR-92	10	$0	$0
5047.2(03)	LS	32	T02N	R21E	BIG LAKE	MT DEPT. OF NAT. RES. & CONS.	0.00	0.00	190.80	0.00	16-JUL-03	10	$265	$0
5047.2(04)	ES	32	T02N	R21E	BIG LAKE	RONALD J. & KATHRYN L. DANNENBERG	0.00	0.00	0.06	0.00	03-DEC-87	P	$0	$0
5047.7(D)02	LS	32	T02N	R21E	BIG LAKE	RONALD DANNENBERG	0.00	0.00	0.00	40.00	01-JUL-98	2	$0	$0
5047.8(01)	COR	32	T02N	R21E	BIG LAKE	LAZY KT RANCH, INC.	0.00	0.00	0.00	0.00			$0	$0
						Subtotal Site Acres:	241.56	0.00	1,722.75	40.00				
						Acres Sold:	0.00							
						Ease/Lease Acres In	1,722.75							
							1,964.31	Big Lake WMA Total Acres						
Big Rock FAA														
5203.1(01)	WD	40	T01N	R14E	BOULDER RIVER	DONALD W. & JUDITH ALLEN	69.61	0.00	0.00	0.00	22-JUL-75		$60,000	$0
						Subtotal Site Acres:	69.61	0.00	0.00	0.00				
						Acres Sold:	0.00							
						Ease/Lease Acres In	0.00							
							69.61	Big Rock FAA Total Acres						
Billings Airport Hangar ADM														
5002.2(02)	LS	03	T01N	R25E	NA	CITY OF BILLINGS, AVIATION & TRANS.	0.00	0.00	0.50	0.00	01-AUG-88	16	$4,568	$0
						Subtotal Site Acres:	0.00	0.00	0.50	0.00				
						Acres Sold:	0.00							
						Ease/Lease Acres In	0.50							
							0.50	Billings Airport Hangar ADM Total Acres						
Billings Reg. Hdqtrs. (New) ADM														
5003.1(01)	WD	03	T01N	R26E	LAKE ELMO	KIMBLE PROPERTIES	3.35	0.00	0.00	0.00	31-DEC-86		$0	$0
5003.6(A)01	ES	03	T01N	R26E	LAKE ELMO	CITY OF BILLINGS	0.00	0.00	0.00	0.08	23-SEP-88	P	$0	$0
5003.6(B)01	RDES	03	T01N	R26E	LAKE ELMO	CITY OF BILLINGS	0.00	0.00	0.00	0.04	08-AUG-88	P	$0	$0
5003.8(01)	AGR	03			LAKE ELMO	CITY OF BILLINGS	0.00	0.00	0.00	0.00	19-JUL-88	P	$0	$0
						Subtotal Site Acres:	3.35	0.00	0.00	0.12				
						Acres Sold:	0.00							
						Ease/Lease Acres In	0.00							
							3.35	Billings Reg. Hdqtrs. (New) ADM Total Acres						

*.1=Fee Aquisition .2=Lease-In or R/W Easement .3=Conservation Easement .4=Exchange of Use .5=Disposal .6=R/W Easement Granted .7=Lease-Out .8=Misc .9=Reservation .10=Management Agreement

MONTANA FISH, WILDLIFE AND PARKS 2003 LAND INVENTORY

*File Number	Doc Type	County	TWP	Range	Water Body	Grantor/Grantee	Acres Owned	Acres Sold	Ease/Lease Acres In	Ease/Lease Acres Out	Transaction Date	Term	Amount Paid	Amount Received
Billings Reg. Hdqtrs. (Old) ADM														
5001.1(01)	WD	03	T01N	R26E	NA	W.C. & MINNIE BUECHNER	14.13	0.00	0.00	0.00	28-AUG-36		$2,800	$0
5001.5(01)	DD	03	T01N	R26E	NA	TRI-STATE TRUCK AND EQUIPMENT	0.00	10.96	0.00	0.00	21-DEC-64		$0	$59,450
5001.6(A)01	ES	03	T01N	R26E	NA	CITY OF BILLINGS	0.00	0.00	0.00	0.13	02-MAY-85	P	$0	$1,700
5001.6(B)01	ES	03	T01N	R26E	NA	YELLOWSTONE COUNTY	0.00	0.00	0.00	0.30	25-MAR-65	P	$0	$0
5001.8(01)	WC	03	T01N	R26E	NA	BILLINGS BENCH WATER ASSOC.	0.00	0.00	0.00	0.00	15-JAN-65	P	$20	$0
						Subtotal Site Acres:	14.13	10.96	0.00	0.43				
						Acres Sold:	-10.96							
						Ease/Lease Acres In	0.00							
							3.17	Billings Reg. Hdqtrs. (Old) ADM Total Acres						
Black Diamond FAS														
5255.1(01)	WD	10	T04S	R22E	YELLOWSTONE RIVER	NELDA L. MCVEY	2.14	0.00	0.00	0.00	20-JUL-93		$5,000	$0
						Subtotal Site Acres:	2.14	0.00	0.00	0.00				
						Acres Sold:	0.00							
						Ease/Lease Acres In	0.00							
							2.14	Black Diamond FAS Total Acres						
Bluewater Springs Trt. Htchry. HTC														
5105.1(01)	WD	10	T06S	R24E	BLUEWATER CREEK	ELEANOR R. LEE	180.30	0.00	0.00	0.00	17-MAY-47		$3,000	$0
5105.1(02)	WD	10	T06S	R24E	BLUEWATER CREEK	DUGAL & ANNA L. MARKS & JOHN TOWN	20.00	0.00	0.00	0.00	27-OCT-65		$0	$0
5105.5(01)	DD	10	T06S	R24E	BLUEWATER CREEK	DUGAL MARKS & JOHN TOWN	0.00	110.00	0.00	0.00	17-AUG-65		$0	$0
5105.6(B)01	RDES	10	T06S	R24E	BLUEWATER CREEK	SAM MCDOWELL	0.00	0.00	0.00	0.00	16-JUN-72		$0	$0
5105.8(02)	COR	10			BLUEWATER CREEK	N/A	0.00	0.00	0.00	0.00			$0	$0
						Subtotal Site Acres:	200.30	110.00	0.00	0.00				
						Acres Sold:	-110.00							
						Ease/Lease Acres In	0.00							
							90.30	Bluewater Springs Trt. Htchry. HTC Total Acres						
Boulder Forks FAA														
5275.1(01)	WD	40	T02S	R13E	BOULDER RIVER	J.WINDSOR AND CORAL WILSON ET AL	72.48	0.00	0.00	0.00	27-SEP-76		$140,000	$0
5275.6(A)01	RWES	40	T02S	R13E	BOULDER RIVER	TRIANGLE TELEPHONE COOPERATIVE ASS.	0.00	0.00	0.00	0.00	11-MAR-83	P	$0	$0

Conservation Easement .4=Exchange of Use .5=Disposal .6=R/W Easement Granted .7=Lease-Out .8=Misc .9=Reservation .10=Management Agreement

MONTANA FISH, WILDLIFE AND PARKS 2003 LAND INVENTORY

*File Number	Doc Type	County	TWP	Range	Water Body	Grantor/Grantee	Acres Owned	Acres Sold	Ease/Lease Acres In	Ease/Lease Acres Out	Transaction Date	Term	Amount Paid	Amount Received
Boulder Forks FAA														
						Subtotal Site Acres:	72.48	0.00	0.00	0.00				
						Acres Sold:	0.00							
						Ease/Lease Acres In	0.00							
							72.48	Boulder Forks FAA Total Acres						
Bratten FAA														
5235.1(01)	WD	40	T01S	R17E	YELLOWSTONE RIVER	BERNICE O. MANTOR & A.E. BONNARENS	137.50	0.00	0.00	0.00	13-NOV-70		$51,450	$0
5235.5(01)	GD	40	T01S	R17E	YELLOWSTONE RIVER	WILLIAM SCOTT FRASER	0.00	44.74	0.00	0.00	29-JAN-85		$0	$27,001
						Subtotal Site Acres:	137.50	44.74	0.00	0.00				
						Acres Sold:	-44.74							
						Ease/Lease Acres In	0.00							
							92.76	Bratten FAA Total Acres						
Bridger Bend FAS														
5291.2(01)	ES	10	T08S	R22E	CLARK FK.YLLWSTN R.	MT DEPT. OF HIGHWAYS	0.00	0.00	12.00	0.00	19-MAR-81	25	$0	$0
						Subtotal Site Acres:	0.00	0.00	12.00	0.00				
						Acres Sold:	0.00							
						Ease/Lease Acres In	12.00							
							12.00	Bridger Bend FAS Total Acres						
Bridger FAS														
5405.1(01)	WD	10	T06S	R23E	CLARKS FK YELLOWSTONE	CARBON COUNTY MONTANA	3.10	0.00	0.00	0.00	26-FEB-98		$0	$0
						Subtotal Site Acres:	3.10	0.00	0.00	0.00				
						Acres Sold:	0.00							
						Ease/Lease Acres In	0.00							
							3.10	Bridger FAS Total Acres						
Broadview Pond FAA														
5212.1(01)	DD	03	T04N	R23E	BROADVIEW POND	GREAT NORTHERN RAILROAD	52.60	0.00	0.00	0.00	17-JUN-58		$0	$0
5212.1(02)	WD	03	T04N	R23E	BROADVIEW POND	GENEVIEVE SQUIRES ADAIR	0.34	0.00	0.00	0.00	03-MAR-95		$300	$0

*.1=Fee Aquisition .2=Lease-In or R/W Easement .3=Conservation Easement .4=Exchange of Use .5=Disposal .6=R/W Easement Granted .7=Lease-Out .8=Misc .9=Reservation .10=Management Agreement

MONTANA FISH, WILDLIFE AND PARKS 2003 LAND INVENTORY

*File Number	Doc Type	County	TWP	Range	Water Body	Grantor/Grantee	Acres Owned	Acres Sold	Ease/Lease Acres In	Ease/Lease Acres Out	Transaction Date	Term	Amount Paid	Amount Received
Broadview Pond FAA														
						Subtotal Site Acres:	52.94	0.00	0.00	0.00				
						Acres Sold:	0.00							
						Ease/Lease Acres In	0.00							
							52.94	Broadview Pond FAA Total Acres						
Buffalo Jump FAS														
5280.1(01)	WD	32	T04S	R16E	STILLWATER RIVER	WILLARD C.WILLIS & GENEVRA W.WILLIS	6.25	0.00	0.00	0.00	22-OCT-58		$2,500	$0
						Subtotal Site Acres:	6.25	0.00	0.00	0.00				
						Acres Sold:	0.00							
						Ease/Lease Acres In	0.00							
							6.25	Buffalo Jump FAS Total Acres						
Buffalo Mirage FAS														
5285.1(01)	QCD	03	T02S	R23E	YELLOWSTONE RIVER	YELLOWSTONE COUNTY	10.00	0.00	0.00	0.00	12-OCT-82		$0	$0
5285.2(01)	RWDD	03	T02S	R23E	YELLOWSTONE RIVER	MT DEPT. OF STATE LANDS	0.00	0.00	6.43	0.00	12-DEC-88	P	$1,650	$0
						Subtotal Site Acres:	10.00	0.00	6.43	0.00				
						Acres Sold:	0.00							
						Ease/Lease Acres In	6.43							
							16.43	Buffalo Mirage FAS Total Acres						
Bull Springs FAA														
5290.1(01)	WD	10	T06S	R20E	ROCK CREEK	ARNOLD V. KAINU AND TYYNE KAINU	32.25	0.00	0.00	0.00	21-DEC-59		$1,613	$0
						Subtotal Site Acres:	32.25	0.00	0.00	0.00				
						Acres Sold:	0.00							
						Ease/Lease Acres In	0.00							
							32.25	Bull Springs FAA Total Acres						
Captain Clark FAA														
5295.1(01)	WD	03	T04N	R32E	YELLOWSTONE RIVER	THOMAS L.O'DONNELL & JOAN O'DONNELL	82.30	0.00	0.00	0.00	31-DEC-80		$105,000	$0
5295.1(02)	WD	03	T04N	R32E	YELLOWSTONE RIVER	JACK D. OLSON AND NANCY K. OLSON	117.99	0.00	0.00	0.00	23-NOV-87		$23,596	$0
5295.2(01)	ES	03	T04N	R32E	YELLOWSTONE RIVER	IRVIN BERGUM AND LILLIAN BERGUM	0.00	0.00	0.00	0.00	31-DEC-80	P	$0	$0
5295.5(01)	GD	03	T04N	R32E	YELLOWSTONE RIVER	JACK D. OLSON AND NANCY K. OLSON	0.00	51.97	0.00	0.00	23-NOV-87		$0	$23,359
5295.8(01)	COR	03			YELLOWSTONE RIVER	N/A	0.00	0.00	0.00	0.00			$0	$0

.2=R/W Easement .3=Conservation Easement .4=Exchange of Use .5=Disposal .6=R/W Easement Granted .7=Lease-Out .8=Misc .9=Reservation .10=Management Agreement

MONTANA FISH, WILDLIFE AND PARKS 2003 LAND INVENTORY

*File Number	Doc Type	County	TWP	Range	Water Body	Grantor/Grantee	Acres Owned	Acres Sold	Ease/Lease Acres In	Ease/Lease Acres Out	Transaction Date	Term	Amount Paid	Amount Received
Captain Clark FAA														
						Subtotal Site Acres:	200.29	51.97	0.00	0.00				
						Acres Sold:	-51.97							
						Ease/Lease Acres In	0.00							
							148.32	Captain Clark FAA Total Acres						
Castle Rock FAA														
5300.1(01)	PT	32	T04S	R16E	STILLWATER RIVER	U.S. BUREAU OF LAND MANAGEMENT	80.00	0.00	0.00	0.00	03-FEB-65		$200	$0
						Subtotal Site Acres:	80.00	0.00	0.00	0.00				
						Acres Sold:	0.00							
						Ease/Lease Acres In	0.00							
							80.00	Castle Rock FAA Total Acres						
Chief Plenty Coups SP														
5507.1(01)	DD	22	T05S	R26E	PRYOR CREEK	BILLINGS KIWANIS CLUB	189.76	0.00	0.00	0.00	27-NOV-61		$0	$0
5507.1(02)	WD	22	T05S	R26E	PRYOR CREEK	IRA SALVESON	5.00	0.00	0.00	0.00	07-FEB-69		$1,500	$0
5507.6(A)01	ES	22	T05S	R26E	PRYOR CREEK	MOUNTAIN STATES TELEPHONE&TELEGRAPH	0.00	0.00	0.00	0.00	08-OCT-69	P	$0	$0
5507.6(A)02	ES	22	T05S	R26E	PRYOR CREEK	MOUNTAIN STATES TELEPHONE&TELEGRAPH	0.00	0.00	0.00	0.00	16-JUN-72	P	$0	$0
5507.7(D)01	LS	22	T05S	R26E	N/A	WILL KERN	0.00	0.00	0.00	60.00	01-OCT-97	3	$0	$1,194
						Subtotal Site Acres:	194.76	0.00	0.00	60.00				
						Acres Sold:	0.00							
						Ease/Lease Acres In	0.00							
							194.76	Chief Plenty Coups SP Total Acres						
Cliff Swallow FAA														
5305.1(01)	PT	32	T04S	R17E	STILLWATER RIVER	U.S. BUREAU OF LAND MANAGEMENT	160.00	0.00	0.00	0.00	16-JUN-70		$400	$0
						Subtotal Site Acres:	160.00	0.00	0.00	0.00				
						Acres Sold:	0.00							
						Ease/Lease Acres In	0.00							
							160.00	Cliff Swallow FAA Total Acres						
Cooney SP														
5541.1(01)	WD	10	T04S	R20E	COONEY RESERVOIR	HENRY B. & PAULINE LOYNING	10.00	0.00	0.00	0.00	05-OCT-70		$12,500	$0
5541.1(02)	WD	10	T04S	R20E	COONEY RESERVOIR	VIRGIL MARIE WILSON	3.39	0.00	0.00	0.00	15-MAR-71		$7,125	$0

*.1=Fee Aquisition .2=Lease-In or R/W Easement .3=Conservation Easement .4=Exchange of Use .5=Disposal .6=R/W Easement Granted .7=Lease-Out .8=Misc .9=Reservation .10=Management Agreement

MONTANA FISH, WILDLIFE AND PARKS 2003 LAND INVENTORY

*File Number	Doc Type	County	TWP	Range	Water Body	Grantor/Grantee	Acres Owned	Acres Sold	Ease/Lease Acres In	Ease/Lease Acres Out	Transaction Date	Term	Amount Paid	Amount Received
Cooney SP														
5541.1(03)	WD	10	T04S	R20E	COONEY RESERVOIR	VIRGIL MARIE WILSON	2.34	0.00	0.00	0.00	15-MAR-71		$0	$0
5541.2(01)	LS	10	T04S	R20E	COONEY RESERVOIR	MT DEPT. OF NAT. RES. & CONS.	0.00	0.00	289.90	0.00	11-OCT-85	20	$0	$0
5541.2(02)	QCD	10	T04S	R20E	COONEY RESERVOIR	VIRGIL MARIE WILSON	0.00	0.00	0.00	0.00	15-MAR-71	P	$0	$0
5541.2(03)	ES	10	T04S	R20E	COONEY RESERVOIR	SAMUEL L. & VIRGIL MARIE WILSON	0.00	0.00	0.00	0.00	20-AUG-68	P	$0	$0
5541.6(A)01	ES	10	T04S	R20E	COONEY RESERVOIR	MOUNTAIN STATES TELEPHONE	0.00	0.00	0.00	0.00	08-MAR-85	P	$0	$200
5541.6(A)02	ES	10	T04S	R20E	COONEY RESERVOIR	MOUNTAIN STATES TELEPHONE	0.00	0.00	0.00	0.00	05-AUG-83	P	$0	$0
5541.7(D)01	LS	10	T04S	R20E	COONEY RESERVOIR	GEORGE MATHES	0.00	0.00	0.00	12.00	01-JAN-96	5	$0	$124
						Subtotal Site Acres:	15.73	0.00	289.90	12.00				
						Acres Sold:	0.00							
						Ease/Lease Acres In	289.90							
							305.63	Cooney SP Total Acres						
Deadman's Basin FAA														
5509.2(01)	LS	44	T07N	R18E	DEADMAN'S BASIN RES.	MT DEPT. OF NAT. RES. & CONS.	0.00	0.00	94.60	0.00	10-DEC-96	20	$0	$0
5509.2(02)	RWDD	44	T07N	R18E	DEADMAN'S BASIN RES.	MT DEPT. OF STATE LANDS	0.00	0.00	5.50	0.00	13-MAR-67	P	$55	$0
5509.2(03)	ES	44	T07N	R18E	DEADMAN'S BASIN RES.	EDITH F.BURKE,EDMUND F.&UNA H.BURKE	0.00	0.00	1.27	0.00	29-JUN-67	P	$100	$0
						Subtotal Site Acres:	0.00	0.00	101.37	0.00				
						Acres Sold:	0.00							
						Ease/Lease Acres In	101.37							
							101.37	Deadman's Basin FAA Total Acres						
Duck Creek Bridge FAA														
5400.1(01)	WD	03	T02S	R25E	YELLOWSTONE RIVER	ROBERT/TAD ZANONI AND CORRINE/DARRYL WILSON	26.78	0.00	0.00	0.00	15-JUL-99		$99,107	$0
						Subtotal Site Acres:	26.78	0.00	0.00	0.00				
						Acres Sold:	0.00							
						Ease/Lease Acres In	0.00							
							26.78	Duck Creek Bridge FAA Total Acres						
East River Bridge FAS														
5260.1(01)	QCD	03	T01N	R26E	YELLOWSTONE RIVER	STATE OF MONTANA	0.11	0.00	0.00	0.00	14-FEB-94		$900	$0
5260.2(01)	LS	03	T01N	R26E	YELLOWSTONE RIVER	LOCKWOOD WATER USERS ASSOC.	0.00	0.00	1.28	0.00	21-APR-87	20	$10	$0

...ation Easement .4=Exchange of Use .5=Disposal .6=R/W Easement Granted .7=Lease-Out .8=Misc .9=Reservation .10=Management Agreement

MONTANA FISH, WILDLIFE AND PARKS 2003 LAND INVENTORY

*File Number	Doc Type	County	TWP	Range	Water Body	Grantor/Grantee	Acres Owned	Acres Sold	Ease/Lease Acres In	Ease/Lease Acres Out	Transaction Date	Term	Amount Paid	Amount Received
East River Bridge FAS														
						Subtotal Site Acres:	0.11	0.00	1.28	0.00				
						Acres Sold:	0.00							
						Ease/Lease Acres In	1.28							
							1.39	East River Bridge FAS Total Acres						
Fireman's Point FAA														
5201.1(01)	PT	32	T02S	R20E	STILLWATER RIVER	U.S. BUREAU OF LAND MANAGEMENT	162.21	0.00	0.00	0.00	25-MAR-68		$420	$0
5201.6(A)01	ES	32	T02S	R20E	STILLWATER RIVER	MOUNTAIN STATES TELEPHONE&TELEGRAPH	0.00	0.00	0.00	0.00	03-APR-87	P	$0	$200
5201.6(B)01	ES	32	T02S	R20E	STILLWATER RIVER	MT DEPT. OF HIGHWAYS	0.00	0.00	0.00	0.36	25-JUN-87	P	$0	$900
						Subtotal Site Acres:	162.21	0.00	0.00	0.36				
						Acres Sold:	0.00							
						Ease/Lease Acres In	0.00							
							162.21	Fireman's Point FAA Total Acres						
General Custer FAA														
5310.1(01)	WD	22	T02N	R33E	BIG HORN RIVER	BERNARD L. CRUMP & DOROTHY M. CRUMP	31.41	0.00	0.00	0.00	06-JUN-84		$59,584	$0
5310.2(01)	RDES	22	T02N	R33E	BIG HORN RIVER	BERNARD L. & DOROTHY M. CRUMP AND	0.00	0.00	2.55	0.00	06-JUN-84	P	$0	$0
						Subtotal Site Acres:	31.41	0.00	2.55	0.00				
						Acres Sold:	0.00							
						Ease/Lease Acres In	2.55							
							33.96	General Custer FAA Total Acres						
Grant Marsh FAS WMA														
5075.1(01)	WD	22	T01N	R33E	BIGHORN RIVER	JOHN & RUTH SCHNEIDER	220.52	0.00	0.00	0.00	05-JUN-78		$164,000	$0
5075.5(01)	BSD	22	T01N	R33E	BIGHORN RIVER	GEORGE & LEONA KOBOLD	0.00	80.00	0.00	0.00	02-OCT-78		$0	$0
						Subtotal Site Acres:	220.52	80.00	0.00	0.00				
						Acres Sold:	-80.00							
						Ease/Lease Acres In	0.00							
							140.52	Grant Marsh FAS WMA Total Acres						
Grey Bear FAA														
5315.1(01)	PT	40	T01N	R13E	YELLOWSTONE RIVER	U.S. BUREAU OF LAND MANAGEMENT	25.22	0.00	0.00	0.00	06-OCT-66		$113	$0

*.1=Fee Aquisition .2=Lease-In or R/W Easement .3=Conservation Easement .4=Exchange of Use .5=Disposal .6=R/W Easement Granted .7=Lease-Out .8=Misc .9=Reservation .10=Management Agreement

MONTANA FISH, WILDLIFE AND PARKS 2003 LAND INVENTORY

*File Number	Doc Type	County	TWP	Range	Water Body	Grantor/Grantee	Acres Owned	Acres Sold	Ease/Lease Acres In	Ease/Lease Acres Out	Transaction Date	Term	Amount Paid	Amount Received
Grey Bear FAA														
5315.6(A)01	RWES	40	T01N	R13E	YELLOWSTONE RIVER	TRIANGLE TELEPHONE COOPERATIVE ASS.	0.00	0.00	0.00	0.00	11-MAR-83	P	$0	$0
5315.6(B)01	ES	40	T01N	R13E	YELLOWSTONE RIVER	SWEETGRASS COUNTY	0.00	0.00	0.00	1.07	05-JAN-99	P	$0	$0
						Subtotal Site Acres:	25.22	0.00	0.00	1.07				
						Acres Sold:	0.00							
						Ease/Lease Acres In	0.00							
							25.22	Grey Bear FAA Total Acres						
Greycliff Prairie Dog Town SP														
5552.1(01)	WD	40	T01S	R16E	NA	THE NATURE CONSERVANCY	97.91	0.00	0.00	0.00	07-JAN-74		$11,670	$0
5552.2(01)	ES	40	T01S	R16E	NA	JAMES ELLIS FAW & MARY S. FAW	0.00	0.00	0.00	0.00	10-NOV-75	P	$0	$0
5552.8(01)	MOU	40				MT DEPT. OF HIGHWAYS	0.00	0.00	0.00	0.00	02-JAN-76		$0	$0
						Subtotal Site Acres:	97.91	0.00	0.00	0.00				
						Acres Sold:	0.00							
						Ease/Lease Acres In	0.00							
							97.91	Greycliff Prairie Dog Town SP Total Acres						
Gritty Stone FAS														
5338.1(01)	WD	03	T03N	R29E	YELLOWSTONE RIVER	JUANITA M. & ROBERT K. BRODERSON	13.92	0.00	0.00	0.00	15-MAY-89		$25,000	$0
						Subtotal Site Acres:	13.92	0.00	0.00	0.00				
						Acres Sold:	0.00							
						Ease/Lease Acres In	0.00							
							13.92	Gritty Stone FAS Total Acres						
Haymaker WMA														
5050.1(01)	WD	44	T09N	R12E	NA	JOHN D. & HELEN M. PIERCE	3336.00	0.00	0.00	0.00	23-DEC-57		$43,000	$0
5050.1(02)	WD	44	T10N	R12E	NA	WILLIAM R. & RUTH OLSON	610.00	0.00	0.00	0.00	29-AUG-58		$2,580	$0
5050.1(03)	WD	44	T10N	R12E	NA	OSCAR & M. BERNICE OLSON	159.60	0.00	0.00	0.00	09-OCT-59		$0	$0
5050.1(04)	PT	44	T10N	R12E	NA	U.S. BUREAU OF LAND MANAGEMENT	92.84	0.00	0.00	0.00	05-FEB-63		$232	$0
5050.5(01)	WD	44	T10N	R12E	NA	OSCAR & M. BERNICE OLSON	0.00	288.96	0.00	0.00	16-DEC-58		$0	$800
5050.5(02)	WD	44	T09N	R12E	NA	WILLIAM R. & RUTH V. OLSON	0.00	868.00	0.00	0.00	01-JAN-61		$0	$2,580
5050.5(03)	DD	44	T10N	R12E	NA	U.S. BUREAU OF LAND MANAGEMENT	0.00	61.50	0.00	0.00	18-OCT-65		$0	$0
5050.5(04)	DD	44	T10N	R12E	NA	WILLIAM R. & RUTH V. OLSON	0.00	1658.50	0.00	0.00	11-OCT-65		$0	$0
5050.7(B)02	LS	44	T10N	R12E	NA	MILLER RANCH	0.00	0.00	0.00	1280.00	06-MAR-02	2	$0	$1,425
5050.8(01)	COR	44				N/A	0.00	0.00	0.00	0.00			$0	$0

*.1=Fee Aquisition .2=Lease-In or R/W Easement .3=Conservation Easement .4=Exchange of Use .5=Disposal .6=R/W Easement Granted

MONTANA FISH, WILDLIFE AND PARKS 2003 LAND INVENTORY

*File Number	Doc Type	County	TWP	Range	Water Body	Grantor/Grantee	Acres Owned	Acres Sold	Ease/Lease Acres In	Ease/Lease Acres Out	Transaction Date	Term	Amount Paid	Amount Received
Haymaker WMA														
5050.9(01)	DD	44	T10N	R12E		WILLIAM R. OLSON AND RUTH V. OLSON	0.00	0.00	0.00	0.00	11-OCT-65	P	$0	$0
						Subtotal Site Acres:	4,198.44	2,876.96	0.00	1,280.00				
						Acres Sold:	-2,876.96							
						Ease/Lease Acres In	0.00							
							1,321.48	Haymaker WMA Total Acres						
Homestead Isle FAA														
5320.1(01)	WD	32	T03S	R23E	YELLOWSTONE RIVER	H. L. CUMMINGS, JR.	191.02	0.00	0.00	0.00	11-SEP-79		$58,200	$0
						Subtotal Site Acres:	191.02	0.00	0.00	0.00				
						Acres Sold:	0.00							
						Ease/Lease Acres In	0.00							
							191.02	Homestead Isle FAA Total Acres						
Horsethief Station FAA														
5325.1(01)	WD	10	T07S	R20E	ROCK CREEK	PETER N.KLESSENS & IRMA E. KLESSEN	84.04	0.00	0.00	0.00	05-FEB-60		$4,204	$0
5325.6(B)01	RDES	10	T07S	R20E	ROCK CREEK	LORIN R. WRIGHT & BARBARA L. WRIGHT	0.00	0.00	0.00	0.03	10-AUG-84	P	$0	$200
						Subtotal Site Acres:	84.04	0.00	0.00	0.03				
						Acres Sold:	0.00							
						Ease/Lease Acres In	0.00							
							84.04	Horsethief Station FAA Total Acres						
Indian Fort FAS														
5330.1(01)	WD	32	T01S	R18E	YELLOWSTONE RIVER	J. EVERETT & LOIS L. BARE	15.74	0.00	0.00	0.00	01-NOV-67		$1,681	$0
5330.2(01)	ES	32	T01S	R18E	YELLOWSTONE RIVER	J. EVERETT & LOIS L. BARE	0.00	0.00	2.97	0.00	01-NOV-67	P	$0	$0
						Subtotal Site Acres:	15.74	0.00	2.97	0.00				
						Acres Sold:	0.00							
						Ease/Lease Acres In	2.97							
							18.71	Indian Fort FAS Total Acres						
Itch-Kep-Pe FAS														
5335.9(01)	GD	32	T02S	R20E	YELLOWSTONE RIVER	N/A	0.00	0.00	0.00	0.00	12-AUG-88		$0	$0

*.1=Fee Aquisition .2=Lease-In or R/W Easement .3=Conservation Easement .4=Exchange of Use .5=Disposal .6=R/W Easement Granted .7=Lease-Out .8=Misc .9=Reservation .10=Management Agreement

MONTANA FISH, WILDLIFE AND PARKS 2003 LAND INVENTORY

*File Number	Doc Type	County	TWP	Range	Water Body	Grantor/Grantee	Acres Owned	Acres Sold	Ease/Lease Acres In	Ease/Lease Acres Out	Transaction Date	Term	Amount Paid	Amount Received
Itch-Kep-Pe FAS														
						Subtotal Site Acres:	0.00	0.00	0.00	0.00				
						Acres Sold:	0.00							
						Ease/Lease Acres In	0.00							
							0.00	Itch-Kep-Pe FAS Total Acres						
Lake Elmo SP														
5570.1(01)	WD	03	T01N	R26E	LAKE ELMO	LOYD L. KIMBLE	80.67	0.00	0.00	0.00	27-JUN-83		$1,000,000	$0
5570.1(02)	WD	03	T01N	R26E	LAKE ELMO	KIMBLE PROPERTIES	39.03	0.00	0.00	0.00	31-DEC-86		$600,000	$0
5570.1(03)	WD	03	T01N	R26E	LAKE ELMO	DAVID C. LINE, ETAL	63.67	0.00	0.00	0.00	27-JUN-83		$0	$0
5570.6(A)01	ES	03	T01N	R26E		COUNTY WATER DISTRICT	0.00	0.00	0.00	0.14	17-MAR-92	25	$0	$0
5570.6(A)02	ES	03	T01N	R26E	LAKE ELMO	MONTANA POWER COMPANY	0.00	0.00	0.00	0.00	15-MAY-95	P	$0	$0
5570.6(A)03	ES	03	T01N	R26E	LAKE ELMO	MONTANA POWER COMPANY	0.00	0.00	0.00	0.00	04-AUG-95	P	$0	$0
5570.6(A)04	RWES	03	T01N	R26E	LAKE ELMO	U.S.WEST COMMUNICATIONS, INC.	0.00	0.00	0.00	0.00	09-NOV-95	P	$0	$0
5570.8(01)	WC	03	T01N	R26E	LAKE ELMO	BILLINGS BENCH WATER ASSOC.	0.00	0.00	0.00	0.00	08-JUL-83	P	$520	$0
						Subtotal Site Acres:	183.37	0.00	0.00	0.14				
						Acres Sold:	0.00							
						Ease/Lease Acres In	0.00							
							183.37	Lake Elmo SP Total Acres						
Lake Josephine AFLP														
5565.1(01)	WD	03	T01S	R26E	YELLOWSTONE RIVER	M.P. CORP.	82.10	0.00	0.00	0.00	28-JUN-79		$125,000	$0
5565.6(A)01	RWES	03	T01S	R26E	YELLOWSTONE RIVER	HUSKY PIPELINE COMPANY	0.00	0.00	0.00	0.00	06-JUL-83	P	$0	$0
5565.7(E)01	LS	03	T01S	R26E	YELLOWSTONE RIVER	CITY OF BILLINGS	0.00	0.00	0.00	0.00	27-AUG-99	10	$0	$0
5565.8(01)	AGR	03	T01S	R26E	YELLOWSTONE RIVER	YELLOWSTONE COUNTY	0.00	0.00	0.00	0.00	18-JAN-83		$0	$0
						Subtotal Site Acres:	82.10	0.00	0.00	0.00				
						Acres Sold:	0.00							
						Ease/Lease Acres In	0.00							
							82.10	Lake Josephine AFLP Total Acres						
Laurel Pond AFLF														
5800.2(01)	AGR	03	T02S	R24E	LAUREL POND	CITY OF LAUREL	0.00	0.00	15.00	0.00	26-MAR-68		$675	$0
						Subtotal Site Acres:	0.00	0.00	15.00	0.00				
						Acres Sold:	0.00							
						Ease/Lease Acres In	15.00							
							15.00	Laurel Pond AFLF Total Acres						

MONTANA FISH, WILDLIFE AND PARKS 2003 LAND INVENTORY

*File Number	Doc Type	County	TWP	Range	Water Body	Grantor/Grantee	Acres Owned	Acres Sold	Ease/Lease Acres In	Ease/Lease Acres Out	Transaction Date	Term	Amount Paid	Amount Received
Mallard's Landing FAA														
5340.1(01)	WD	22	T03S	R32E	BIG HORN RIVER	BULLINSIGHT, JOHN	43.00	0.00	0.00	0.00	23-DEC-86		$78,400	$0
						Subtotal Site Acres:	43.00	0.00	0.00	0.00				
						Acres Sold:	0.00							
						Ease/Lease Acres In	0.00							
							43.00	Mallard's Landing FAA Total Acres						
Manuel Lisa FAS														
5345.1(01)	WD	03	T05N	R34E	BIG HORN RIVER	JOE R.PONESSA,JR. & MARY B.PONESSA	27.80	0.00	0.00	0.00	28-JUL-81		$35,000	$0
5345.1(02)	WD	03	T05N	R34E	BIG HORN RIVER	MELVIN J. & ALICE M. SJOSTROM	10.54	0.00	0.00	0.00	28-JUL-81		$11,600	$0
						Subtotal Site Acres:	38.34	0.00	0.00	0.00				
						Acres Sold:	0.00							
						Ease/Lease Acres In	0.00							
							38.34	Manuel Lisa FAS Total Acres						
Moraine FAA														
5355.1(01)	PT	32	T04S	R16E	STILLWATER RIVER	U.S. BUREAU OF LAND MANAGEMENT	60.00	0.00	0.00	0.00	25-MAR-68		$150	$0
						Subtotal Site Acres:	60.00	0.00	0.00	0.00				
						Acres Sold:	0.00							
						Ease/Lease Acres In	0.00							
							60.00	Moraine FAA Total Acres						
Natural Bridge AFLP														
5553.1(01)	WD	40	T03S	R12E	BOULDER RIVER	KENNETH M. BROWN & ROSEMARY G.BROWN	40.00	0.00	0.00	0.00	10-NOV-65		$4,850	$0
5553.6(B)01	RWES	40	T03S	R12E	BOULDER RIVER	U.S. FOREST SERVICE	0.00	0.00	0.00	1.79	13-JUN-67	P	$0	$0
						Subtotal Site Acres:	40.00	0.00	0.00	1.79				
						Acres Sold:	0.00							
						Ease/Lease Acres In	0.00							
							40.00	Natural Bridge AFLP Total Acres						
Otter Creek FAA														
5337.1(01)	WD	40	T01N	R15E	YELLOWSTONE RIVER	EUGENE M. & JUDY R. SONDENO	28.35	0.00	0.00	0.00	07-MAR-89		$50,700	$0
5337.2(01)	RDES	40	T01N	R15E	YELLOWSTONE RIVER	MONTANA STATE UNIVERSITY	0.00	0.00	0.83	0.00	21-APR-89	P	$135	$0

*.1=Fee Aquisition .2=Lease-In or R/W Easement .3=Conservation Easement .4=Exchange of Use .5=Disposal .6=R/W Easement Granted .7=Lease-Out .8=Misc .9=Reservation .10=Management Agreement

MONTANA FISH, WILDLIFE AND PARKS 2003 LAND INVENTORY

*File Number	Doc Type	County	TWP	Range	Water Body	Grantor/Grantee	Acres Owned	Acres Sold	Ease/Lease Acres In	Ease/Lease Acres Out	Transaction Date	Term	Amount Paid	Amount Received
Otter Creek FAA														
						Subtotal Site Acres:	28.35	0.00	0.83	0.00				
						Acres Sold:	0.00							
						Ease/Lease Acres In	0.83							
							29.18	Otter Creek FAA Total Acres						
Pelican FAA														
5360.1(01)	WD	40	T01S	R16E	YELLOWSTONE RIVER	DONALD D. TODD & ROSALIE M. TODD	121.70	0.00	0.00	0.00	12-SEP-77		$105,000	$0
5360.6(B)01	ES	40	T01S	R16E	YELLOWSTONE RIVER	MT DEPT. OF HIGHWAYS	0.00	0.00	0.00	1.10	23-FEB-90	P	$0	$1,950
						Subtotal Site Acres:	121.70	0.00	0.00	1.10				
						Acres Sold:	0.00							
						Ease/Lease Acres In	0.00							
							121.70	Pelican FAA Total Acres						
Pictograph Cave SP														
5516.1(01)	AGR	03	T01S	R27E	NA	MT DEPT. OF HIGHWAYS	22.12	0.00	0.00	0.00	11-JAN-49		$0	$0
5516.2(01)	RDES	03	T01S	R27E	N/A	KUHLMANN LAND & CATTLE, L.P. ET AL	0.00	0.00	21.00	0.00	11-FEB-98	P	$33,003	$0
5516.3(01)	DDCE	03	T01S	R27E		STEPHEN E. & BERNADETTE R. KUHLMAN	0.00	0.00	50.00	0.00	30-AUG-94		$32,000	$0
						Subtotal Site Acres:	22.12	0.00	71.00	0.00				
						Acres Sold:	0.00							
						Ease/Lease Acres In	71.00							
							93.12	Pictograph Cave SP Total Acres						
Pompey's Pillar FGRN														
5365.2(01)	LS	03	T03N	R30E	YELLOWSTONE RIVER	U.S. BUREAU OF RECLAMATION	0.00	0.00	93.69	0.00	03-MAY-68	50	$0	$0
						Subtotal Site Acres:	0.00	0.00	93.69	0.00				
						Acres Sold:	0.00							
						Ease/Lease Acres In	93.69							
							93.69	Pompey's Pillar FGRN Total Acres						
Riverside Park Boat Ramp AFLF														
5370.2(01)	ES	03	T02S	R24E	YELLOWSTONE RIVER	CITY OF LAUREL	0.00	0.00	25.00	0.00	21-APR-87	P	$0	$0

MONTANA FISH, WILDLIFE AND PARKS 2003 LAND INVENTORY

*File Number	Doc Type	County	TWP	Range	Water Body	Grantor/Grantee	Acres Owned	Acres Sold	Ease/Lease Acres In	Ease/Lease Acres Out	Transaction Date	Term	Amount Paid	Amount Received
Riverside Park Boat Ramp AFLF														
						Subtotal Site Acres:	0.00	0.00	25.00	0.00				
						Acres Sold:	0.00							
						Ease/Lease Acres In	25.00							
							25.00	Riverside Park Boat Ramp AFLF Total Acres						
Rosebud Isle FAS														
5375.1(01)	WD	32	T04S	R18E	FISHTAIL CREEK	ALFRED E.DINSDALE &BETTY J.DINSDALE	10.92	0.00	0.00	0.00	25-SEP-58		$4,750	$0
5375.1(02)	QCD	32	T04S	R18E		FLORENCE GLEASON& DOROTHY SCHREINER	0.00	0.00	0.00	0.00	18-APR-67		$0	$0
5375.6(B)01	ES	32	T04S	R18E	ROSEBUD CREEK	ARTHUR L.&MARJORIE HAMILTON AND	0.00	0.00	0.00	0.22	11-APR-67	P	$0	$0
						Subtotal Site Acres:	10.92	0.00	0.00	0.22				
						Acres Sold:	0.00							
						Ease/Lease Acres In	0.00							
							10.92	Rosebud Isle FAS Total Acres						
Selkirk FAA														
5225.1(01)	WD	44	T08N	R12E	MUSSELSHELL RIVER	WILLIAM R. & RUTH V. OLSON	629.07	0.00	0.00	0.00	20-OCT-65		$0	$0
5225.5(01)	DD	44	T08N	R12E	MUSSELSHELL RIVER	ALBERT BERG & SONS	0.00	192.40	0.00	0.00	22-MAY-68		$0	$29,052
5225.5(02)	BSD	44	T08N	R12E	MUSSELSHELL RIVER	AUDON C. & CAROL L. MOE	0.00	171.60	0.00	0.00	10-JUL-70		$0	$20,001
5225.8(01)	AGR	44	T08N	R12E	MUSSELSHELL RIVER	MT DEPT. OF HIGHWAYS	0.00	0.00	0.00	0.00			$0	$0
						Subtotal Site Acres:	629.07	364.00	0.00	0.00				
						Acres Sold:	-364.00							
						Ease/Lease Acres In	0.00							
							265.07	Selkirk FAA Total Acres						
Silver Run WMA														
5060.1(01)	WD	10	T08S	R20E	ROCK CREEK	JEANNE, ROSS & SCOTT WAPLES	639.02	0.00	0.00	0.00	13-MAY-92		$457,274	$0
5060.5(01)	QCD	10	T08S	R20E	WEST FORK ROCK CREEK	MATTHEW J AND SHIRLEY A MCDONNELL	0.00	0.31	0.00	0.00	28-DEC-98		$0	$6,500
5060.5(02)	QCD	10	T08S	R20E		LILA RANDOLPH POORE, RICHARD GORDON POORE	0.00	0.30	0.00	0.00	14-APR-99		$0	$4,800
5060.6(C)01	ES	10	T08S	R20E	NONE	MATTHEW AND SHIRLEY MCDONNELL	0.00	0.00	0.00	0.18	28-DEC-98	P	$0	$0
						Subtotal Site Acres:	639.02	0.61	0.00	0.18				
						Acres Sold:	-0.61							
						Ease/Lease Acres In	0.00							
							638.41	Silver Run WMA Total Acres						

*.1=Fee Aquisition .2=Lease-In or R/W Easement .3=Conservation Easement .4=Exchange of Use .5=Disposal .6=R/W Easement Granted .7=Lease-Out .8=Misc .9=Reservation .10=Management Agreement

MONTANA FISH, WILDLIFE AND PARKS 2003 LAND INVENTORY

*File Number	Doc Type	County	TWP	Range	Water Body	Grantor/Grantee	Acres Owned	Acres Sold	Ease/Lease Acres In	Ease/Lease Acres Out	Transaction Date	Term	Amount Paid	Amount Received
South Hills FAS														
5250.1(01)	WD	03	T01S	R26E	YELLOWSTONE RIVER	BILLINGS MOTORCYCLE CLUB	2.27	0.00	0.00	0.00	05-OCT-92		$0	$0
						Subtotal Site Acres:	2.27	0.00	0.00	0.00				
						Acres Sold:	0.00							
						Ease/Lease Acres In	0.00							
							2.27	South Hills FAS Total Acres						
Swinging Bridge FAS														
5380.1(01)	WD	32	T03S	R19E	STILLWATER RIVER	CECELIA PEAY HUDSON	4.10	0.00	0.00	0.00	05-MAR-59		$2,500	$0
						Subtotal Site Acres:	4.10	0.00	0.00	0.00				
						Acres Sold:	0.00							
						Ease/Lease Acres In	0.00							
							4.10	Swinging Bridge FAS Total Acres						
Two Leggins FAS														
5385.1(01)	WD	22	T02S	R33E	BIG HORN RIVER	ARTHUR R. & EFFIE M. KOEBBE, AND	30.21	0.00	0.00	0.00	16-JAN-70		$6,041	$0
						Subtotal Site Acres:	30.21	0.00	0.00	0.00				
						Acres Sold:	0.00							
						Ease/Lease Acres In	0.00							
							30.21	Two Leggins FAS Total Acres						
Voyagers Rest FAA														
5339.1(01)	WD	03	T03N	R29E	YELLOWSTONE RIVER	KENT D. OSTREM, BARBARA G. OSTREM	20.00	0.00	0.00	0.00	07-JUN-89		$20,000	$0
						Subtotal Site Acres:	20.00	0.00	0.00	0.00				
						Acres Sold:	0.00							
						Ease/Lease Acres In	0.00							
							20.00	Voyagers Rest FAA Total Acres						
Water Birch FAA														
5390.1(01)	WD	10	T06S	R21E	ROCK CREEK	MARTIN ZIBERT	68.49	0.00	0.00	0.00	11-DEC-59		$3,438	$0
5390.1(02)	QCD	10	T06S	R21E	ROCK CREEK	BURLINGTON NORTHERN RR	8.38	0.00	0.00	0.00	26-AUG-87		$1,000	$0

*=Lease-In or R/W Easement .3=Conservation Easement .4=Exchange of Use .5=Disposal .6=R/W Easement Granted .7=Lease-Out .8=Misc .9=Reservation .10=Management Agreement

MONTANA FISH, WILDLIFE AND PARKS 2003 LAND INVENTORY

*File Number	Doc Type	County	TWP	Range	Water Body	Grantor/Grantee	Acres Owned	Acres Sold	Ease/Lease Acres In	Ease/Lease Acres Out	Transaction Date	Term	Amount Paid	Amount Received
Water Birch FAA														
						Subtotal Site Acres:	76.87	0.00	0.00	0.00				
						Acres Sold:	0.00							
						Ease/Lease Acres In	0.00							
							76.87	Water Birch FAA Total Acres						
White Bird FAS														
5395.1(01)	WD	32	T03S	R19E	STILLWATER RIVER	WALTER J. BROWN	21.46	0.00	0.00	0.00	13-JAN-66		$8,000	$0
5395.2(01)	ES	32	T03S	R19E	WHITEBIRD CREEK	CURTIS L. & ROSE A. CUMMINGS	0.00	0.00	1.30	0.00	25-MAY-67	P	$650	$0
						Subtotal Site Acres:	21.46	0.00	1.30	0.00				
						Acres Sold:	0.00							
						Ease/Lease Acres In	1.30							
							22.76	White Bird FAS Total Acres						
Yellowstone River Trt. Htchry. HTC														
5109.1(01)	WD	40	T01N	R14E	YELLOWSTONE RIVER	L.C. & FANNIE BADE	0.90	0.00	0.00	0.00	03-JUN-26		$1,797	$0
5109.1(02)	WD	40	T01N	R14E	YELLOWSTONE RIVER	BIG TIMBER ROD AND GUN CLUB	5.09	0.00	0.00	0.00	26-FEB-27		$1	$0
5109.1(03)	WD	40	T01N	R14E	YELLOWSTONE RIVER	S.G. HAWKS	3.26	0.00	0.00	0.00	26-FEB-34		$163	$0
5109.5(02)	GD	40	T01N	R14E	YELLOWSTONE RIVER	BR RENTER	0.00	0.20	0.00	0.00	30-SEP-87		$0	$8,000
5109.5(03)	WD	40	T01N	R14E	YELLOWSTONE RIVER	CITY OF BIG TIMBER	0.00	0.11	0.00	0.00	11-OCT-74		$0	$0
5109.6(A)01	RWES	40	T01N	R14E	YELLOWSTONE RIVER	TRIANGLE TELEPHONE COOPERATIVE ASS.	0.00	0.00	0.00	4.89	05-MAY-83	P	$0	$0
5109.6(A)02	ES	40	T01N	R14E	YELLOWSTONE RIVER	CITY OF BIG TIMBER	0.00	0.00	0.00	0.00	11-OCT-74	P	$0	$0
5109.6(B)01	RDES	40	T01N	R14E	YELLOWSTONE RIVER	COUNTY OF SWEETGRASS	0.00	0.00	0.00	0.23	23-JAN-86	P	$0	$0
						Subtotal Site Acres:	9.25	0.31	0.00	5.12				
						Acres Sold:	-0.31							
						Ease/Lease Acres In	0.00							
							8.94	Yellowstone River Trt. Htchry. HTC Total Acres						
						Acres Owned:	8,863.89	3,552.23	2,348.80	1,402.56				
Totals for Region 5:						**Acres Sold:**	-3,552.23							
						Easement/Lease Acres In:	2,348.80							
							7,660.46	**Total Acres with FWP Interest, Region**						

.3=Conservation Easement .4=Exchange of Use .5=Disposal .6=R/W Easement Granted .7=Lease-Out .8=Misc .9=Reservation .10=Management Agreement

*.1=Fee Aquisition .2=Lease-In or R/W Easement .3=Conservation Easement .4=Exchange of Use .5=Disposal .6=R/W Easement Granted .7=Lease-Out .8=Misc .9=Reservation .10=Management Agreement

Region 6

PALE-SPIKED LOBELIA

Found in
Richland & Sheridan counties

Reprinted with permission from the New Britton and Brown Illustrated Flora of the Northeastern United States and Adjacent Canada, Vol. 3, page 322, Copyright 1952, The New York Botanical Garden.

Lobelia spicata

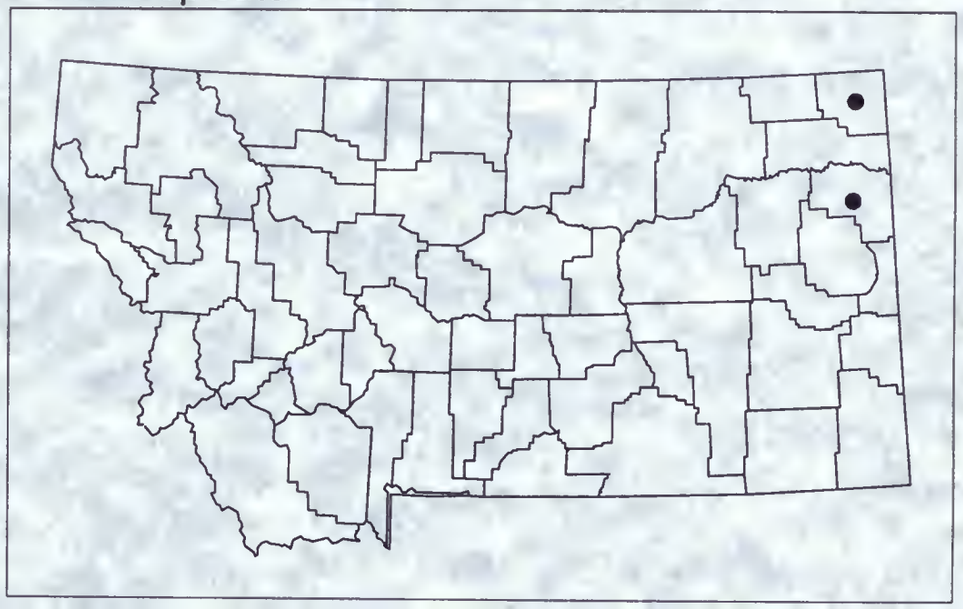

MONTANA FISH, WILDLIFE AND PARKS 2003 LAND INVENTORY

*File Number	Doc Type	County	TWP	Range	Water Body	Grantor/Grantee	Acres Owned	Acres Sold	Ease/Lease Acres In	Ease/Lease Acres Out	Transaction Date	Term	Amount Paid	Amount Received
Bear Paw Lake FAA														
6306.2(01)	ES	12	T30N	R16E	BEAVER CREEK	HILL COUNTY	0.00	0.00	185.04	0.00	09-APR-86	25	$0	$0
6306.8(01)	AGR	12	T30N	R16E	BEAVER CREEK	HAVRE IRRIGATION COMPANY	0.00	0.00	0.00	0.00	25-JAN-67	P	$0	$0
						Subtotal Site Acres:	0.00	0.00	185.04	0.00				
						Acres Sold:	0.00							
						Ease/Lease Acres In:	185.04							
							185.04	Bear Paw Lake FAA Total Acres						
Bjornberg Bridge FAS														
6304.2(01)	AGR	20	T32N	R35E	MILK RIVER	U.S. BUREAU OF RECLAMATION	0.00	0.00	20.74	0.00	11-DEC-81	30	$0	$0
						Subtotal Site Acres:	0.00	0.00	20.74	0.00				
						Acres Sold:	0.00							
						Ease/Lease Acres In:	20.74							
							20.74	Bjornberg Bridge FAS Total Acres						
Bowdoin WMA														
6054.1(01)	GD	11	T30N	R32E	DRY LAKE	GREAT NORTHERN RAILROAD	156.15	0.00	0.00	0.00	24-JAN-64		$2,342	$0
						Subtotal Site Acres:	156.15	0.00	0.00	0.00				
						Acres Sold:	0.00							
						Ease/Lease Acres In:	0.00							
							156.15	Bowdoin WMA Total Acres						
Centennial Acre II - Ag. AFLP														
6601.1(01)	WD	17	T28N	R48E	NA	B. JEAN SCHWINDEN	1.00	0.00	0.00	0.00	25-NOV-86		$0	$0
						Subtotal Site Acres:	1.00	0.00	0.00	0.00				
						Acres Sold:	0.00							
						Ease/Lease Acres In:	0.00							
							1.00	Centennial Acre II - Ag. AFLP Total Acres						
Chief Joseph AFLP														
6600.1(01)	PT	24	T30N	R19E	SNAKE CREEK	U.S. BUREAU OF LAND MANAGEMENT	160.00	0.00	0.00	0.00	16-MAR-71		$0	$0
6600.1(02)	QCD	24	T30N	R19E	SNAKE CREEK	S BAR B RANCH	40.00	0.00	0.00	0.00	31-MAY-68		$0	$0
6600.7(E)01	LS	24	T30N	R19E	SNAKE CREEK	NATIONAL PARK SERVICE	0.00	0.00	0.00	200.00	16-SEP-94	10	$0	$0
6600.8(01)	COR	24			NA	N/A	0.00	0.00	0.00	0.00			$0	$0
6600.8(02)	COR	41	T30N	R19E	SNAKE CREEK	U.S. BUREAU OF LAND MANAGEMENT	0.00	0.00	0.00	0.00			$0	$0

.3=Conservation Easement .4=Exchange of Use .5=Disposal .6=R/W Easement Granted .7=Lease-Out .8=Misc .9=Reservation .10=Management Agreement

MONTANA FISH, WILDLIFE AND PARKS 2003 LAND INVENTORY

*File Number	Doc Type	County	TWP	Range	Water Body	Grantor/Grantee	Acres Owned	Acres Sold	Ease/Lease Acres In	Ease/Lease Acres Out	Transaction Date	Term	Amount Paid	Amount Received
Chief Joseph AFLP														
						Subtotal Site Acres:	200.00	0.00	0.00	200.00				
						Acres Sold:	0.00							
						Ease/Lease Acres In:	0.00							
							200.00	Chief Joseph AFLP Total Acres						
Cole Ponds FAA														
6300.1(01)	DD	11	T32N	R33E	COLE PONDS	GREAT NORTHERN RAILWAY COMPANY	139.10	0.00	0.00	0.00	29-AUG-62		$0	$0
6300.6(A)01	ES	11	T32N	R33E	COLE PONDS	BIG FLAT ELECTRIC COOPERATIVE	0.00	0.00	0.00	1.44	19-MAR-98	P	$0	$0
6300.6(C)01	AGR	11	T32N	R33E		ARNOLD SIEWING	0.00	0.00	0.00	0.00	12-DEC-86	15	$0	$0
6300.7(D)02	LS	11	T32N	R33E	COLE PONDS	PHIL BOUDREAUX	0.00	0.00	0.00	20.00	29-JAN-98	10	$0	$0
6300.7(E)01	LS	11	T32N	R33E	COLE PONDS	DAVID SIEWING	0.00	0.00	0.00	10.00	10-FEB-98	10	$0	$0
6300.8(01)	COR	11				TAMPICO GRAVEL COMPANY	0.00	0.00	0.00	0.00			$0	$0
						Subtotal Site Acres:	139.10	0.00	0.00	31.44				
						Acres Sold:	0.00							
						Ease/Lease Acres In:	0.00							
							139.10	Cole Ponds FAA Total Acres						
Cowell CE WMA														
6080.3(01)	DDCE	11	T23N	R32E	FT PECK	JOHN COWELL	0.00	0.00	4489.00	0.00	01-FEB-01		$360,000	$0
						Subtotal Site Acres:	0.00	0.00	4,489.00	0.00				
						Acres Sold:	0.00							
						Ease/Lease Acres In:	4,489.00							
							4,489.00	Cowell CE WMA Total Acres						
Culbertson Bridge FAS														
6311.1(01)	WD	27	T27N	R56E	MISSOURI RIVER	ROLLAND R., BERNADETTE RAAUM	9.95	0.00	0.00	0.00	05-JUN-97		$12,500	$0
6311.2(01)	ES	27	T27N	R56E	MISSOURI RIVER	MT DEPT OF HIGHWAYS	0.00	0.00	1.35	0.00	01-OCT-90	25	$0	$0
						Subtotal Site Acres:	9.95	0.00	1.35	0.00				
						Acres Sold:	0.00							
						Ease/Lease Acres In:	1.35							
							11.30	Culbertson Bridge FAS Total Acres						
Duck Creek FAS														
6310.2(01)	LS	20	T26N	R40E	FORT PECK RESERVOIR	ARMY CORPS OF ENG.	0.00	0.00	12.00	0.00	01-APR-89	25	$0	$0

*.1=Fee Aquisition .2=Lease-In or R/W Easement .3=Conservation Easement .4=Exchange of Use .5=Disposal .6=R/W Easement Granted .7=Lease-Out .8=Misc .9=Reservation .10=Management Agreement

MONTANA FISH, WILDLIFE AND PARKS 2003 LAND INVENTORY

*File Number	Doc Type	County	TWP	Range	Water Body	Grantor/Grantee	Acres Owned	Acres Sold	Ease/Lease Acres In	Ease/Lease Acres Out	Transaction Date	Term	Amount Paid	Amount Received
Duck Creek FAS														
						Subtotal Site Acres:	0.00	0.00	12.00	0.00				
						Acres Sold:	0.00							
						Ease/Lease Acres In:	12.00							
							12.00	Duck Creek FAS Total Acres						
Faber Reservoir FAA														
6305.2(01)	LS	24	T29N	R20E	FABER RESERVOIR	LAWRENCE FABER & LEATRICE FABER	0.00	0.00	50.00	0.00	23-JAN-86	20	$1,500	$0
6305.2(02)	RDES	24	T29N	R20E	FABER RESERVOIR	FABER CATTLE COMPANY	0.00	0.00	0.00	0.00	03-FEB-86	P	$0	$0
						Subtotal Site Acres:	0.00	0.00	50.00	0.00				
						Acres Sold:	0.00							
						Ease/Lease Acres In:	50.00							
							50.00	Faber Reservoir FAA Total Acres						
Fort Peck Dredge Cuts FAA														
6307.2(01)	LS	20	T27N	R41E	FT. PECK DREDGE POND	SEC. OF THE ARMY/ARMY CORPS OF ENG.	0.00	0.00	120.60	0.00	14-AUG-86	20	$0	$0
6307.2(02)	MOU	20	T27N	R41E	FT. PECK DREDGE POND	BUREAU OF SPORT FISHERIES&WILDLIFE	0.00	0.00	2.00	0.00	14-DEC-67	P	$0	$0
						Subtotal Site Acres:	0.00	0.00	122.60	0.00				
						Acres Sold:	0.00							
						Ease/Lease Acres In:	122.60							
							122.60	Fort Peck Dredge Cuts FAA Total Acres						
Fort Peck Office ADMF														
6002.2(01)	LS	20	T26N	R41E	MISSOURI RIVER	ARMY CORPS OF ENG.	0.00	0.00	0.01	0.00	31-JAN-88	P	$0	$0
						Subtotal Site Acres:	0.00	0.00	0.01	0.00				
						Acres Sold:	0.00							
						Ease/Lease Acres In:	0.01							
							0.01	Fort Peck Office ADMF Total Acres						
Fox Lake WMA														
6060.1(01)	WD	27	T22N	R55E	FOX LAKE	J. HARDY MELVIN	264.48	0.00	0.00	0.00	11-FEB-52		$1,200	$0
6060.1(02)	WD	27	T22N	R55E	FOX LAKE	MARTIN A & IDA LAKE	150.00	0.00	0.00	0.00	24-JUN-53		$1,099	$0
6060.1(03)	WD	27	T22N	R55E	FOX LAKE	GEORGE M & FLORENCE B HOWELL	268.00	0.00	0.00	0.00	31-DEC-55		$2,334	$0
6060.1(04)	WD	27	T22N	R55E	FOX LAKE	EARL & ELSIE C. GROW	2.10	0.00	0.00	0.00	09-DEC-55		$11	$0

MONTANA FISH, WILDLIFE AND PARKS 2003 LAND INVENTORY

*File Number	Doc Type	County	TWP	Range	Water Body	Grantor/Grantee	Acres Owned	Acres Sold	Ease/Lease Acres In	Ease/Lease Acres Out	Transaction Date	Term	Amount Paid	Amount Received
Fox Lake WMA														
6060.1(05)	QCD	27	T22N	R55E	FOX LAKE	RICHLAND COUNTY	39.40	0.00	0.00	0.00	07-JUN-56		$394	$0
6060.1(06)	WD	27	T22N	R55E	FOX LAKE	GEORGE M. & FLORENCE B HOWELL	4.87	0.00	0.00	0.00	28-MAY-56		$50	$0
6060.1(07)	WD	27	T22N	R55E	FOX LAKE	C.R. THIESSEN	1.33	0.00	0.00	0.00	12-OCT-57		$0	$0
6060.1(08)	WD	27	T22N	R55E	FOX LAKE	MATE QUILLING, BESSIE BOLSTAD, ETAL	3.65	0.00	0.00	0.00	30-MAR-57		$30	$0
6060.1(09)	WD	27	T22N	R55E	FOX LAKE	KATHERINE A. & MARIE ANNE BACKES	468.78	0.00	0.00	0.00	10-JAN-62		$5,700	$0
6060.1(10)	QCD	27	T22N	R55E	FOX LAKE	BURLINGTON NORTHERN RR	83.50	0.00	0.00	0.00	26-AUG-87		$1,000	$0
6060.1(11)	WD	27	T22N	R55E	FOX LAKE	THIESSEN, INC.	88.67	0.00	0.00	0.00	14-DEC-88		$15,640	$0
6060.2(01)	AGR	27	T22N	R55E	FOX LAKE	USFWS	0.00	0.00	160.00	0.00	24-AUG-55	P	$0	$0
6060.2(03)	FLES	27	T22N	R55E	FOX LAKE	THOMAS G. & JOANNE OAKLAND	0.00	0.00	5.00	0.00	08-JUL-86	P	$10	$0
6060.2(04)	FLES	27	T22N	R55E	FOX LAKE	MARTIN A. & MARILYN K. LAKE JR.	0.00	0.00	1.00	0.00	08-JUL-86	P	$0	$0
6060.2(05)	FLES	27	T22N	R55E	FOX LAKE	RICHLAND COUNTY	0.00	0.00	1.00	0.00	21-JUL-86	P	$0	$0
6060.2(06)	FLES	27	T22N	R55E	FOX LAKE	MARIE ANNE HELM	0.00	0.00	2.00	0.00	09-JUL-86	P	$0	$0
6060.2(07)	FLES	27	T22N	R55E	FOX LAKE	TRI-W, INC.	0.00	0.00	2.00	0.00	08-JUL-86	P	$0	$0
6060.6(A)01	AGR	27	T22N	R55E	FOX LAKE	MCCONE ELECTRIC COOPERATIVE, INC.	0.00	0.00	0.00	0.00	19-APR-61		$0	$0
						Subtotal Site Acres:	1,374.78	0.00	171.00	0.00				
						Acres Sold:	0.00							
						Ease/Lease Acres In:	171.00							
							1,545.78	Fox Lake WMA Total Acres						
Fresno Reservoir WMA														
6056.2(01)	AGR	12	T34N	R12E	MILK RIVER	U.S. BUREAU OF RECLAMATION	0.00	0.00	2676.99	0.00	03-DEC-75	30	$3,000	$0
6056.7(B)01	LS	12	T34N	R12E	MILK RIVER	STANLEY R. WALL	0.00	0.00	0.00	2676.99	02-MAR-01	3	$0	$1,482
						Subtotal Site Acres:	0.00	0.00	2,676.99	2,676.99				
						Acres Sold:	0.00							
						Ease/Lease Acres In:	2,676.99							
							2,676.99	Fresno Reservoir WMA Total Acres						
Fresno Tailwater FAA														
6303.1(01)	DD	12	T33N	R14E	MILK RIVER	FIRST TRUST COMPANY OF MONTANA	35.00	0.00	0.00	0.00	23-JUL-75		$7,821	$0
6303.8(01)	AGR	12	T33N	R14E	FRESNO RESERVOIR	U.S. BUREAU OF RECLAMATION	0.00	0.00	0.00	0.00	19-OCT-93	25	$6,000	$0
						Subtotal Site Acres:	35.00	0.00	0.00	0.00				
						Acres Sold:	0.00							
						Ease/Lease Acres In:	0.00							
							35.00	Fresno Tailwater FAA Total Acres						

*.1=Fee Aquisition .2=Lease-In or R/W Easement .3=Conservation Easement .4=Exchange of Use .5=Disposal .6=R/W Easement Granted .7=Lease-Out .8=Misc .9=Reservation .10=Management Agreement

MONTANA FISH, WILDLIFE AND PARKS 2003 LAND INVENTORY

*File Number	Doc Type	County	TWP	Range	Water Body	Grantor/Grantee	Acres Owned	Acres Sold	Ease/Lease Acres In	Ease/Lease Acres Out	Transaction Date	Term	Amount Paid	Amount Received
Fresno Tailwater WMA														
6085.1(01)	DD	12	T33N	R14E	MILK RIVER	FIRST TRUST COMPANY OF MONTANA	125.00	0.00	0.00	0.00	23-JUL-75		$0	$0
						Subtotal Site Acres:	125.00	0.00	0.00	0.00				
						Acres Sold:	0.00							
						Ease/Lease Acres In:	0.00							
							125.00	Fresno Tailwater WMA Total Acres						
Glasgow Base Pond FAS														
6308.2(01)	RWDD	20	T31N	R40E	GLASGOW AFB RES.	MT DEPT. OF STATE LANDS	0.00	0.00	16.17	0.00	24-SEP-86	P	$1,667	$0
						Subtotal Site Acres:	0.00	0.00	16.17	0.00				
						Acres Sold:	0.00							
						Ease/Lease Acres In:	16.17							
							16.17	Glasgow Base Pond FAS Total Acres						
Glasgow Regional Headquarters ADM														
6001.1(01)	WD	20	T28N	R39E	NA	MAX&ROBERTA KAMPFER, ETHEL KAMPFER	1.48	0.00	0.00	0.00	04-MAY-54		$0	$0
6001.1(02)	WD	20	T28N	R39E	NA	MAX&ROBERTA KAMPFER,ETHEL KAMPFER	0.21	0.00	0.00	0.00	01-JUL-55		$0	$0
6001.6(B)01	COS	20	T28N	R39E		CITY OF GLASGOW	0.00	0.00	0.00	0.46	09-MAR-60	P	$0	$0
6001.8(01)	AGR	20	T28N	R39E		STATE HIGHWAY COMMISSION	0.00	0.00	0.00	0.00	01-OCT-55	P	$0	$0
						Subtotal Site Acres:	1.69	0.00	0.00	0.46				
						Acres Sold:	0.00							
						Ease/Lease Acres In:	0.00							
							1.69	Glasgow Regional Headquarters ADM Total Acres						
Havre Area Office ADM														
6007.2(01)	LS	12	T32N	R16E		TRUST OF WANDA MARTENS	0.00	0.00	0.00	0.00	27-OCT-95	6	$8,700	$0
						Subtotal Site Acres:	0.00	0.00	0.00	0.00				
						Acres Sold:	0.00							
						Ease/Lease Acres In:	0.00							
							0.00	Havre Area Office ADM Total Acres						
Hilyard Gamebird Habitat WHPA														
6100.10(01)	AGR	34	T35N	R54E		ESTATE OF HARRY D. HILYARD	0.00	0.00	646.00	0.00	13-OCT-92	10	$34,840	$0

*.1=Fee Aquisition .2=Lease-In or R/W Easement .3=Conservation Easement .4=Exchange of Use .5=Disposal .6=R/W Easement Granted .7=Lease-Out .8=Misc .9=Reservation .10=Management Agreement

MONTANA FISH, WILDLIFE AND PARKS 2003 LAND INVENTORY

*File Number	Doc Type	County	TWP	Range	Water Body	Grantor/Grantee	Acres Owned	Acres Sold	Ease/Lease Acres In	Ease/Lease Acres Out	Transaction Date	Term	Amount Paid	Amount Received
Hilyard Gamebird Habitat WHPA														
						Subtotal Site Acres:	0.00	0.00	646.00	0.00				
						Acres Sold:	0.00							
						Ease/Lease Acres In:	646.00							
							646.00	Hilyard Gamebird Habitat WHPA Total Acres						
Hinsdale WMA														
6055.1(01)	WD	20	T31N	R35E	MILK RIVER	THOMAS E. AND IRENE R. SCHOONEN	375.35	0.00	0.00	0.00	02-AUG-74		$66,400	$0
6055.5(02)	BSD	20	T31N	R36E	MILK RIVER	ADRIAN E. AND EVELYN D. MIX	0.00	119.90	0.00	0.00	12-MAR-79		$0	$13,150
6055.8(02)	COR	20	T31N	R36E	MILK RIVER	EDWARD LACOCK	0.00	0.00	0.00	0.00	08-JUL-75		$0	$0
						Subtotal Site Acres:	375.35	119.90	0.00	0.00				
						Acres Sold:	-119.90							
						Ease/Lease Acres In:	0.00							
							255.45	Hinsdale WMA Total Acres						
Kuester Reservoir AFLF														
6302.2(01)	AGR	27	T22N	R53E	KUESTER RESERVOIR	RICHEY ROD AND GUN CLUB	0.00	0.00	9.00	0.00	18-SEP-72	P	$1,000	$0
						Subtotal Site Acres:	0.00	0.00	9.00	0.00				
						Acres Sold:	0.00							
						Ease/Lease Acres In:	9.00							
							9.00	Kuester Reservoir AFLF Total Acres						
Lewis and Clark FAA														
6312.1(01)	WD	17	T27N	R48E	MISSOURI RIVER	CITY OF WOLF POINT	43.59	0.00	0.00	0.00	28-MAY-99		$6,480	$0
						Subtotal Site Acres:	43.59	0.00	0.00	0.00				
						Acres Sold:	0.00							
						Ease/Lease Acres In:	0.00							
							43.59	Lewis and Clark FAA Total Acres						
Milk River - Dodson Creek WMA														
6051.2(01)	AGR	11	T30N	R27E	MILK RIVER	U.S. BUREAU OF RECLAMATION	0.00	0.00	38.72	0.00	11-DEC-81	30	$0	$0
						Subtotal Site Acres:	0.00	0.00	38.72	0.00				
						Acres Sold:	0.00							
						Ease/Lease Acres In:	38.72							
							38.72	Milk River - Dodson Creek WMA Total Acres						

*.1=Fee Aquisition .2=Lease-In or R/W Easement .3=Conservation Easement .4=Exchange of Use .5=Disposal .6=R/W Easement Granted .7=Lease-Out .8=Misc .9=Reservation .10=Management Agreement

MONTANA FISH, WILDLIFE AND PARKS 2003 LAND INVENTORY

*File Number	Doc Type	County	TWP	Range	Water Body	Grantor/Grantee	Acres Owned	Acres Sold	Ease/Lease Acres In	Ease/Lease Acres Out	Transaction Date	Term	Amount Paid	Amount Received
Milk River - Dodson Dam Unit WMA														
6050.1(01)	WD	11	T31N	R26E	MILK RIVER	JOSEPH AND GERTRUDE HERVOL	378.91	0.00	0.00	0.00	27-MAY-49		$3,500	$0
6050.2(01)	AGR	11	T31N	R26E	MILK RIVER	U.S. BUREAU OF RECLAMATION	0.00	0.00	236.14	0.00	11-DEC-81	30	$3,531	$0
6050.2(02)	AGR	11	T31N	R26E	MILK RIVER	U.S. DEPARTMENT OF THE INTERIOR	0.00	0.00	120.00	0.00	10-AUG-54	P	$0	$0
6050.6(A)01	RWES	11	T31N	R26E	MILK RIVER	TRIANGLE TELEPHONE COOPERATIVE ASS.	0.00	0.00	0.00	1.36	27-JUN-90	P	$0	$500
						Subtotal Site Acres:	378.91	0.00	356.14	1.36				
						Acres Sold:	0.00							
						Ease/Lease Acres In:	356.14							
							735.05	Milk River - Dodson Dam Unit WMA Total Acres						
Milk River - Dodson S. Canal WMA														
6052.2(01)	AGR	11	T30N	R28E	MILK RIVER	U.S. BUREAU OF RECLAMATION	0.00	0.00	160.00	0.00	11-DEC-81	30	$0	$0
						Subtotal Site Acres:	0.00	0.00	160.00	0.00				
						Acres Sold:	0.00							
						Ease/Lease Acres In:	160.00							
							160.00	Milk River - Dodson S. Canal WMA Total Acres						
Milk River - Sleeping Buffalo WMA														
6053.2(01)	AGR	11	T32N	R33E	MILK RIVER	U.S. BUREAU OF RECLAMATION	0.00	0.00	1309.97	0.00	11-DEC-81	30	$0	$0
6053.8(01)	AGR	11	T32N	R33E	MILK RIVER	MALTA IRRIGATION DISTRICT	0.00	0.00	0.00	0.00	13-NOV-57	P	$1,500	$0
						Subtotal Site Acres:	0.00	0.00	1,309.97	0.00				
						Acres Sold:	0.00							
						Ease/Lease Acres In:	1,309.97							
							1,309.97	Milk River - Sleeping Buffalo WMA Total Acres						
Rock Creek FAS														
6309.2(01)	LS	50	T23N	R42E	FORT PECK RESERVOIR	DEPARTMENT OF THE ARMY	0.00	0.00	465.00	0.00	01-MAY-91	5	$0	$0
						Subtotal Site Acres:	0.00	0.00	465.00	0.00				
						Acres Sold:	0.00							
						Ease/Lease Acres In:	465.00							
							465.00	Rock Creek FAS Total Acres						
Rookery WMA														
6057.1(01)	WD	12	T33N	R15E	MILK RIVER	FOX GRAIN AND CATTLE CO.	56.00	0.00	0.00	0.00	20-MAY-76		$96,000	$0

*.1=Fee Aquisition .2=Lease-In or R/W Easement .3=Conservation Easement .4=Exchange of Use .5=Disposal .6=R/W Easement Granted .7=Lease-Out .8=Misc .9=Reservation .10=Management Agreement

MONTANA FISH, WILDLIFE AND PARKS 2003 LAND INVENTORY

*File Number	Doc Type	County	TWP	Range	Water Body	Grantor/Grantee	Acres Owned	Acres Sold	Ease/Lease Acres In	Ease/Lease Acres Out	Transaction Date	Term	Amount Paid	Amount Received
Rookery WMA														
6057.1(02)	WD	12	T33N	R15E	MILK RIVER	BERT C. ADAMS & EVA B. ADAMS	40.00	0.00	0.00	0.00	16-NOV-78		$7,200	$0
6057.1(03)	WD	12	T33N	R14E	MILK RIVER	BURTON & SHIRLEY CROFT	2180.00	0.00	0.00	0.00	20-MAY-76		$279,000	$0
6057.2(01)	ES	12	T33N	R14E	MILK RIVER	NOEL R. DAVIDSON	0.00	0.00	0.90	0.00	25-MAY-78	P	$0	$0
6057.6(A)01	ES	12	T33N	R14E	MILK RIVER	HAVRE PIPELINE COMPANY, LLC	0.00	0.00	0.00	0.00	22-FEB-78	P	$0	$50
6057.6(A)02	ES	12	T33N	R15E	MILK RIVER	HAVRE PIPELINE COMPANY, LLC	0.00	0.00	0.00	0.22	29-JAN-82	P	$0	$45
6057.6(A)03	ES	12	T33N	R14E	MILK RIVER	TRIANGLE TELEPHONE COOPERATIVE ASS.	0.00	0.00	0.00	0.00	05-AUG-83	P	$0	$0
6057.6(A)04	ES	12	T33N	R15E	MILK RIVER	HAVRE PIPELINE COMPANY, LLC	0.00	0.00	0.00	0.04	18-APR-88	P	$0	$300
6057.6(B)01	ES	12	T33N	R14E	MILK RIVER	NOEL R. DAVIDSON	0.00	0.00	0.00	1.25	25-MAY-78		$0	$0
6057.6(B)02	RDES	12	T33N	R15E	MILK RIVER	J. BURNS BROWN	0.00	0.00	0.00	0.00	01-JAN-01		$0	$1,000
6057.7(E)02	LS	12	T33N	R15E	MILK RIVER	HILL COUNTY	0.00	0.00	0.00	205.00	01-JAN-78	30	$0	$10
6057.8(02)	MISC	12			MILK RIVER	B & B AUCTION SALES	0.00	0.00	0.00	0.00	29-OCT-83		$0	$0
6057.8(03)	MISC	12	T33N	R15E	MILK RIVER	FOX GRAIN	0.00	0.00	0.00	0.00			$0	$0
						Subtotal Site Acres:	2,276.00	0.00	0.90	206.52				
						Acres Sold:	0.00							
						Ease/Lease Acres In:	0.90							
							2,276.90	Rookery WMA Total Acres						
Saco Rearing Ponds HTC														
6200.2(01)	ES	11	T32N	R33E	MILK RIVER	FRANK HEDGES AND DORA C. HEDGES	0.00	0.00	37.00	0.00	26-JUN-47	P	$1	$0
						Subtotal Site Acres:	0.00	0.00	37.00	0.00				
						Acres Sold:	0.00							
						Ease/Lease Acres In:	37.00							
							37.00	Saco Rearing Ponds HTC Total Acres						
School Trust FAS														
6313.2(01)	LS	20	T27N	R41E	MISSOURI RIVER	DNRC	0.00	0.00	1.50	0.00	31-MAR-03	10	$400	$0
						Subtotal Site Acres:	0.00	0.00	1.50	0.00				
						Acres Sold:	0.00							
						Ease/Lease Acres In:	1.50							
							1.50	School Trust FAS Total Acres						
South Ranch CE WMA														
6075.3(01)	DDCE	20	T23N	R34E		PAGE WHITHAM LAND & CATTLE	0.00	0.00	18172.53	0.00	24-JAN-94		$735,000	$0

*.1=Fee Aquisition .2=Lease-In or R/W Easement .3=Conservation Easement .4=Exchange of Use .5=Disposal .6=R/W Easement Granted .7=Lease-Out .8=Misc .9=Reservation .10=Management Agreement

MONTANA FISH, WILDLIFE AND PARKS 2003 LAND INVENTORY

*File Number	Doc Type	County	TWP	Range	Water Body	Grantor/Grantee	Acres Owned	Acres Sold	Ease/Lease Acres In	Ease/Lease Acres Out	Transaction Date	Term	Amount Paid	Amount Received
South Ranch CE WMA														
						Subtotal Site Acres:	0.00	0.00	18,172.53	0.00				
						Acres Sold:	0.00							
						Ease/Lease Acres In:	18,172.53							
							18,172.53	South Ranch CE WMA Total Acres						
Tampico Ranch CE WMA														
6125.3(01)	DDCE	20	T29N	R38E		PAGE WHITHAM LAND & CATTLE	0.00	0.00	3802.90	0.00	21-JAN-94		$640,000	$0
						Subtotal Site Acres:	0.00	0.00	3,802.90	0.00				
						Acres Sold:	0.00							
						Ease/Lease Acres In:	3,802.90							
							3,802.90	Tampico Ranch CE WMA Total Acres						
Vandalia WMA														
6070.2(01)	MOU	20	T30N	R36E		U.S. BUREAU OF RECLAMATION	0.00	0.00	310.00	0.00	16-JUN-94	30	$0	$0
6070.7(B)01	LS	20	T30N	R34E	MILK RIVER	CHRISTENSEN RANCH	0.00	0.00	0.00	310.00	19-MAY-94	10	$0	$750
						Subtotal Site Acres:	0.00	0.00	310.00	310.00				
						Acres Sold:	0.00							
						Ease/Lease Acres In:	310.00							
							310.00	Vandalia WMA Total Acres						
Whitetail Reservoir FAA														
6301.1(01)	WD	37	T36N	R50E	WHITETAIL RESERVOIR	JESSE L. AND HAZEL J. WILEY	3.87	0.00	0.00	0.00	05-AUG-63		$185	$0
6301.2(01)	QCD	37	T36N	R50E	WHITETAIL RESERVOIR	DANIELS COUNTY	0.00	0.00	61.57	0.00	05-AUG-63	P	$0	$0
						Subtotal Site Acres:	3.87	0.00	61.57	0.00				
						Acres Sold:	0.00							
						Ease/Lease Acres In:	61.57							
							65.44	Whitetail Reservoir FAA Total Acres						
						Acres Owned:	5,120.39	119.90	33,116.13	3,426.77				
Totals for Region 6:						**Acres Sold:**	-119.90							
						Easement/Lease Acres In:	33,116.13							
							38,116.62	**Total Acres with FWP Interest, Region**						

*.1=Fee Aquisition .2=Lease-In or R/W Easement .3=Conservation Easement .4=Exchange of Use .5=Disposal .6=R/W Easement Granted .7=Lease-Out .8=Misc .9=Reservation .10=Management Agreement

NARROWLEAF MILKWEED

Found at
Medicine Rocks State Park

Reprinted with permission from the New Britton and Brown Illustrated Flora of the Northeastern United States and Adjacent Canada, Vol. 3, page 322, Copyright 1952, The New York Botanical Garden.

Asclepias stenophylla

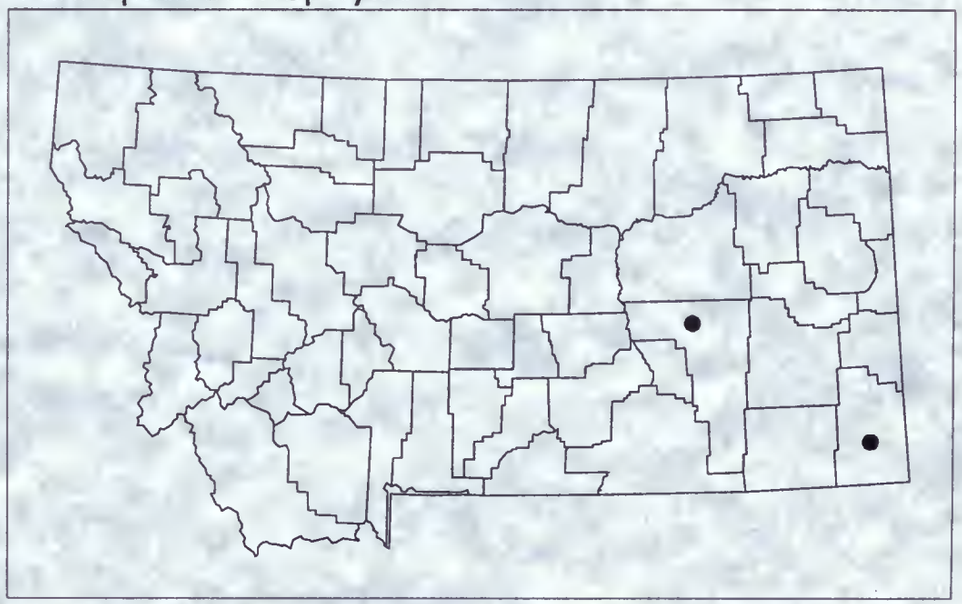

MONTANA FISH, WILDLIFE AND PARKS 2003 LAND INVENTORY

*File Number	Doc Type	County	TWP	Range	Water Body	Grantor/Grantee	Acres Owned	Acres Sold	Ease/Lease Acres In	Ease/Lease Acres Out	Transaction Date	Term	Amount Paid	Amount Received
Amelia Island WMA														
7307.1(01)	WD	33	T07N	R36E	YELLOWSTONE RIVER	CLIFFORD O. & ARVA E. SPIDEL	91.61	0.00	0.00	0.00	15-AUG-80		$100,800	$0
7307.1(02)	WD	33	T07N	R36E	YELLOWSTONE RIVER	JAMES A. & BARBEE WHITNEY	8.60	0.00	0.00	0.00	09-FEB-81		$0	$0
7307.2(01)	LS	33	T07N	R36E	YELLOWSTONE RIVER	MT DEPT. OF NAT. RES. & CONS.	0.00	0.00	150.00	0.00	01-MAR-02	5	$260	$0
7307.5(01)	GD	33	T07N	R36E	YELLOWSTONE RIVER	JAMES A. & BARBEE WHITNEY	0.00	11.45	0.00	0.00	19-DEC-80		$0	$8,500
7307.7(D)01	LS	33	T07N	R36E	YELLOWSTONE RIVER	HOWARD HADDEN	0.00	0.00	0.00	50.00	19-JUN-00	5	$0	$1,516
7307.8(01)	MISC	33	T07N	R36E	YELLOWSTONE RIVER	CLIFFORD O. & ARVA E. SPIDEL	0.00	0.00	0.00	0.00			$0	$0
						Subtotal Site Acres:	100.22	11.45	150.00	50.00				
						Acres Sold:	-11.45							
						Ease/Lease Acres In	150.00							
							238.77	Amelia Island WMA Total Acres						
Badlands WMA														
7060.1(01)	QCD	45	T12N	R51E	YELLOWSTONE RIVER	GLACIER PARK COMPANY	2.34	0.00	0.00	0.00	02-NOV-90		$0	$0
						Subtotal Site Acres:	2.34	0.00	0.00	0.00				
						Acres Sold:	0.00							
						Ease/Lease Acres In	0.00							
							2.34	Badlands WMA Total Acres						
Bice CE WMA														
7080.3(01)	DDCE	14	T02N	R45E	TONGUE RIVER	BICE RANCH LLC	0.00	0.00	13440.00	0.00	03-JUL-02		$1,217,842	$0
						Subtotal Site Acres:	0.00	0.00	13,440.00	0.00				
						Acres Sold:	0.00							
						Ease/Lease Acres In	13,440.00							
							13,440.00	Bice CE WMA Total Acres						
Bonfield FAA														
7313.1(01)	WD	14	T10N	R49E	YELLOWSTONE RIVER	HAUGHIAN LIVESTOCK CO.	56.06	0.00	0.00	0.00	06-JAN-89		$10,500	$0
						Subtotal Site Acres:	56.06	0.00	0.00	0.00				
						Acres Sold:	0.00							
						Ease/Lease Acres In	0.00							
							56.06	Bonfield FAA Total Acres						
Brewer CE WMA														
7056.3(01)	DDCE	09	T01N	R54E		PAGE WHITHAM LAND & CATTLE	0.00	0.00	17849.50	0.00	21-JAN-94		$300,000	$0

*.1=Fee Aquisition .2=Lease-In or R/W Easement .3=Conservation Easement .4=Exchange of Use .5=Disposal .6=R/W Easement Granted .7=Lease-Out .8=Misc .9=Reservation .10=Management Agreement

MONTANA FISH, WILDLIFE AND PARKS 2003 LAND INVENTORY

*File Number	Doc Type	County	TWP	Range	Water Body	Grantor/Grantee	Acres Owned	Acres Sold	Ease/Lease Acres In	Ease/Lease Acres Out	Transaction Date	Term	Amount Paid	Amount Received
Brewer CE WMA														
7056.6(A)01	RWES	42	T02S	R55E		BARK DIAMOND RANCH, INC.	0.00	0.00	0.00	0.00	15-JUL-93	P	$0	$0
7056.6(C)01	ES	42	T02S	R55E		WALTER"BUD"BREWER,JR.&MOLLIE BREWER	0.00	0.00	0.00	0.00	15-DEC-93	P	$0	$0
						Subtotal Site Acres:	0.00	0.00	17,849.50	0.00				
						Acres Sold:	0.00							
						Ease/Lease Acres In	17,849.50							
							17,849.50	Brewer CE WMA Total Acres						
Broadus Bridge FAS														
7312.2(01)	ES	09	T05S	R51E	POWDER RIVER	MT DEPT. OF HIGHWAYS	0.00	0.00	2.90	0.00	13-MAY-87	25	$0	$0
						Subtotal Site Acres:	0.00	0.00	2.90	0.00				
						Acres Sold:	0.00							
						Ease/Lease Acres In	2.90							
							2.90	Broadus Bridge FAS Total Acres						
Buxbaum CE WMA														
7070.3(01)	CE	27	T20N	R60E	N/A	WALTER BUXBAUM, DARYL BUXBAUM	0.00	0.00	6044.53	0.00	17-SEP-97		$255,000	$0
						Subtotal Site Acres:	0.00	0.00	6,044.53	0.00				
						Acres Sold:	0.00							
						Ease/Lease Acres In	6,044.53							
							6,044.53	Buxbaum CE WMA Total Acres						
Diamond Willow FAA														
7310.1(01)	WD	27	T23N	R60E	YELLOWSTONE RIVER	ROY R. & LOIS R. OLSON	80.07	0.00	0.00	0.00	30-OCT-86		$25,000	$0
7310.6(B)01	RDES	27	T23N	R60E	YELLOWSTONE RIVER	ROY R. & LOIS R. OLSON	0.00	0.00	0.00	1.50	26-JUN-87		$0	$0
						Subtotal Site Acres:	80.07	0.00	0.00	1.50				
						Acres Sold:	0.00							
						Ease/Lease Acres In	0.00							
							80.07	Diamond Willow FAA Total Acres						
Elk Island WMA														
7053.1(01)	WD	27	T20N	R58E	YELLOWSTONE RIVER	JOHN A. & RUTH A. LECHNER	656.00	0.00	0.00	0.00	22-JUL-75		$183,000	$0
7053.2(01)	LS	27	T20N	R58E	YELLOWSTONE RIVER	BURLINGTON NORTHERN RR	0.00	0.00	20.00	0.00	16-NOV-75	P	$750	$0
7053.2(02)	LS	27	T20N	R58E	YELLOWSTONE RIVER	MT DEPT. OF NAT. RES. & CONS.	0.00	0.00	388.00	0.00	01-MAR-96	10	$857	$0

*.1=Fee Aquisition .2=Lease-In or R/W Easement .3=Conservation Easement .4=Exchange of Use .5=Disposal .6=R/W Easement Granted .7=Lease-Out .8=Misc .9=Reservation .10=Management Agreement

MONTANA FISH, WILDLIFE AND PARKS 2003 LAND INVENTORY

*File Number	Doc Type	County	TWP	Range	Water Body	Grantor/Grantee	Acres Owned	Acres Sold	Ease/Lease Acres In	Ease/Lease Acres Out	Transaction Date	Term	Amount Paid	Amount Received
Elk Island WMA														
7053.2(03)	AGR	27	T20N	R58E	YELLOWSTONE RIVER	U.S. BUREAU OF LAND MANAGEMENT	0.00	0.00	162.52	0.00	15-APR-76	P	$0	$0
7053.2(04)	RWES	27	T20N	R58E	YELLOWSTONE RIVER	U.S. BUREAU OF LAND MANAGEMENT	0.00	0.00	1.00	0.00	09-AUG-79	30	$0	$0
7053.7(D)03	LS	27	T20N	R58E	YELLOWSTONE RIVER	WADE HAGLER	0.00	0.00	0.00	67.00	01-APR-03	1	$0	$0
						Subtotal Site Acres:	656.00	0.00	571.52	67.00				
						Acres Sold:	0.00							
						Ease/Lease Acres In	571.52							
							1,227.52	Elk Island WMA Total Acres						
F Island WHPA														
7055.2(01)	LS	27	T22N	R59E	YELLOWSTONE RIVER	MT DEPT. OF NAT. RES. & CONS.	0.00	0.00	119.00	0.00	01-MAR-98	10	$231	$0
						Subtotal Site Acres:	0.00	0.00	119.00	0.00				
						Acres Sold:	0.00							
						Ease/Lease Acres In	119.00							
							119.00	F Island WHPA Total Acres						
Fallon Bridge FAS														
7303.2(01)	AGR	45	T13N	R52E	YELLOWSTONE RIVER	MT DEPT. OF HIGHWAYS	0.00	0.00	1.38	0.00	06-FEB-74	10	$0	$0
7303.2(02)	AGR	45	T13N	R52E	YELLOWSTONE RIVER	U.S. BUREAU OF LAND MANAGEMENT	0.00	0.00	3.96	0.00	18-AUG-99	30	$0	$0
						Subtotal Site Acres:	0.00	0.00	5.34	0.00				
						Acres Sold:	0.00							
						Ease/Lease Acres In	5.34							
							5.34	Fallon Bridge FAS Total Acres						
Far West FAS														
7316.2(01)	LS	29	T06N	R42E	YELLOWSTONE RIVER	MT DEPT. OF NAT. RES. & CONS.	0.00	0.00	32.82	0.00	30-AUG-77	25	$415	$0
						Subtotal Site Acres:	0.00	0.00	32.82	0.00				
						Acres Sold:	0.00							
						Ease/Lease Acres In	32.82							
							32.82	Far West FAS Total Acres						
Fluss Ranch CE WMA														
7075.3(01)	DDCE	45	T10N	R50E	POWDER RIVER	FLUSS RANCH INC	0.00	0.00	13851.00	0.00	29-NOV-00		$700,000	$0

*.1=Fee Aquisition .2=Lease-In or R/W Easement .3=Conservation Easement .4=Exchange of Use .5=Disposal .6=R/W Easement Granted .7=Lease-Out .8=Misc .9=Reservation .10=Management Agreement

MONTANA FISH, WILDLIFE AND PARKS 2003 LAND INVENTORY

*File Number	Doc Type	County	TWP	Range	Water Body	Grantor/Grantee	Acres Owned	Acres Sold	Ease/Lease Acres In	Ease/Lease Acres Out	Transaction Date	Term	Amount Paid	Amount Received
Fluss Ranch CE WMA														
						Subtotal Site Acres:	0.00	0.00	13,851.00	0.00				
						Acres Sold:	0.00							
						Ease/Lease Acres In	13,851.00							
							13,851.00	Fluss Ranch CE WMA Total Acres						
Fort Keogh Islands WHPA														
7054.2(01)	LS	14	T07N	R46E	YELLOWSTONE RIVER	MT DEPT. OF NAT. RES. & CONS.	0.00	0.00	79.00	0.00	01-MAR-97	10	$118	$0
						Subtotal Site Acres:	0.00	0.00	79.00	0.00				
						Acres Sold:	0.00							
						Ease/Lease Acres In	79.00							
							79.00	Fort Keogh Islands WHPA Total Acres						
Gartside FAA														
7309.1(01)	WD	27	T21N	R58E	GARTSIDE RESERVOIR	ALICE ROBERTS, JAMES ROBERTS	80.00	0.00	0.00	0.00	31-JUL-86		$50,000	$0
7309.2(01)	RWDD	27	T21N	R58E	GARTSIDE RESERVOIR	MT DEPT. OF STATE LANDS	0.00	0.00	80.00	0.00	31-OCT-77	P	$10	$0
7309.8(01)	AGR	27	T21N	R58E	GARTSIDE RESERVOIR	WYMAN, WILLIAM	0.00	0.00	0.00	0.00	11-APR-90		$10,000	$0
7309.8(02)	AGR	27	T21N	R58E	GARTSIDE RES.	ALICE ROBERTS, JAMES ROBERTS	0.00	0.00	0.00	0.00	30-APR-85		$0	$0
						Subtotal Site Acres:	80.00	0.00	80.00	0.00				
						Acres Sold:	0.00							
						Ease/Lease Acres In	80.00							
							160.00	Gartside FAA Total Acres						
Hell Creek SP														
7700.2(01)	LS	50	T21N	R38E	FORT PECK RESERVOIR	ARMY CORPS OF ENG.	0.00	0.00	337.00	0.00	21-FEB-94	30	$0	$0
						Subtotal Site Acres:	0.00	0.00	337.00	0.00				
						Acres Sold:	0.00							
						Ease/Lease Acres In	337.00							
							337.00	Hell Creek SP Total Acres						
Hirsch Ranch CE WMA														
7050.3(01)	DDCE	14	T03N	R46E	TONGUE RIVER	LES, DONNA, TED AND RUTH HIRSCH	0.00	0.00	10668.77	0.00	23-NOV-99		$668,000	$0
7050.3(02)	DDCE	14	T03N	R45E	TONGUE RIVER	LES J AND DONNA M HIRSCH	0.00	0.00	2668.00	0.00	03-JUL-02		$134,172	$0

*.1=Fee Aquisition .2=Lease-In or R/W Easement .3=Conservation Easement .4=Exchange of Use .5=Disposal .6=R/W Easement Granted .7=Lease-Out .8=Misc .9=Reservation .10=Management Agreement

MONTANA FISH, WILDLIFE AND PARKS 2003 LAND INVENTORY

*File Number	Doc Type	County	TWP	Range	Water Body	Grantor/Grantee	Acres Owned	Acres Sold	Ease/Lease Acres In	Ease/Lease Acres Out	Transaction Date	Term	Amount Paid	Amount Received
Hirsch Ranch CE WMA														
						Subtotal Site Acres:	0.00	0.00	13,336.77	0.00				
						Acres Sold:	0.00							
						Ease/Lease Acres In	13,336.77							
							13,336.77	Hirsch Ranch CE WMA Total Acres						
Hollecker Pond FAA														
7300.2(01)	ES	16	T16N	R55E	HOLLECKER POND	DAWSON COUNTY	0.00	0.00	24.37	0.00	06-APR-64	P	$4,000	$0
						Subtotal Site Acres:	0.00	0.00	24.37	0.00				
						Acres Sold:	0.00							
						Ease/Lease Acres In	24.37							
							24.37	Hollecker Pond FAA Total Acres						
Howard Valley WMA														
7059.1(01)	QCD	29	T06N	R39E	YELLOWSTONE RIVER	GLACIER PARK COMPANY	0.18	0.00	0.00	0.00	20-NOV-91		$0	$0
						Subtotal Site Acres:	0.18	0.00	0.00	0.00				
						Acres Sold:	0.00							
						Ease/Lease Acres In	0.00							
							0.18	Howard Valley WMA Total Acres						
Intake Dam FAA														
7302.1(01)	WD	16	T18N	R56E	YELLOWSTONE RIVER	DONALD, ADELINE & LILY TAGUE	12.56	0.00	0.00	0.00	30-JUN-92		$21,414	$0
7302.2(01)	MOU	16	T18N	R56E	YELLOWSTONE RIVER	U.S. BUREAU OF RECLAMATION	0.00	0.00	40.00	0.00	18-MAR-69	50	$0	$0
7302.8(01)	COR	16	T18N	R56E	YELLOWSTONE RIVER	U.S. BUREAU OF RECLAMATION	0.00	0.00	0.00	0.00			$0	$0
						Subtotal Site Acres:	12.56	0.00	40.00	0.00				
						Acres Sold:	0.00							
						Ease/Lease Acres In	40.00							
							52.56	Intake Dam FAA Total Acres						
Isaac Homestead WMA														
7051.1(01)	WD	33	T06N	R35E	YELLOWSTONE RIVER	WARD & ALICE FENTON	534.59	0.00	0.00	0.00	15-JAN-69		$61,400	$0
7051.1(02)	WD	33	T06N	R35E	YELLOWSTONE RIVER	ARTHUR & MARTHA BOEHM	62.55	0.00	0.00	0.00	19-OCT-70		$6,890	$0
7051.1(03)	WD	33	T06N	R35E	YELLOWSTONE RIVER	ORVILLE W. & THEO D. REXFORD	486.22	0.00	0.00	0.00	22-DEC-72		$61,000	$0
7051.1(04)	PT	33	T06N	R35E	YELLOWSTONE RIVER	U.S. BUREAU OF LAND MANAGEMENT	85.17	0.00	0.00	0.00	19-APR-82		$0	$0
7051.2(01)	ES	33	T06N	R35E	YELLOWSTONE RIVER	HENRY & JEANETTE DECOCK	0.00	0.00	0.00	0.00	13-JAN-69	P	$10	$0
7051.2(02)	ES	33	T06N	R35E	YELLOWSTONE RIVER	DOROTHA G. REXFORD	0.00	0.00	0.00	0.00	21-JAN-69	P	$10	$0

*.1=Fee Aquisition .2=Lease-In or R/W Easement .3=Conservation Easement .4=Exchange of Use .5=Disposal .6=R/W Easement Granted .7=Lease-Out .8=Misc .9=Reservation .10=Management Agreement

MONTANA FISH, WILDLIFE AND PARKS 2003 LAND INVENTORY

*File Number	Doc Type	County	TWP	Range	Water Body	Grantor/Grantee	Acres Owned	Acres Sold	Ease/Lease Acres In	Ease/Lease Acres Out	Transaction Date	Term	Amount Paid	Amount Received
Isaac Homestead WMA														
7051.7(B)03	LS	33	T06N	R35E	YELLOWSTONE RIVER	OLE REDLAND	0.00	0.00	0.00	330.00	01-MAR-98	10	$0	$13,717
7051.7(D)05	LS	33	T06N	R35E	YELLOWSTONE RIVER	OLE REDLAND	0.00	0.00	0.00	330.00	03-APR-98	10	$0	$8,249
7051.8(01)	WC	33			YELLOWSTONE RIVER	RANCHER DITCH CO., INC.	0.00	0.00	0.00	0.00	15-JAN-69	P	$1,104	$0
						Subtotal Site Acres:	1,168.53	0.00	0.00	660.00				
						Acres Sold:	0.00							
						Ease/Lease Acres In	0.00							
							1,168.53	Isaac Homestead WMA Total Acres						
Johnson Reservoir FAS														
7260.2(01)	AGR	16	T18N	R52E	JOHNSON RESERVOIR	DEPARTMENT OF STATE LANDS	0.00	0.00	0.00	0.00	22-MAR-95	30	$25	$0
						Subtotal Site Acres:	0.00	0.00	0.00	0.00				
						Acres Sold:	0.00							
						Ease/Lease Acres In	0.00							
							0.00	Johnson Reservoir FAS Total Acres						
Kinsey Bridge FAA														
7311.1(01)	WD	14	T09N	R48E	YELLOWSTONE RIVER	BILL W. MAY	27.67	0.00	0.00	0.00	30-OCT-86		$20,750	$0
7311.6(A)01	RWES	14	T09N	R48E	YELLOWSTONE RIVER	MID-RIVERS TELEPHONE COOPERATIVE	0.00	0.00	0.00	0.18	11-SEP-92		$0	$400
						Subtotal Site Acres:	27.67	0.00	0.00	0.18				
						Acres Sold:	0.00							
						Ease/Lease Acres In	0.00							
							27.67	Kinsey Bridge FAA Total Acres						
Little Powder River FAS														
7250.2(01)	LS	09	T04S	R52E	POWDER RIVER	DALE EDWARDS, INC.	0.00	0.00	40.00	0.00	27-MAR-97	10	$1,469	$0
						Subtotal Site Acres:	0.00	0.00	40.00	0.00				
						Acres Sold:	0.00							
						Ease/Lease Acres In	40.00							
							40.00	Little Powder River FAS Total Acres						
Makoshika SP														
7500.1(01)	DD	16	T15N	R56E	NA	DAWSON COUNTY	160.00	0.00	0.00	0.00	20-JUL-53		$0	$0
7500.1(02)	WD	16	T15N	R55E	NA	JOHN H. & WILMA J. DOWSON	610.08	0.00	0.00	0.00	17-MAY-78		$82,400	$0
7500.1(03)	WD	16	T15N	R55E	NA	JOHN H. & WILMA J. DOWSON	40.28	0.00	0.00	0.00	17-MAY-78		$61,500	$0

*.1=Fee Aquisition .2=Lease-In or R/W Easement .3=Conservation Easement .4=Exchange of Use .5=Disposal .6=R/W Easement Granted .7=Lease-Out .8=Misc .9=Reservation .10=Management Agreement

MONTANA FISH, WILDLIFE AND PARKS 2003 LAND INVENTORY

*File Number	Doc Type	County	TWP	Range	Water Body	Grantor/Grantee	Acres Owned	Acres Sold	Ease/Lease Acres In	Ease/Lease Acres Out	Transaction Date	Term	Amount Paid	Amount Received
Makoshika SP														
7500.1(04)	PT	16	T15N	R55E	NA	U.S. BUREAU OF LAND MANAGEMENT	623.76	0.00	0.00	0.00	20-JUN-84		$0	$0
7500.1(05)	GD	16	T15N	R55E	NA	MT DEPT. OF STATE LANDS	2100.00	0.00	0.00	0.00	17-OCT-83		$0	$0
7500.1(06)	GD	16	T15N	R56E	NA	MT DEPT. OF STATE LANDS	640.00	0.00	0.00	0.00	26-SEP-84		$0	$0
7500.1(07)	QCD	16	T15N	R56E		U.S. NATIONAL PARK SERVICE	4.13	0.00	0.00	0.00	11-APR-95		$0	$0
7500.1(08)	PT	16	T15N	R55E		U.S.A	2699.64	0.00	0.00	0.00	06-JUN-00		$0	$0
7500.1(10)	WD	16	T15N	R55E	NA	DAWSON COUNTY	4486.42	0.00	0.00	0.00	24-DEC-02		$140,000	$0
7500.2(01)	ES	16	T15N	R56E	NA	DAWSON COUNTY	0.00	0.00	80.00	0.00	17-APR-67	P	$0	$0
7500.2(02)	ES	16	T15N	R56E	NA	CATHARINE MCCARTY & J.M. SCHEITLIN	0.00	0.00	24.00	0.00	12-NOV-76	P	$2,400	$0
7500.2(03)	ES	16	T15N	R56E	NA	HOT BAR LAND & CATTLE CO.	0.00	0.00	5.67	0.00	24-DEC-76	P	$567	$0
7500.2(05)	LS	16	T15N	R56E	NA	JERREE SCHEITLIN	0.00	0.00	160.00	0.00	15-DEC-89	25	$225	$0
7500.7(B)02	LS	16	T15N	R56E	NONE	CHARLES FERGUSON	0.00	0.00	0.00	640.00	15-MAY-01	1	$0	$30
7500.7(B)03	LS	16	T15N	R55E	NA	CHARLES FERGUSON	0.00	0.00	0.00	4476.02	05-MAY-01	1	$0	$0
7500.7(E)01	PER	16	T15N	R55E	NA	MONTANA-DAKOTA UTILITIES CO.	0.00	0.00	0.00	5.48	01-FEB-63	50	$0	$508
7500.7(E)02	PER	16	T15N	R56E	NA	MT STATE HIGHWAY COMMISSION	0.00	0.00	0.00	0.92	10-MAY-51	50	$0	$0
7500.7(E)03	PER	16	T15N	R56E	NA	CITY OF GLENDIVE	0.00	0.00	0.00	0.22	26-JUN-73	50	$0	$0
7500.7(E)05	PER	16	T15N	R56E	NA	HALLIBURTON SERVICES (TAB)	0.00	0.00	0.00	1.19	02-JUN-55	50	$0	$0
7500.7(E)06	PER	16	T15N	R56E	NA	GLENDIVE BROADCASTING CORP.	0.00	0.00	0.00	0.23	11-AUG-61	50	$0	$519
7500.7(E)07	LS	16	T15N	R56E	NA	MID-RIVERS TELEPHONE COOPERATIVE	0.00	0.00	0.00	0.91	03-MAR-96	16	$0	$1,727
7500.7(E)10	AGR	16	T15N	R56E	N/A	SUHR TRANSPORT (TAB)	0.00	0.00	0.00	3.67	27-APR-78	P	$0	$0
7500.7(E)11	MISC	16	T15N	R56E	N/A	DOWELL DIV. OF DOW CHEMICAL (TAB)	0.00	0.00	0.00	0.00	01-JAN-01		$0	$2,540
7500.7(E)12	PER	16	T15N	R56E	N/A	WESTERN MICROWAVE (TCI)	0.00	0.00	0.00	0.00	01-JAN-01		$0	$1,758
7500.7(E)13	LS	16	T15N	R56E	NA	MAKOSHIKA BOWMEN	0.00	0.00	0.00	90.00	04-AUG-77	P	$0	$1
7500.8(01)	MOU	16			NA	N/A	0.00	0.00	0.00	0.00	02-AUG-99	10	$0	$0
7500.8(02)	AGR	16			NA	DAWSON COUNTY	0.00	0.00	0.00	0.00	08-APR-83		$0	$0
7500.8(03)	MISC	16	T15N	R55E	NA	CITY OF GLENDIVE	0.00	0.00	0.00	0.00	06-JUN-92	P	$0	$0
7500.8(04)	MISC	16			N/A	N/A	0.00	0.00	0.00	0.00			$0	$0
7500.8(05)	MISC	16			N/A	N/A	0.00	0.00	0.00	0.00			$0	$0
						Subtotal Site Acres:	11,364.31	0.00	269.67	5,218.64				
						Acres Sold:	0.00							
						Ease/Lease Acres In	269.67							
							11,633.98	Makoshika SP Total Acres						
Medicine Rocks SP														
7501.1(01)	QCD	42	T03N	R58E		DEPARTMENT OF TRANSPORTATION	10.34	0.00	0.00	0.00	01-MAR-96		$0	$0
7501.2(01)	ESDD	42	T03N	R58E	NA	CARTER COUNTY	0.00	0.00	320.00	0.00	07-MAY-57	P	$0	$0
7501.2(02)	ESDD	42	T03N	R58E	NA	CARTER COUNTY	0.00	0.00	40.00	0.00	22-JUL-68	P	$0	$0
7501.5(01)	DD	42	T03N	R58E	NA	CARTER COUNTY	0.00	40.00	0.00	0.00	21-MAR-66		$0	$0
7501.6(A)01	AGR	42	T03N	R58E		MID-RIVERS TELEPHONE COOPERATIVE	0.00	0.00	0.00	2.33	22-JUN-90		$0	$1,433

*.1=Fee Aquisition .2=Lease-In or R/W Easement .3=Conservation Easement .4=Exchange of Use .5=Disposal .6=R/W Easement Granted .7=Lease-Out .8=Misc .9=Reservation .10=Management Agreement

MONTANA FISH, WILDLIFE AND PARKS 2003 LAND INVENTORY

*File Number	Doc Type	County	TWP	Range	Water Body	Grantor/Grantee	Acres Owned	Acres Sold	Ease/Lease Acres In	Ease/Lease Acres Out	Transaction Date	Term	Amount Paid	Amount Received
Medicine Rocks SP														
						Subtotal Site Acres:	10.34	40.00	360.00	2.33				
						Acres Sold:	-40.00							
						Ease/Lease Acres In	360.00							
							330.34	Medicine Rocks SP Total Acres						
Miles City Fish Hatchery HTC														
7200.1(01)	WD	14	T07N	R47E	BRANUM POND	CITY OF MILES CITY	70.75	0.00	0.00	0.00	23-AUG-58		$2,500	$0
7200.1(02)	PT	14	T07N	R47E	TONGUE RIVER	U.S. BUREAU OF LAND MANAGEMENT	168.04	0.00	0.00	0.00	18-SEP-87		$0	$0
7200.2(01)	AGR	14	T08N	R47E	YELLOWSTONE RIVER	CITY OF MILES CITY	0.00	0.00	3.40	0.00	24-FEB-87	P	$7,500	$0
7200.2(02)	RWDD	14	T08N	R47E	YELLOWSTONE RIVER	MT DEPT. OF STATE LANDS	0.00	0.00	0.07	0.00	25-FEB-88	P	$150	$0
7200.6(A)01	ES	14	T07N	R47E	TONGUE RIVER	MONTANA-DAKOTA UTILITIES CO.	0.00	0.00	0.00	4.58	15-JAN-87		$0	$0
7200.6(B)01	AGR	14	T07N	R47E	BRANUM POND	MT DEPT. OF HIGHWAYS	0.00	0.00	0.00	1.46	20-JAN-60		$0	$1,071
7200.6(B)02	RDES	14	T07N	R47E	YELLOWSTONE RIVER	MONTANA DEPT OF TRANSPORTATION	0.00	0.00	0.00	0.55	16-JUL-99	P	$0	$0
7200.7(B)01	LS	14	T07N	R47E	MISSOURI RIVER	GARY ANDERSON	0.00	0.00	0.00	10.00	01-SEP-99	10	$0	$165
7200.8(01)	AGR	14			TONGUE RIVER	TONGUE RIVER WATER USERS ASSOC.	0.00	0.00	0.00	0.00	28-MAY-87	P	$845	$0
						Subtotal Site Acres:	238.79	0.00	3.47	16.59				
						Acres Sold:	0.00							
						Ease/Lease Acres In	3.47							
							242.26	Miles City Fish Hatchery HTC Total Acres						
Miles City Reg. Hdqtrs. (New) ADM														
7002.1(01)	PT	14	T07N	R47E	NA	U.S. BUREAU OF LAND MANAGEMENT	7.72	0.00	0.00	0.00	14-NOV-94		$50	$0
7002.8(01)	AGR	14			NA	N/A	0.00	0.00	0.00	0.00			$0	$0
						Subtotal Site Acres:	7.72	0.00	0.00	0.00				
						Acres Sold:	0.00							
						Ease/Lease Acres In	0.00							
							7.72	Miles City Reg. Hdqtrs. (New) ADM Total Acres						
Miles City Reg. Headquarters ADM														
7001.2(01)	SUBLS	14	T08N	R47E	NA	RANGE RIDERS, INC.	0.00	0.00	2.60	0.00	27-FEB-96	10	$3,500	$0
						Subtotal Site Acres:	0.00	0.00	2.60	0.00				
						Acres Sold:	0.00							
						Ease/Lease Acres In	2.60							
							2.60	Miles City Reg. Headquarters ADM Total Acres						

*.1=Fee Aquisition .2=Lease-In or R/W Easement .3=Conservation Easement .4=Exchange of Use .5=Disposal .6=R/W Easement Granted .7=Lease-Out .8=Misc .9=Reservation .10=Management Agreement

MONTANA FISH, WILDLIFE AND PARKS 2003 LAND INVENTORY

*File Number	Doc Type	County	TWP	Range	Water Body	Grantor/Grantee	Acres Owned	Acres Sold	Ease/Lease Acres In	Ease/Lease Acres Out	Transaction Date	Term	Amount Paid	Amount Received
Moon Creek FAS														
7255.2(01)	LS	14	T07N	R45E	YELLOWSTONE RIVER	DAVE HARTMAN	0.00	0.00	1.00	0.00	16-APR-98	P	$2,000	$0
						Subtotal Site Acres:	0.00	0.00	1.00	0.00				
						Acres Sold:	0.00							
						Ease/Lease Acres In	1.00							
							1.00	Moon Creek FAS Total Acres						
Myer's Bridge FAS														
7308.2(01)	AGR	33	T06N	R35E	YELLOWSTONE RIVER	U.S. BUREAU OF LAND MANAGEMENT	0.00	0.00	15.00	0.00	06-AUG-86	25	$0	$0
						Subtotal Site Acres:	0.00	0.00	15.00	0.00				
						Acres Sold:	0.00							
						Ease/Lease Acres In	15.00							
							15.00	Myer's Bridge FAS Total Acres						
Pike Marsh HTC														
7201.2(01)	ES	22	T09S	R40E	TONGUE RIVER	MT DEPT. OF NAT. RES. & CONS.	0.00	0.00	43.11	0.00	10-FEB-78	P	$0	$0
						Subtotal Site Acres:	0.00	0.00	43.11	0.00				
						Acres Sold:	0.00							
						Ease/Lease Acres In	43.11							
							43.11	Pike Marsh HTC Total Acres						
Pirogue Island SP														
7502.1(01)	WD	14	T08N	R47E	YELLOWSTONE RIVER	DONALD & GLORIA GUNTHER, ETAL	210.00	0.00	0.00	0.00	30-APR-82		$110,000	$0
7502.2(01)	ES	14	T08N	R47E	YELLOWSTONE RIVER	DONALD & GLORIA GUNTHER, ETAL	0.00	0.00	0.32	0.00	03-MAY-85	P	$0	$0
						Subtotal Site Acres:	210.00	0.00	0.32	0.00				
						Acres Sold:	0.00							
						Ease/Lease Acres In	0.32							
							210.32	Pirogue Island SP Total Acres						
Powder River Depot FAS														
7600.2(01)	ES	45	T11N	R50E	YELLOWSTONE RIVER	MR. & MRS. LESTER JENS	0.00	0.00	1.00	0.00	22-SEP-80	P	$0	$0
7600.2(03)	AGR	45	T11N	R50E	YELLOWSTONE RIVER	U.S. BUREAU OF LAND MANAGEMENT	0.00	0.00	1.38	0.00	02-OCT-79	30	$0	$0

*.1=Fee Aquisition .2=Lease-In or R/W Easement .3=Conservation Easement .4=Exchange of Use .5=Disposal .6=R/W Easement Granted .7=Lease-Out .8=Misc .9=Reservation .10=Management Agreement

MONTANA FISH, WILDLIFE AND PARKS 2003 LAND INVENTORY

*File Number	Doc Type	County	TWP	Range	Water Body	Grantor/Grantee	Acres Owned	Acres Sold	Ease/Lease Acres In	Ease/Lease Acres Out	Transaction Date	Term	Amount Paid	Amount Received
Powder River Depot FAS														
						Subtotal Site Acres:	0.00	0.00	2.38	0.00				
						Acres Sold:	0.00							
						Ease/Lease Acres In	2.38							
							2.38	Powder River Depot FAS Total Acres						
R-7 Storage ADM														
7010.2(01)	PER	14	T06N	R46E		USDA, ARS, NPA	0.00	0.00	0.00	0.00	07-JAN-02	5	$0	$0
						Subtotal Site Acres:	0.00	0.00	0.00	0.00				
						Acres Sold:	0.00							
						Ease/Lease Acres In	0.00							
							0.00	R-7 Storage ADM Total Acres						
Roche Jaune FAS														
7304.1(01)	WD	14	T08N	R47E	YELLOWSTONE RIVER	JERRY D. DOEDEN	1.00	0.00	0.00	0.00	08-DEC-77		$19,600	$0
						Subtotal Site Acres:	1.00	0.00	0.00	0.00				
						Acres Sold:	0.00							
						Ease/Lease Acres In	0.00							
							1.00	Roche Jaune FAS Total Acres						
Rosebud (East Unit) FAA														
7701.1(01)	QCD	29	T06N	R40E	YELLOWSTONE RIVER	ROSEBUD COUNTY	29.00	0.00	0.00	0.00	25-APR-68		$0	$0
						Subtotal Site Acres:	29.00	0.00	0.00	0.00				
						Acres Sold:	0.00							
						Ease/Lease Acres In	0.00							
							29.00	Rosebud (East Unit) FAA Total Acres						
Rosebud (West Unit) FAS														
7314.1(01)	QCD	29	T06N	R40E	YELLOWSTONE RIVER	ROSEBUD COUNTY	7.00	0.00	0.00	0.00	25-APR-68		$0	$0
7314.1(02)	QCD	29	T06N	R40E	YELLOWSTONE RIVER	MT DEPT. OF TRANSPORTATION	3.20	0.00	0.00	0.00	01-MAR-96		$0	$0
						Subtotal Site Acres:	10.20	0.00	0.00	0.00				
						Acres Sold:	0.00							
						Ease/Lease Acres In	0.00							
							10.20	Rosebud (West Unit) FAS Total Acres						

*.1=Fee Aquisition .2=Lease-In or R/W Easement .3=Conservation Easement .4=Exchange of Use .5=Disposal .6=R/W Easement Granted .7=Lease-Out .8=Misc .9=Reservation .10=Management Agreement

MONTANA FISH, WILDLIFE AND PARKS 2003 LAND INVENTORY

*File Number	Doc Type	County	TWP	Range	Water Body	Grantor/Grantee	Acres Owned	Acres Sold	Ease/Lease Acres In	Ease/Lease Acres Out	Transaction Date	Term	Amount Paid	Amount Received
Rosebud Battlefield SP														
7601.1(01)	WD	22	T06S	R39E	ROSEBUD CREEK	LSL RANCH, INC.	4883.00	0.00	0.00	0.00	10-OCT-78		$809,160	$0
7601.5(01)	GD	22	T06S	R39E	ROSEBUD CREEK	MT DEPT. OF STATE LANDS	0.00	1831.00	0.00	0.00	17-OCT-83		$0	$0
7601.6(A)01	ES	22	T07S	R39E	ROSEBUD CREEK	RANGE TELEPHONE COOPERATIVE	0.00	0.00	0.00	2.50	14-SEP-90		$0	$200
7601.7(B)01	LS	22	T07S	R39E	ROSEBUD CREEK	DAVE WAGNER	0.00	0.00	0.00	0.00	18-NOV-02	1	$0	$0
7601.8(01)	COR	22			ROSEBUD CREEK	N/A	0.00	0.00	0.00	0.00			$0	$0
						Subtotal Site Acres:	4,883.00	1,831.00	0.00	2.50				
						Acres Sold:	-1,831.00							
						Ease/Lease Acres In	0.00							
							3,052.00	Rosebud Battlefield SP Total Acres						
Sanders WMA														
7061.1(01)	QCD	33	T06N	R37E	YELLOWSTONE RIVER	GLACIER PARK COMPANY	0.26	0.00	0.00	0.00	02-NOV-90		$0	$0
						Subtotal Site Acres:	0.26	0.00	0.00	0.00				
						Acres Sold:	0.00							
						Ease/Lease Acres In	0.00							
							0.26	Sanders WMA Total Acres						
Seven Sisters FAA WMA														
7052.1(01)	WD	27	T21N	R58E	YELLOWSTONE RIVER	WILLAM, NORA, ERVIN & JANEL COTTER	329.73	0.00	0.00	0.00	23-DEC-74		$187,556	$0
7052.1(02)	WD	27	T21N	R58E	YELLOWSTONE RIVER	ERVIN W. & JANEL COTTER	192.53	0.00	0.00	0.00	07-OCT-81		$119,700	$0
7052.1(03)	WD	27	T21N	R58E	YELLOWSTONE RIVER	WILLIAM C. & NORA COTTER	40.00	0.00	0.00	0.00	04-FEB-75		$0	$0
7052.7(A)02	LS	27	T21N	R58E	YELLOWSTONE RIVER	ANR PRODUCTION COMPANY	0.00	0.00	0.00	38.00	01-JUN-93	10	$0	$846
7052.7(D)05	LS	27	T21N	R58E	YELLOWSTONE RIVER	STEVE PUST	0.00	0.00	0.00	77.00	01-APR-03	1	$0	$0
						Subtotal Site Acres:	562.26	0.00	0.00	115.00				
						Acres Sold:	0.00							
						Ease/Lease Acres In	0.00							
							562.26	Seven Sisters FAA WMA Total Acres						
Sidney Bridge FAS														
7275.1(01)	QCD	27	T22N	R59E	YELLOWSTONE RIVER	ROBERT L. BELL, JOAN L. BELL	2.37	0.00	0.00	0.00	23-JUL-93		$0	$0
						Subtotal Site Acres:	2.37	0.00	0.00	0.00				
						Acres Sold:	0.00							
						Ease/Lease Acres In	0.00							
							2.37	Sidney Bridge FAS Total Acres						

*.1=Fee Aquisition .2=Lease-In or R/W Easement .3=Conservation Easement .4=Exchange of Use .5=Disposal .6=R/W Easement Granted .7=Lease-Out .8=Misc .9=Reservation .10=Management Agreement

MONTANA FISH, WILDLIFE AND PARKS 2003 LAND INVENTORY

*File Number	Doc Type	County	TWP	Range	Water Body	Grantor/Grantee	Acres Owned	Acres Sold	Ease/Lease Acres In	Ease/Lease Acres Out	Transaction Date	Term	Amount Paid	Amount Received
South Sandstone FAA														
7315.1(01)	WD	39	T07N	R58E	SOUTH SANDSTONE RES.	RODNEY & ANGELA FROST	167.50	0.00	0.00	0.00	27-APR-75		$44,772	$0
7315.1(02)	WD	39	T07N	R58E	SOUTH SANDSTONE RES.	WELDON J. & MARTHA J. BIRDWELL	191.25	0.00	0.00	0.00	17-MAR-75		$38,300	$0
7315.2(01)	FLES	39	T07N	R58E	SOUTH SANDSTONE RES.	DONALD R. & SHARON FRIED	0.00	0.00	240.00	0.00	28-FEB-75	P	$1,526	$0
7315.2(02)	FLES	39	T07N	R58E	SOUTH SANDSTONE RES.	MAURICE F. & HELEN K. ALLERDINGS	0.00	0.00	0.25	0.00	29-JUL-75	P	$10	$0
7315.5(01)	BSD	39	T07N	R58E	S.SANDSTONE RES.	N/A	0.00	0.00	0.00	0.00	01-JUL-75		$0	$0
7315.8(01)	AGR	39			SOUTH SANDSTONE RES.	N/A	0.00	0.00	0.00	0.00	25-SEP-75		$0	$0
						Subtotal Site Acres:	358.75	0.00	240.25	0.00				
						Acres Sold:	0.00							
						Ease/Lease Acres In	240.25							
							599.00	South Sandstone FAA Total Acres						
Spring Creek Coal Co Mitigation Trust AFLW														
7800.8(01)	AGR	22			TONGUE RIVER	SPRING CREEK COAL CO	0.00	0.00	0.00	0.00	16-NOV-00	5	$175,000	$0
						Subtotal Site Acres:	0.00	0.00	0.00	0.00				
						Acres Sold:	0.00							
						Ease/Lease Acres In	0.00							
							0.00	Spring Creek Coal Co Mitigation Trust AFLW Total Acres						
Three Mile WMA														
7057.1(01)	QCD	16	T17N	R55E	YELLOWSTONE RIVER	GLACIER PARK COMPANY	8.14	0.00	0.00	0.00	02-NOV-90		$0	$0
						Subtotal Site Acres:	8.14	0.00	0.00	0.00				
						Acres Sold:	0.00							
						Ease/Lease Acres In	0.00							
							8.14	Three Mile WMA Total Acres						
Tongue River Reservoir SP														
7503.2(01)	AGR	22	T08S	R40E	TONGUE RIVER RES.	MT DEPT. OF NAT. RES. & CONS.	0.00	0.00	640.00	0.00	05-NOV-99	30	$0	$0
7503.2(02)	ES	22	T08S	R40E	TONGUE RIVER RES.	DECKER COAL COMPANY	0.00	0.00	1.86	0.00	14-JUN-84	P	$0	$0
7503.8(01)	ES	22	T08S	R40E	TONGUE RIVER RES.	DECKER COAL COMPANY	0.00	0.00	0.00	0.00	10-OCT-90	30	$0	$0
						Subtotal Site Acres:	0.00	0.00	641.86	0.00				
						Acres Sold:	0.00							
						Ease/Lease Acres In	641.86							
							641.86	Tongue River Reservoir SP Total Acres						

*.1=Fee Aquisition .2=Lease-In or R/W Easement .3=Conservation Easement .4=Exchange of Use .5=Disposal .6=R/W Easement Granted .7=Lease-Out .8=Misc .9=Reservation .10=Management Agreement

MONTANA FISH, WILDLIFE AND PARKS 2003 LAND INVENTORY

*File Number	Doc Type	County	TWP	Range	Water Body	Grantor/Grantee	Acres Owned	Acres Sold	Ease/Lease Acres In	Ease/Lease Acres Out	Transaction Date	Term	Amount Paid	Amount Received
Twelve Mile Dam FAA														
7305.1(01)	WD	14	T06N	R48E	TONGUE RIVER	CARTER LEE, CHRIS A. & ROSE GRENZ	26.26	0.00	0.00	0.00	02-APR-79		$45,000	$0
7305.1(02)	WD	14	T06N	R48E	TONGUE RIVER	GEORGE M DECAMBRA	0.28	0.00	0.00	0.00	21-MAR-03		$2,500	$0
7305.2(03)	LS	14	T06N	R48E	TONGUE RIVER	TONGUE & YELLOWSTONE R. IRRIGATION	0.00	0.00	0.18	0.00	14-JUL-94	50	$0	$0
7305.6(C)01	ES	14	T06N	R48E	TONGUE RIVER	OPAL AND MAYNARD BORNER	0.00	0.00	0.00	0.01	28-JUN-00	P	$0	$100
						Subtotal Site Acres:	26.54	0.00	0.18	0.01				
						Acres Sold:	0.00							
						Ease/Lease Acres In	0.18							
							26.72	Twelve Mile Dam FAA Total Acres						
War Dance Island WMA														
7058.1(01)	QCD	16	T18N	R57E	YELLOWSTONE RIVER	GLACIER PARK COMPANY	11.53	0.00	0.00	0.00	02-NOV-90		$0	$0
						Subtotal Site Acres:	11.53	0.00	0.00	0.00				
						Acres Sold:	0.00							
						Ease/Lease Acres In	0.00							
							11.53	War Dance Island WMA Total Acres						
						Totals for Region 7: Acres Owned	19,907.82	1,882.45	67,583.59	6,133.75				
						Acres Sold:	-1,882.45							
						Easement/Lease Acres In:	67,583.59							
							85,608.96	**Total Acres with FWP Interest, Region**						

*.1=Fee Aquisition .2=Lease-In or R/W Easement .3=Conservation Easement .4=Exchange of Use .5=Disposal .6=R/W Easement Granted .7=Lease-Out .8=Misc .9=Reservation .10=Management Agreement

Illustration by Janet Wingate

PRAIRIE ASTER

Found in
Carter & Richland counties

Solidago ptarmicoides

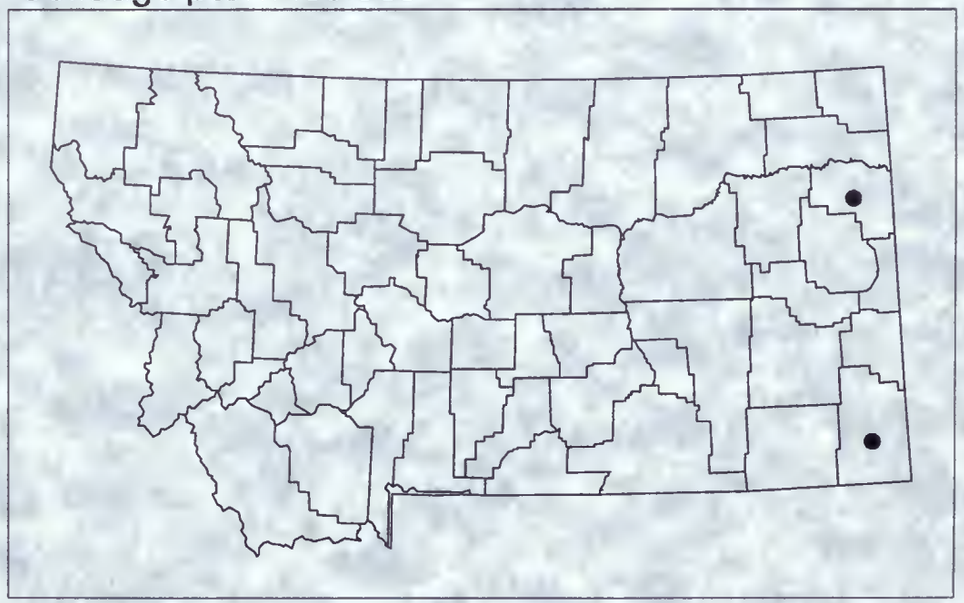

MONTANA FISH, WILDLIFE AND PARKS 2003 LAND INVENTORY

*File Number	Doc Type	County	TWP	Range	Water Body	Grantor/Grantee	Acres Owned	Acres Sold	Ease/Lease Acres In	Ease/Lease Acres Out	Transaction Date	Term	Amount Paid	Amount Received
Als Office ADM														
9035.2(01)	LS	05	T10N	R03W	N/A	REA INVESTMENTS	0.00	0.00	0.00	0.00	24-FEB-03	2	$0	$0
						Subtotal Site Acres:	0.00	0.00	0.00	0.00				
						Acres Sold:	0.00							
						Ease/Lease Acres In	0.00							
							0.00	Als Office ADM Total Acres						
Design and Construction Office ADM														
9030.2(01)	LS	05	T10N	R03W	NONE	600 NORTH PARK AVENUE PARTNERSHIP	0.00	0.00	0.00	0.00	17-JUL-98	6	$3,942	$0
9030.7(E)02	SUBLS	05	T10N	R03W	NONE	MONTANA HERITAGE COMMISSION	0.00	0.00	0.00	0.00	17-JUL-98	6	$0	$292
						Subtotal Site Acres:	0.00	0.00	0.00	0.00				
						Acres Sold:	0.00							
						Ease/Lease Acres In	0.00							
							0.00	Design and Construction Office ADM Total Acres						
Helena Airport Hangar ADM														
9004.2(01)	LS	05	T10N	R03W	NA	HELENA REGIONAL AIRPORT BOARD	0.00	0.00	0.89	0.00	26-APR-00	10	$3,286	$0
9004.7(E)02	LS	05	T10N	R03W	NA	ANIMAL DAMAGE CONTROL, USDA	0.00	0.00	0.00	0.00	01-JUN-00	3	$0	$1,980
						Subtotal Site Acres:	0.00	0.00	0.89	0.00				
						Acres Sold:	0.00							
						Ease/Lease Acres In	0.89							
							0.89	Helena Airport Hangar ADM Total Acres						
Helena Headquarters ADM														
9018.2(01)	MISC	05	T10N	R03W	NA	MT. DEPT. OF ADMINISTRATION	0.00	0.00	0.00	0.00	24-JUN-76		$0	$0
						Subtotal Site Acres:	0.00	0.00	0.00	0.00				
						Acres Sold:	0.00							
						Ease/Lease Acres In	0.00							
							0.00	Helena Headquarters ADM Total Acres						
Helena Warehouse ADM														
9009.1(01)	DD	05	T10N	R03W		PORTER BROS. CORPORATION	76.92	0.00	0.00	0.00	06-AUG-51		$10,000	$0
9009.1(02)	WD	05	T10N	R03W		SISTERS OF CHARITY OF LEAVENWORTH	4.64	0.00	0.00	0.00	30-JAN-56		$1,000	$0
9009.1(03)	WD	05	T10N	R03W	NA	SUNLIGHT DEVELOPMENT CO.	0.23	0.00	0.00	0.00	16-MAR-89		$500	$0
9009.1(04)	WD	05	T10N	R03W	NA	LARRY ARTHUR	3.25	0.00	0.00	0.00	23-DEC-92		$0	$0

*.1=Fee Aquisition .2=Lease-In or R/W Easement .3=Conservation Easement .4=Exchange of Use .5=Disposal .6=R/W Easement Granted .7=Lease-Out .8=Misc .9=Reservation .10=Management Agreement

MONTANA FISH, WILDLIFE AND PARKS 2003 LAND INVENTORY

*File Number	Doc Type	County	TWP	Range	Water Body	Grantor/Grantee	Acres Owned	Acres Sold	Ease/Lease Acres In	Ease/Lease Acres Out	Transaction Date	Term	Amount Paid	Amount Received
Helena Warehouse ADM														
9009.2(01)	RDES	05	T10N	R03W	N/A	MICHAEL HIEL AND JEFFREY HIEL	0.00	0.00	0.00	0.00	25-APR-97	P	$0	$0
9009.5(01)	GD	05	T10N	R03W		SUNLIGHT DEVELOPMENT CO.	0.00	25.00	0.00	0.00	21-DEC-89		$0	$0
9009.5(02)	GD	05	T10N	R03W	NA	LARRY ARTHUR DBA LA-LAND	0.00	37.00	0.00	0.00	23-DEC-92		$0	$0
9009.5(03)	GD	05	T10N	R03W	NONE	MIKAL KELLNER FOUNDATION FOR ANIMALS	0.00	8.13	0.00	0.00	03-APR-02		$0	$0
9009.6(A)01	ES	05	T10N	R03W		MOUNTAIN STATES TELEPHONE&TELEGRAPH	0.00	0.00	0.00	0.00	09-NOV-89	P	$0	$344
9009.6(A)02	ES	05	T10N	R03W	NA	MONTANA POWER COMPANY	0.00	0.00	0.00	0.03	16-DEC-71	P	$0	$210
9009.6(A)03	ES	05	T10N	R03W	N/A	MICHAEL HIEL AND JEFFREY HIEL	0.00	0.00	0.00	0.00	13-AUG-96	P	$0	$0
9009.6(A)04	RWES	05	T10N	R03W	NONE	QWEST CORPORATION INC	0.00	0.00	0.00	0.18	08-MAY-01	P	$0	$2,688
9009.6(B)01	RWES	05	T10N	R03W	NA	MT STATE HIGHWAY COMMISSION	0.00	0.00	0.00	1.43	19-JUL-54	P	$0	$0
9009.6(B)02	RDES	05	T10N	R03W	N/A	MICHAEL HIEL AND JEFFREY HIEL	0.00	0.00	0.00	0.00	25-APR-97	P	$0	$0
9009.8(01)	MISC	05	T10N	R03W	NA	N/A	0.00	0.00	0.00	0.00			$0	$0
9009.8(02)	COR	05	T10N	R03W		N/A	0.00	0.00	0.00	0.00			$0	$0
9009.9(01)	ES	05	T10N	R03W		CITY OF HELENA	0.00	0.00	0.00	0.00	20-MAY-60	P	$0	$0
9009.9(02)	GD	05	T10N	R03W	NONE	MIKAL KELLNER FOUNDATION FOR ANIMALS	0.00	0.00	0.00	0.00	03-APR-02	P	$0	$0
						Subtotal Site Acres:	85.04	70.13	0.00	1.64				
						Acres Sold:	-70.13							
						Ease/Lease Acres In	0.00							
							14.91	Helena Warehouse ADM Total Acres						
R-9 STORAGE - WILDLIFE ADMW														
9020.2(01)	AGR	05	T10N	R03W	NA	LYNDALE AVENUE STORAGE	0.00	0.00	0.00	0.00	01-DEC-91		$28	$0
						Subtotal Site Acres:	0.00	0.00	0.00	0.00				
						Acres Sold:	0.00							
						Ease/Lease Acres In	0.00							
							0.00	R-9 STORAGE - WILDLIFE ADMW Total Acres						
Snowmobile Bridges Statewide ADM														
9805.8(01)	AGR	00			MULTIPLE	U.S. DEPARTMENT OF TRANSPORTATION	0.00	0.00	0.00	0.00			$0	$0
						Subtotal Site Acres:	0.00	0.00	0.00	0.00				
						Acres Sold:	0.00							
						Ease/Lease Acres In	0.00							
							0.00	Snowmobile Bridges Statewide ADM Total Acres						

*.1=Fee Aquisition .2=Lease-In or R/W Easement .3=Conservation Easement .4=Exchange of Use .5=Disposal .6=R/W Easement Granted .7=Lease-Out .8=Misc .9=Reservation .10=Management Agreement

MONTANA FISH, WILDLIFE AND PARKS 2003 LAND INVENTORY

*File Number	Doc Type	County	TWP	Range	Water Body	Grantor/Grantee	Acres Owned	Acres Sold	Ease/Lease Acres In	Ease/Lease Acres Out	Transaction Date	Term	Amount Paid	Amount Received
Statewide LWCF Conversion MISC														
9820.8(01)	MISC	00			MULTIPLE	N/A	0.00	0.00	0.00	0.00			$0	$0
						Subtotal Site Acres:	0.00	0.00	0.00	0.00				
						Acres Sold:	0.00							
						Ease/Lease Acres In	0.00							
							0.00	Statewide LWCF Conversion MISC Total Acres						
Statewide Oil and Gas Admin. ADM														
9898.8(01)	MOU	00			N/A	N/A	0.00	0.00	0.00	0.00	01-MAY-98	5	$0	$0
						Subtotal Site Acres:	0.00	0.00	0.00	0.00				
						Acres Sold:	0.00							
						Ease/Lease Acres In	0.00							
							0.00	Statewide Oil and Gas Admin. ADM Total Acres						
Statewide Sikes Act MOUs ADM														
9800.8(01)	MOU	00	T03N	R30E	N/A	N/A	0.00	0.00	0.00	0.00			$0	$0
						Subtotal Site Acres:	0.00	0.00	0.00	0.00				
						Acres Sold:	0.00							
						Ease/Lease Acres In	0.00							
							0.00	Statewide Sikes Act MOUs ADM Total Acres						
Statewide Water Rights/Leases ADMF														
9815.8(01)	LS	00			MULTIPLE	N/A	0.00	0.00	0.00	0.00			$0	$0
						Subtotal Site Acres:	0.00	0.00	0.00	0.00				
						Acres Sold:	0.00							
						Ease/Lease Acres In	0.00							
							0.00	Statewide Water Rights/Leases ADMF Total Acres						
Statewide Waterfowl Habitat ES WMA														
9810.8(01)	AGR	00			MULTIPLE	MULTIPLE	0.00	0.00	0.00	0.00			$0	$0
						Subtotal Site Acres:	0.00	0.00	0.00	0.00				
						Acres Sold:	0.00							
						Ease/Lease Acres In	0.00							
							0.00	Statewide Waterfowl Habitat ES WMA Total Acres						

*.1=Fee Aquisition .2=Lease-In or R/W Easement .3=Conservation Easement .4=Exchange of Use .5=Disposal .6=R/W Easement Granted .7=Lease-Out .8=Misc .9=Reservation .10=Management Agreement

MONTANA FISH, WILDLIFE AND PARKS 2003 LAND INVENTORY

*File Number	Doc Type	County	TWP	Range	Water Body	Grantor/Grantee	Acres Owned	Acres Sold	Ease/Lease Acres In	Ease/Lease Acres Out	Transaction Date	Term	Amount Paid	Amount Received
Virginia City MISC														
9600.8(01)	WD	25	T06S	R03W	N/A	BOVEY RESTORATION ET AL - MULTIPLE	0.00	0.00	0.00	0.00	27-JUL-94		$0	$0
						Subtotal Site Acres:	0.00	0.00	0.00	0.00				
						Acres Sold:	0.00							
						Ease/Lease Acres In	0.00							
							0.00	Virginia City MISC Total Acres						
					Totals for Region 9:	**Acres Owned**	**85.04**	**70.13**	**0.89**	**1.64**				
						Acres Sold:	**-70.13**							
						Easement/Lease Acres In:	**0.89**							
							15.80	**Total Acres with FWP Interest, Region**						

*.1=Fee Aquisition .2=Lease-In or R/W Easement .3=Conservation Easement .4=Exchange of Use .5=Disposal .6=R/W Easement Granted .7=Lease-Out .8=Misc .9=Reservation .10=Management Agreement

Coyote

Illustration by Jeanne R. Janish,
From 'Vascular Plants of the
Pacific Northwest'

GIANT HELLEBORINE

Found at Bluewater Springs Trout Hatchery, Flathead Lake/Yellow Bay State Park

Epipactis gigantea

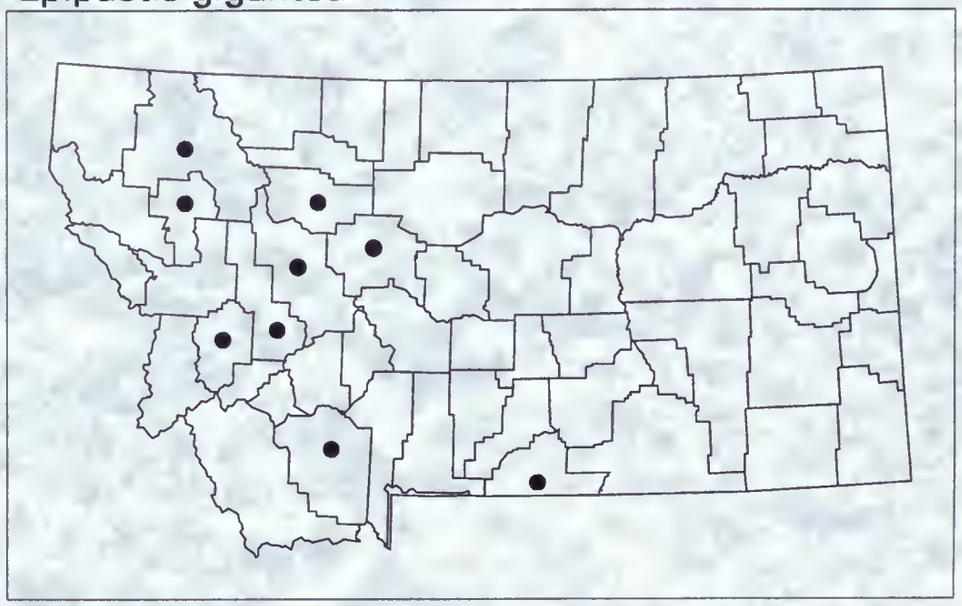

MONTANA FISH, WILDLIFE AND PARKS
2003 LAND INVENTORY

TOTAL ACREAGES BY DIVISION

DIVISION	FEE TITLE	LAND IN (LEASE-INS AND R/W EASEMENTS	TOTAL ACRES UNDER FWP CONTROL	CONSERVATION EASEMENTS	MANAGEMENT AGREEMENTS *	TOTAL ACRES WITH FWP INTEREST
ADMINISTRATION	130.99	21.67	152.66	0.00	0.00	152.66
FISHERIES	20,236.92	4,542.61	24,779.53	1,852.15	0.00	26,631.68
WILDLIFE	243,716.48	118,195.62	361,912.10	321,878.24	5000.00	688,790.34
PARKS	28,722.95	3,492.93	32,215.88	2,450.00	0.00	34,665.88
TOTAL	292,807.34	126,252.83	419,060.17	326,180.39	5,000.00	750,240.56

*Canyon Ferry MOU

MONTANA FISH, WILDLIFE AND PARKS
2003 LAND INVENTORY

ACREAGE SUMMARY - LAND OWNED BY FWP

FEE AQUISITIONS (adjusted for disposals)

SITE TYPE	REGION 1	REGION 2	REGION 3	REGION 4	REGION 5	REGION 6	REGION 7	REGION 9	TOTAL
ADM	2.93	14.48	0.00	0.00	6.52	1.69	7.72	14.91	48.25
ADME	0.00	0.00	0.00	0.00	0.00	0.00	0.00	0.00	0.00
ADMF	67.57	0.00	0.00	0.00	0.00	0.00	0.00	0.00	67.57
ADMW	0.00	0.00	0.00	15.17	0.00	0.00	0.00	0.00	15.17
AFLF	0.00	0.00	111.78	0.00	0.00	0.00	0.00	0.00	111.78
AFLP	8.23	166.70	51.20	917.61	122.10	201.00	0.00	0.00	1,466.84
AFLW	0.00	0.00	26.80	0.00	0.00	0.00	0.00	0.00	26.80
BC	0.00	2.79	0.00	819.40	0.00	0.00	0.00	0.00	822.19
BP	0.00	0.00	0.00	0.00	0.00	0.00	0.00	0.00	0.00
FAA	3,504.89	2,106.40	4,710.35	3,757.46	2,068.39	221.56	670.64	0.00	17,039.69
FAS	129.33	675.71	593.48	195.46	159.54	9.95	13.57	0.00	1,777.05
FGRN	0.00	20.00	0.00	0.00	0.00	0.00	0.00	0.00	20.00
FT	0.00	0.00	0.00	0.00	0.00	0.00	0.00	0.00	0.00
HAA	0.00	0.00	0.00	0.00	0.00	0.00	0.00	0.00	0.00
HTC	105.18	7.31	0.00	15.68	99.25	0.00	238.79	0.00	466.21
MISC	0.00	0.00	0.00	0.00	0.00	0.00	0.00	0.00	0.00
SP	2,732.26	845.04	5,167.29	3,360.97	513.89	0.00	14,636.65	0.00	27,256.11
WHPA	333.93	0.00	2.82	0.00	0.00	0.00	0.00	0.00	336.75
WMA	9,629.82	36,671.42	117,065.02	70,580.40	2,341.97	4,566.29	2,498.01	0.00	243,352.93
TOTAL	16,514.14	40,509.85	127,728.74	79,662.15	5,311.66	5,000.49	18,065.38	14.91	292,807.33

MONTANA FISH, WILDLIFE AND PARKS
2003 LAND INVENTORY

ACREAGE SUMMARY - LAND LEASED TO FWP OR HELD BY RIGHT-OF-WAY EASEMENT OR AGREEMENT

SITE TYPE	REGION 1	REGION 2	REGION 3	REGION 4	REGION 5	REGION 6	REGION 7	REGION 9	TOTAL
ADM	0.00	0.00	6.57	0.00	0.50	0.00	2.60	0.89	10.56
ADME	0.00	0.00	4.10	0.00	0.00	0.00	0.00	0.00	4.10
ADMF	0.00	0.00	0.00	0.00	0.00	0.01	0.00	0.00	0.01
ADMW	0.00	0.00	2.00	5.00	0.00	0.00	0.00	0.00	7.00
AFLF	182.08	17.57	2.80	0.00	40.00	9.00	0.00	0.00	251.45
AFLP	36.80	0.00	49.24	44.56	0.00	0.00	0.00	0.00	130.60
AFLW	0.00	0.00	0.00	3,204.90	0.00	0.00	0.00	0.00	3,204.90
BC	0.00	0.00	0.00	71.00	0.00	0.00	0.00	0.00	71.00
BP	0.00	0.00	0.00	0.00	0.00	0.00	0.00	0.00	0.00
FAA	14.09	129.50	655.43	749.60	106.98	419.21	384.80	0.00	2,459.61
FAS	52.91	120.66	146.02	83.86	23.98	516.76	99.44	0.00	1,043.63
FGRN	0.00	418.18	0.00	0.00	93.69	0.00	0.00	0.00	511.87
FT	0.00	0.00	30.00	0.00	0.00	0.00	0.00	0.00	30.00
HAA	0.00	0.00	0.00	0.00	0.00	0.00	0.00	0.00	0.00
HTC	45.76	0.00	26.61	19.12	0.00	37.00	46.58	0.00	175.06
MISC	0.00	0.00	0.00	0.00	0.00	0.00	0.00	0.00	0.00
SP	303.16	83.16	629.44	466.82	310.90	0.00	1,568.85	0.00	3,362.33
WHPA	4.49	1,360.00	320.00	0.00	0.00	0.00	198.00	0.00	1,882.49
WMA	95.06	55,880.01	19,066.05	30,599.12	1,722.75	5,023.72	721.52	0.00	113,108.23
TOTAL	734.34	58,009.08	20,938.26	35,243.98	2,298.80	6,005.70	3,021.79	0.89	126,252.84

REGION	SITE NAME	TYPE	FILE NUMBER	ACRES	AGREEMENT DATE	FUNDING SOURCE
1	Dancing Prairie Conservation Easement	WHPA	1065.3(01)	680.00	10/27/95	BPA
1	Roundhorn Conservation Easement	WMA	1100.3(01)	20.01	12/10/93	Sheep
1	Thompson-Fisher Conservation Easement	WMA	1120.3(01)	120,125.15	12/13/02	BPA, FL, OT, Donation
2	Blackfoot River Conservation Easement	FAA	2735.3(01)	1,225.00	11/02/83	Coal Tax
2	Bolin Ranches Conservation Easement	WMA	2070.3(01)	5,204.00	05/20/97	H.B.526, OT
2	Brown Valley Conservation Easement	WMA	2065.3(01)	1,868.42	12/27/00	H.B.526
2	Clearwater Junction Conservation Easement	WMA	2100.3(01)	253.60	01/15/98	PR
2	Elliot & McKinstry Conservation Easement	FAA	2228.3(01)	129.62	12/22/86	LI, OT, Donation
2	Gillies Ranch Conservation Easement	WMA	2080.3(01)	1,554.00	10/17/97	Sheep, Donation, LI
2	Lewis Ranch Conservation Easement	WMA	2075.3(01)	155.00	07/23/97	H.B.526
2	Manley Ranch Conservation Easement	WMA	2105.3(01)	4,636.00	03/13/01	H.B.526, OT
2	Mannix Conservation Easement	WMA	2095.3(01)	3,000.00	10/26/94	H.B.526
2	Murnik-Stasny Conservation Easement	FAA	2490.3(01)	78.66	09/21/98	Donation
2	Reinoehl Conservation Easement	WMA	2090.3(01)	634.00	01/15/98	PR
2	Sinelnik Conservation Easement	FAA / WHPA	2227.3(01)	80.00	03/21/85	Donation
3	Bear Creek Angus Conservation Easement	WMA	3072.3(01)	1,238.00	11/21/94	H.B.526
3	Bear Creek Angus-Black Mtn. Conservation Easement	WMA	3072.3(02)	4,680.00	11/29/01	H.B.526
3	Dome Mountain Conservation Easement	WMA	3058.3(01)	160.00	09/28/90	H.B.526
3	Dragging Y Conservation Easement	WMA	3105.3(01)	14,650.00	01/04/01	H.B.526
3	Fred & Lynn Hirschy Conservation Easement	WMA	3053.3(01)	1,360.00	01/07/98	H.B.526
3	Grady Ranches Conservation Easement	WHPA	3100.3(01)	12,931.68	04/01/98	H.B.526
3	Hahn Conservation Easement	WMA	3055.3(01)	1,685.00	07/10/98	H.B.526
3	Jack Hirschy Livestock,Inc. Conservation Easement	WMA	3052.3(01)	9,468.75	12/11/97	H.B.526
3	Keogh Conservation Easement	WMA	3095.3(01)	7,105.99	03/22/96	H.B.526

MONTANA FISH, WILDLIFE AND PARKS
2003 LAND INVENTORY

REGION	SITE NAME	TYPE	FILE NUMBER	ACRES	AGREEMENT DATE	FUNDING SOURCE
3	Maher Conservation Easement	WMA	3075.3(01)	880.00	11/10/94	H.B.526
3	Mill Creek Conservation Easement	FGRN	3127.3(01)	270.00	11/24/87	Donation
3	O'Connell Lyons Creek Conservation Easement	WMA	3061.3(01)	4,153.84	09/04/96	H.B.526
3	Sieben Lyons Creek Conservation Easement	WMA	3060.3(01)	4,040.00	09/04/96	H.B.526
3	Sieben Rattlesnake Creek Conservation Easement	WMA	3062.3(01)	10,866.90	09/04/96	H.B.526
3	Sourdough Creek Conservation Easement	WHPA	3080.3(01)	230.00	12/22/80	Donation
3	Storey Ranch Conservation Easement	WMA	3073.3(01)	1,922.04	12/12/98	H.B.526
3	Storey-Madison Ranch Conservation Easement	WMA	3074.3(01)	1,605.36	11/30/98	H.B.526
3	WH Ranch Conservation Easement	WMA	3070.3(01)	1,584.22	10/09/96	H.B.526
4	Bay Ranch Conservation Easement	WMA	4055.3(01)	3,869.00	12/17/96	H.B.526
4	Edwards Conservation Easement	WMA	4050.3(01)	318.00	04/30/95	H.B.526, Donation
4	Harris Land & Cattle Co. Conservation Easement	WMA	4060.3(01)	10,013.05	04/02/98	H.B.526
4	Kramlick Conservation Easement	FAA	4065.3(01)	68.87	10/17/86	LI
4	Lewis & Clark Heritage Greenway Conservation Easement	SP	4502.3(01)	2,400.00	11/04/99	Donation
5	Pictograph Cave Conservation Easement	SP	5516.3(01)	50.00	08/30/94	Coal Tax
6	Cowell Conservation Easement	WMA	6080.3(01)	4,489.00	02/01/01	H.B.526
6	South Ranch Conservation Easement	WMA	6075.3(01)	18,172.53	01/24/94	H.B.526
6	Tampico Ranch Conservation Easement	WMA	6125.3(01)	3,802.90	01/21/94	H.B.526
7	Bice Conservation Easement	WMA	7080.3(01)	13,440.00	07/03/02	H.B.526
7	Brewer Conservation Easement	WMA	7056.3(01)	17,849.50	01/21/94	H.B.526
7	Buxbaum Conservation Easement	WMA	7070.3(01)	6,044.53	09/17/97	H.B.526
7	Fluss Ranch Conservation Easement	WMA	7075.3(01)	13,851.00	11/29/00	H.B.526
7	Hirsch Ranch-I Conservation Easement	WMA	7050.3(01)	10,668.77	11/23/99	H.B.526
7	Hirsch Ranch-II Conservation Easement	WMA	7050.3(02)	2,668.00	07/03/02	H.B.526
			TOTAL ACRES:	**326,180.39**		

LANDS UNDER FISH, WILDLIFE and PARKS' MANAGEMENT
As of July 2003

	ACRES HELD BY:				
SITE TYPE	FEE TITLE	LEASE/PERMIT	CONSERVATION EASEMENT	TOTAL	NUMBER OF SITE
ADM	48.25	10.56	0.00	58.82	
ADME	0.00	4.10	0.00	4.10	
ADMF	67.57	0.01	0.00	67.58	
ADMW	15.17	7.00	0.00	22.17	
MISC	0.00	0.00	0.00	0.00	
SUBTOTALS ADMINISTRATIVE SITES	**130.99**	**21.67**	**0.00**	**152.67**	
AFLF	111.78	251.45	0.00	363.23	
BC	822.19	71.00	0.00	893.19	
BP	0.00	0.00	0.00	0.00	
FAA	13,583.04	2,139.61	1,502.15	17,224.80	1
FAA/HAA (Tucker Crossing)	249.65	0.00	0.00	249.65	
FAA/WHPA (Sinelnik CE)	0.00	0.00	80.00	80.00	
FAA/WMA (Smith River)	3,207.00	320.00	0.00	3,527.00	
FAS	1,355.36	1,038.62	0.00	2,393.98	1
FAS/HAA (Erskine)	421.69	5.01	0.00	426.70	
FGRN	20.00	511.87	270.00	801.87	
FT	0.00	30.00	0.00	30.00	
HTC	466.21	175.06	0.00	641.27	
SUBTOTALS FISHERIES SITES	**20,236.92**	**4,542.61**	**1,852.15**	**26,631.69**	**3**
AFLP	1,330.64	130.60	0.00	1,461.24	
AFLP/FAS (Deep Creek)	136.20	0.00	0.00	136.20	
SP	27,256.11	3,362.33	2,450.00	33,068.43	
SUBTOTALS PARKS SITES	**28,722.95**	**3,492.93**	**2,450.00**	**34,665.88**	
AFLW	26.80	3,204.90	0.00	3,231.70	
HAA	0.00	0.00	0.00	0.00	
WHPA	336.75	1,882.49	13,841.68	16,060.92	
WMA	242,650.15	113,108.23	308,036.56	663,794.94	
WMA/FAA (Seven Sisters)	562.26	0.00	0.00	562.26	
WMA/FAS (Grant Marsh)	140.52	0.00	0.00	140.52	
SUBTOTALS WILDLIFE SITES	**243,716.48**	**118,195.62**	**321,878.24**	**683,790.34**	**1**
GRAND TOTALS ALL FWP SITES	**292,807.33**	**126,252.84**	**326,180.39**	**745,240.57**	**5**

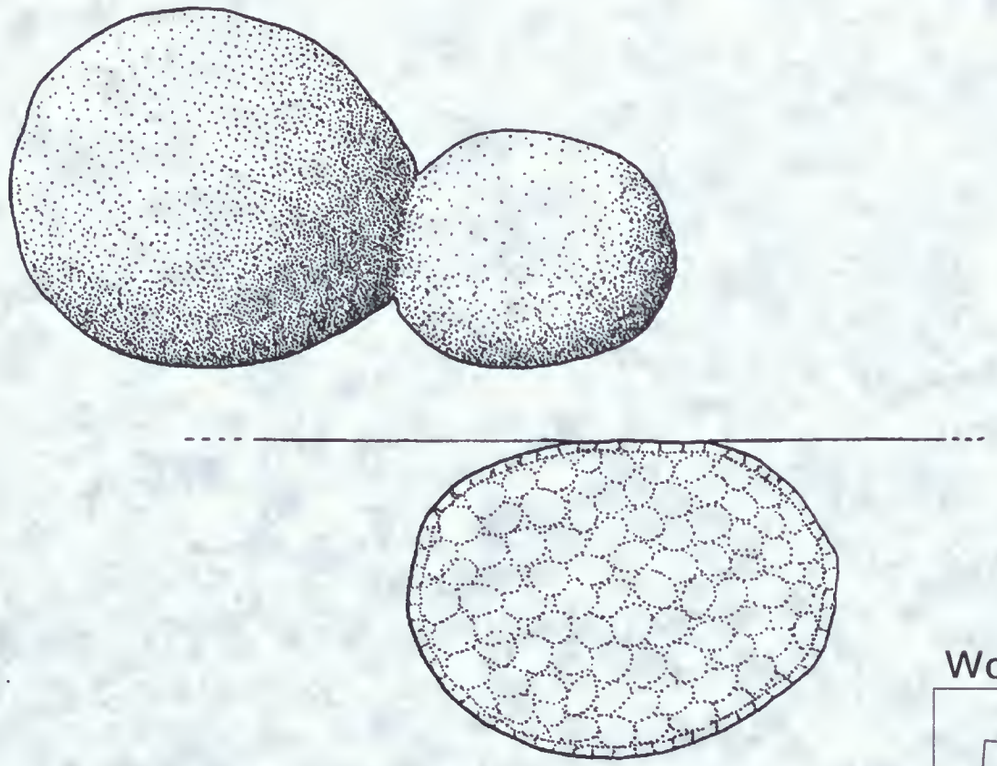

COLUMBIA WATER-MEAL

Found at
Ninepipe Wildlife Management area

Illustration by Jeanne R. Janish,
From 'Vascular Plants of the Pacific Northwest'

Wolffia columbiana

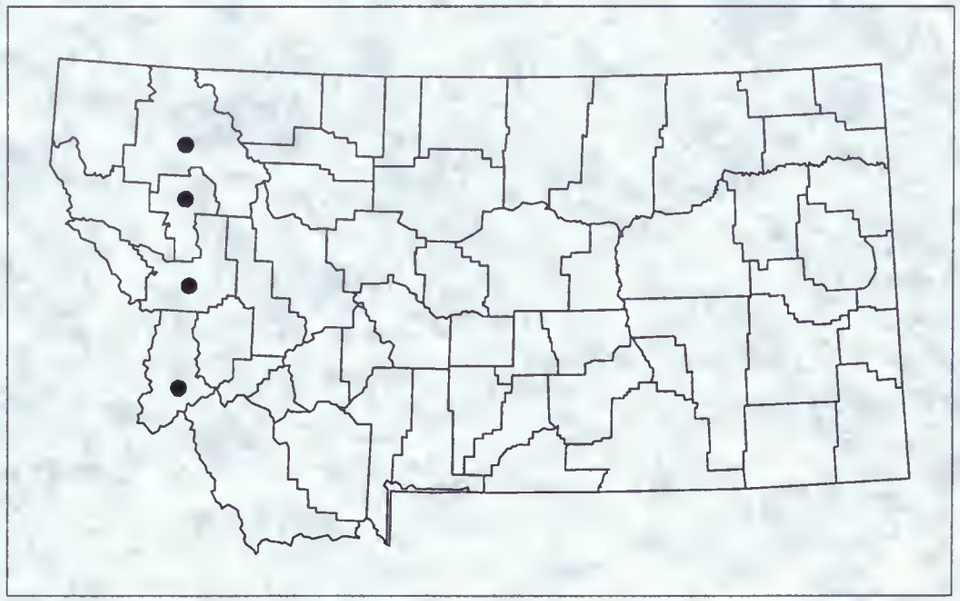

MONTANA FISH, WILDLIFE AND PARKS
2003 LAND INVENTORY

TAX PAYMENTS MADE BY THE DEPARTMENT OF FISH, WILDLIFE AND PARKS

In accordance with state law 87-1-603 MCA, the Department of Fish, Wildlife and Parks is required to make payments to counties on all of the land it owns, except for real property taxes on bird farms, hatcheries or park sites. The Department is not required to make payments on real property in counties in which it owns less than 100 acres.

The Department has been required to make these payments since 1951. Original legislation was enacted at that time because it was felt that the lands owned by FWP were not of benefit to the general public, but rather to sportsmen only. Therefore, the Department was required to make the payments in order to minimize the impact of Fish, Wildlife & Parks' land ownership.

Since 1953, this statute has required that these payments be made "in a sum equal to the amount of taxes which would be payable on county assessment of the property were it taxable to a private citizen."[1] The methods used by the counties to determine the value of the property, and the tax rates and the mill levies applied are identical to those used to assess private landowners. The money is used by the counties for schools, roads, fire protection, weed control, soil and water conservation and administrative purposes. Rural and special improvement districts charges are also paid.

For those lands supported by license dollars, these payments are made indirectly by sportsmen through the purchase of hunting and fishing licenses. Federal Aid participates in tax funding on many wildlife sites. Although hatcheries, bird farms, and park lands are considered exempt from taxes, payments are made on assessments for rural and special improvement districts and other county services not considered taxes. Payments on park sites are made with coal tax dollars.

Today, the Department makes payments on more than 290,000 acres of land in thirty-eight counties. In 2002, more than $355,000.00 in payments were made to Montana counties. Payments that year ranged from $11.46 to Mineral County, up to $45,267.03 made to Lake County.

The following table shows the tax payments made by the Department for the past ten years.

---

[1]MCA 87-1-603

MONTANA FISH, WILDLIFE PARKS 2003 LAND INVENTORY
TEN YEAR COMPARISON--TAXES AND SPECIAL ASSESSMENTS (NOT ALL CITY ASSESSMENTS SHOWN SEPARATELY)

COUNTY TAX YEAR	1993	1994	1995	1996	1997	1998	1999	2000	2001	2002
ANACONDA-DEER LODGE	$20,698.80	$26,837.86	$28,443.57	$28,551.85	$29,397.57	$ 30,230.61	$ 31,514.35	$33,941.97	$42,124.53	$45,150.50
BEAVERHEAD	$12,553.43	$13,066.18	$13,919.88	$14,933.02	$15,056.17	$15,765.63	15,942.02	$16,534.21	$17,778.50	$22,300.08
BIG HORN	$1,519.23	$1,500.73	$1,530.11	$1,581.52	$1,456.70	$1,468.46	1,839.12	$2,129.42	$2,187.93	$2,250.78
BLAINE	$0.00	$0.00	$0.00	$0.00	$0.00	$0.00	$0.00	$0.00	$0.00	$0.00
BROADWATER	$880.00	$0.00	$0.00	$188.17	$362.94	$344.58	300.78	$328.16	$357.35	$342.95
BUTTE-SILVER BOW	$5,975.32	$7,009.66	$7,573.83	$7,989.61	$8,278.78	$8,418.60	9,240.02	$9,193.07	$9,417.56	$10,239.07
CARBON	$305.19	$1,414.64	$1,489.42	$1,484.19	$319.52	$1,073.17	1,223.79	$1,295.07	$429.05	$1,508.48
CARTER	$1,966.42	$0.00	$0.00	$0.00	$0.00	$0.00	$0.00	$0.00	$0.00	$0.00
CASCADE	$5,036.43	$3,018.25	$3,017.77	$5,061.79	$7,333.41	$7,459.69	8,045.56	$8,216.04	$7,135.06	$9,325.54
CHOTEAU	$950.68	$954.14	$957.28	$957.73	$960.53	$0.00	880.11	$1,009.11	$1,141.15	$1,251.38
CROW INDIAN RESERV.	$0.00	$0.00	$0.00	$0.00	$0.00	$0.00	213.00	$0.00	$0.00	$0.00
CUSTER	$430.43	$392.37	$401.52	$403.61	$461.86	$461.67	478.86	$512.22	$550.43	$583.39
DANIELS	$0.00	$0.00	$0.00	$0.00	$0.00	$0.00	$0.00	$0.00	$0.00	$0.00
DAWSON	$91.41	$232.17	$234.34	$245.21	$248.74	$265.51	267.30	$292.60	$319.88	$751.81
FALLON	$96.06	$104.22	$98.59	$104.58	$110.82	$121.65	135.50	$144.19	$133.26	$132.81
FERGUS	$0.00	$0.00	$0.00	$0.00	$0.00	$0.00	2,082.87	$3,358.55	$4,726.06	$7,727.12
FLATHEAD	$6,173.70	$5,364.94	$5,110.75	$4,456.41	$4,760.08	$3,637.45	6,340.92	$3,166.13	$3,490.35	$3,394.79
GALLATIN	$22,526.12	$24,826.85	$45,907.88	$25,079.79	$25,797.23	$25,866.28	27,636.48	$29,894.53	$32,269.42	$35,212.80
CITY OF BOZEMAN	$0.00	$979.47	$1,016.81	$1,049.07	$1,332.55	$1,543.05	1,595.67	$1,651.69	$1,721.29	$1,780.70
GARFIELD	$0.00	$0.00	$0.00	$0.00	$0.00	$0.00	$0.00	$0.00	$0.00	$0.00
GLACIER	$0.00	$0.00	$0.00	$0.00	$0.00	$0.00	$0.00	$0.00	$0.00	$0.00
GOLDEN VALLEY	$0.00	$0.00	$0.00	$0.00	$0.00	$0.00	$0.00	$0.00	$0.00	$0.00
GRANITE	$158.38	$202.73	$206.00	$206.99	$209.81	$217.89	226.70	$232.61	$254.13	$271.50
HILL	$736.60	$509.02	$837.52	$942.35	$944.51	$988.28	1,010.32	$1,042.89	$1,072.65	$1,190.57
JEFFERSON	$100.50	$1,077.10	$1,015.28	$2,821.12	$2,556.20	$2,534.70	2,509.60	$2,583.19	$2,686.38	$2,883.04
JUDITH BASIN	$3,308.34	$3,058.21	$3,115.71	$2,977.01	$2,799.61	$2,969.61	4,167.82	$4,402.40	$4,699.67	$5,138.88
LAKE	$26,927.45	$29,921.61	$30,160.40	$32,185.20	$37,607.58	$38,999.43	39,357.59	$39,440.72	$40,716.35	$45,267.03
LEWIS & CLARK	$19,244.59	$27,011.74	$18,623.62	$18,937.84	$21,011.77	$20,904.89	22,774.09	$28,739.97	$10,439.70	$11,716.37
LIBERTY	$0.00	$0.00	$0.00	$0.00	$0.00	$0.00	$0.00	$0.00	$0.00	$0.00
LINCOLN	$4,614.24	$6,933.75	$7,447.22	$7,138.91	$7,792.05	$7,840.68	7,678.18	$7,943.48	$8,176.83	$8,238.38

MONTANA FISH, WILDLIFE PARKS 2003 LAND INVENTORY
TEN YEAR COMPARISON--TAXES AND SPECIAL ASSESSMENTS (NOT ALL CITY ASSESSMENTS SHOWN SEPARATELY)

COUNTY	TAX YEAR	1993	1994	1995	1996	1997	1998	1999	2000	2001	2002
MADISON		$9,219.10	$10,298.75	$10,850.21	$10,535.76	$10,163.38	$10,654.45	12,028.27	$11,501.59	$12,855.76	$13,675.75
MCCONE		$0.00	$0.00	$0.00	$0.00	$0.00	$0.00	$0.00	$0.00	$0.00	$0.00
MEAGHER		$900.60	$1,047.90	$965.18	$1,046.82	$1,052.41	$1,148.77	1,173.29	$1,306.48	$1,410.75	$1,482.16
MINERAL		$20.00	$0.00	$10.78	$10.78	$10.78	$5.78	10.78	$10.78	$11.12	$11.46
MISSOULA		$23,426.75	$22,030.06	$7,309.98	$8,340.98	$7,973.68	$8,661.94	$8,887.97	$9,597.02	$10,132.85	$9,813.35
MUSSELSHELL		$0.00	$0.00	$0.00	$0.00	$0.00	$0.00	$0.00	$0.00	$0.00	$0.00
PARK		$2,369.54	$2,453.63	$2,533.93	$2,713.88	$3,065.18	$2,983.49	3,083.19	$2,982.44	$3,241.56	$3,714.00
PETROLEUM		$0.00	$0.00	$0.00	$0.00	$0.00	$0.00	$0.00	$0.00	$0.00	$0.00
PHILLIPS		$202.58	$228.16	$391.99	$409.84	$443.38	$431.09	307.45	$312.52	$713.99	$757.89
PONDERA		$0.00	$0.00	$0.00	$0.00	$0.00	$0.00	$0.00	$0.00	$0.00	$0.00
POWDER RIVER		$1,749.06	$14.23	$14.17	$0.00	$0.00	$0.00	$0.00	$0.00	$0.00	$0.00
POWELL		$12,041.14	$14,790.78	$14,604.76	$14,762.76	$15,050.53	$14,275.44	15,509.26	$16,008.24	$16,053.49	$18,217.85
PRAIRIE		$0.00	$0.00	$0.00	$0.00	$0.00	$0.00	$0.00	$0.00	$0.00	$0.00
RAVALLI		$5,365.90	$6,142.76	$6,201.12	$6,390.00	$6,500.66	$6,516.75	7,060.45	$7,925.32	$8,294.95	$8,023.76
RICHLAND		$5,090.51	$5,392.96	$5,683.45	$6,359.92	$6,324.72	$6,715.24	6,856.66	$8,860.83	$9,018.71	$9,028.42
ROOSEVELT		$0.00	$0.00	$0.00	$0.00	$0.00	$0.00	$0.00	$0.00	$0.00	$0.00
ROSEBUD		$0.00	$0.00	$0.00	$0.00	$0.00	$0.00	$0.00	$0.00	$0.00	$0.00
SANDERS		$1,333.03	$1,631.58	$1,445.82	$1,643.82	$1,781.01	$1,754.16	1,924.26	$2,025.66	$1,899.11	$1,788.42
SHERIDAN		$0.00	$0.00	$0.00	$0.00	$0.00	$0.00	$0.00	$0.00	$0.00	$0.00
STILLWATER		$1,613.72	$1,619.73	$1,637.33	$1,208.34	$1,623.72	$1,636.57	1,635.87	$1,649.55	$1,665.19	$1,688.77
SWEET GRASS		$374.14	$353.66	$360.77	$388.66	$376.32	$384.94	153.17	$148.22	$150.29	$233.14
TETON		$18,648.64	$20,101.05	$20,128.93	$21,212.08	$21,632.14	$21,820.85	20,187.80	$31,886.21	$21,988.16	$23,625.75
TOOLE		$0.00	$0.00	$0.00	$0.00	$0.00	$0.00	$0.00	$0.00	$0.00	$0.00
TREASURE		$2,170.70	$2,508.50	$2,688.06	$2,763.08	$2,861.43	$2,868.99	2,895.09	$2,946.41	$2,977.99	$3,157.88
VALLEY		$415.68	$422.52	$1,457.67	$1,145.77	$1,172.54	$1,071.35	1,110.36	$1,314.20	$1,307.96	$1,380.50
WHEATLAND		$536.29	$559.53	$584.35	$580.24	$547.58	$547.64	546.93	$584.29	$652.93	$711.43
WIBAUX		$0.00	$0.00	$0.00	$0.00	$0.00	$0.00	$0.00	$0.00	$0.00	$0.00
YELLOWSTONE		$38,929.70	$29,228.18	$41,926.56	$35,900.60	$36,742.37	$44,538.11	44,951.18	$45,344.62	$39,390.28	$41,982.34
TOTALS		$258,700.40	$273,239.62	$289,902.56	$272,709.30	$286,120.26	$ 297,127.39	313,782.63	$340,898.60	$324,107.62	355,950.84



SILKY PRAIRIE CLOVER

Found at
Medicine Rocks State Park

Reprinted with permission from the New Britton and Brown Illustrated Flora of the Northeastern United States and Adjacent Canada, Vol. 3, page 322, Copyright 1952, The New York Botanical Garden.

Dalea villosa var villosa

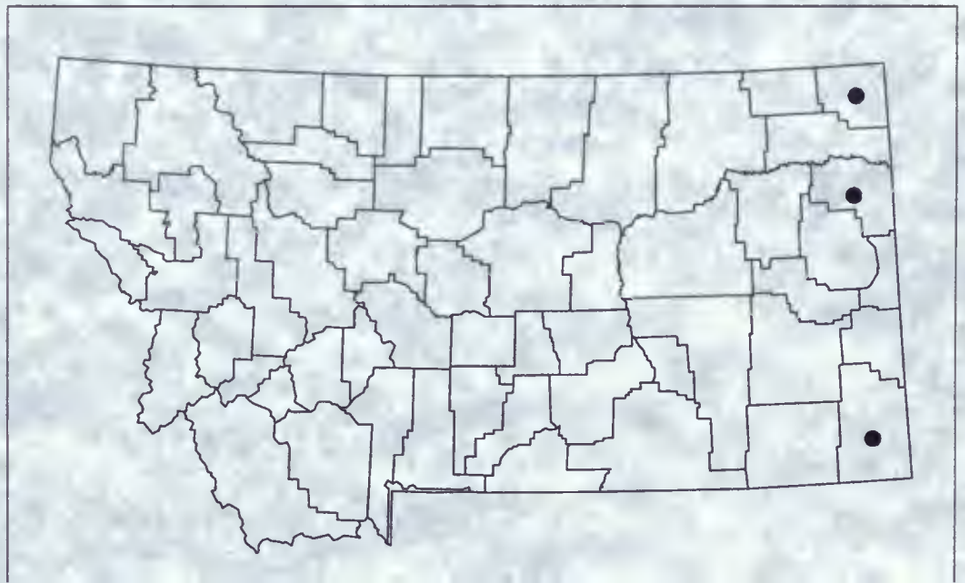

MONTANA FISH, WILDLIFE AND PARKS
2003 LAND INVENTORY
TOWNSHIP, RANGE, SECTION INDEX

08/06/03

Town-ship	Range	Sec.	Site Name	Site Type	Region	County	File #
T01N	R01W	12	Parker Homestead	SP	3	51	3572.2(01)
T01N	R01W	26	Williams' Bridge	FAS	3	06	3269.1(01)
T01N	R01W	29	Sappington Bridge	FAS	3	51	3262.2(02)
T01N	R02E	32	Cobblestone	FAA	3	06	3365.1(01)
T01N	R02E	33	Madison Buffalo Jump	SP	3	06	3534.1(02)
T01N	R02E	33	Madison Buffalo Jump	SP	3	06	3534.2(01)
T01N	R02E	34	Madison Buffalo Jump	SP	3	06	3534.2(02)
T01N	R02E	34	Madison Buffalo Jump	SP	3	06	3534.2(03)
T01N	R02W	07	Lewis and Clark Caverns	SP	3	51	3518.1(02)
T01N	R02W	08	Lewis and Clark Caverns	SP	3	51	3518.1(02)
T01N	R02W	09	Lewis and Clark Caverns	SP	3	51	3518.2(01)
T01N	R02W	16	Lewis and Clark Caverns	SP	3	51	3518.1(03)
T01N	R02W	17	Lewis and Clark Caverns	SP	3	51	3518.1(01)
T01N	R02W	17	Lewis and Clark Caverns	SP	3	51	3518.1(02)
T01N	R02W	18	Lewis and Clark Caverns	SP	3	51	3518.1(02)
T01N	R02W	18	Lewis and Clark Caverns	SP	3	51	3518.1(04)
T01N	R02W	20	Limespur	FAA	3	51	3255.1(01)
T01N	R02W	20	Lewis and Clark Caverns	SP	3	51	3518.1(06)
T01N	R02W	20	Lewis and Clark Caverns	SP	3	51	3518.1(02)
T01N	R02W	21	Lewis and Clark Caverns	SP	3	51	3518.1(05)
T01N	R02W	21	Lewis and Clark Caverns	SP	3	51	3518.1(06)
T01N	R02W	21	Lewis and Clark Caverns	SP	3	51	3518.6(A)01
T01N	R03E	12	Four Corners	FAS	3	06	3415.1(01)
T01N	R03E	12	Four Corners	FAS	3	06	3415.6(B)01
T01N	R03W	07	Mayflower Bridge	FAS	3	51	3485.1(01)
T01N	R03W	07	Mayflower Bridge	FAS	3	51	3485.6(B)01
T01N	R03W	07	Mayflower Bridge	FAS	3	51	3485.6(C)01
T01N	R03W	10	Cardwell	FAS	3	25	3256.1(01)
T01N	R03W	10	Cardwell	FAS	3	25	3256.6(A)01
T01N	R03W	12	Lewis and Clark Caverns	SP	3	51	3518.1(02)
T01N	R03W	13	Lewis and Clark Caverns	SP	3	51	3518.1(02)
T01N	R04W	14	Kountz Bridge	FAA	3	25	3470.1(01)
T01N	R04W	29	Parrot Castle	FAA	3	51	3254.1(01)
T01N	R09W	09	Fleecer Mountain	WMA	3	01	3025.4(B)01
T01N	R09W	17	Fleecer Mountain	WMA	3	01	3025.4(B)01
T01N	R09W	20	Fleecer Mountain	WMA	3	01	3025.1(01)
T01N	R09W	20	Fleecer Mountain	WMA	3	01	3025.4(B)01
T01N	R09W	21	Fleecer Mountain	WMA	3	01	3025.4(B)01
T01N	R09W	27	Fleecer Mountain	WMA	3	01	3025.1(01)
T01N	R09W	29	Fleecer Mountain	WMA	3	01	3025.1(01)
T01N	R09W	29	Fleecer Mountain	WMA	3	01	3025.4(B)01
T01N	R09W	32	Fleecer Mountain	WMA	3	01	3025.1(01)
T01N	R09W	32	Fleecer Mountain	WMA	3	01	3025.4(B)01
T01N	R09W	33	Fleecer Mountain	WMA	3	01	3025.1(01)
T01N	R09W	33	Fleecer Mountain	WMA	3	01	3025.5(03)
T01N	R09W	33	Fleecer Mountain	WMA	3	01	3025.4(B)01
T01N	R10W	35	Fleecer Mountain	WMA	3	01	3025.1(05)
T01N	R10W	36	Fleecer Mountain	WMA	3	01	3025.1(03)
T01N	R10W	36	Fleecer Mountain	WMA	3	01	3025.1(05)
T01N	R13E	35	Grey Bear	FAA	5	40	5315.1(01)
T01N	R13E	35	Grey Bear	FAA	5	40	5315.6(B)01
T01N	R13E	35	Grey Bear	FAA	5	40	5315.6(A)01
T01N	R13W	04	Fishtrap Creek	FAA	3	30	3410.1(01)
T01N	R13W	04	Fishtrap Creek	FAA	3	18	3410.1(02)
T01N	R14E	14	Yellowstone River Trt. Htchry.	HTC	5	40	5109.1(01)
T01N	R14E	14	Yellowstone River Trt. Htchry.	HTC	5	40	5109.1(02)
T01N	R14E	14	Yellowstone River Trt. Htchry.	HTC	5	40	5109.6(A)02
T01N	R14E	14	Yellowstone River Trt. Htchry.	HTC	5	40	5109.6(B)01
T01N	R14E	14	Yellowstone River Trt. Htchry.	HTC	5	40	5109.5(03)

MONTANA FISH, WILDLIFE AND PARKS
2003 LAND INVENTORY
TOWNSHIP, RANGE, SECTION INDEX

08/06/03

Town-ship	Range	Sec.	Site Name	Site Type	Region	County	File #
T01N	R14E	14	Yellowstone River Trt. Htchry.	HTC	5	40	5109.5(02)
T01N	R14E	15	Yellowstone River Trt. Htchry.	HTC	5	40	5109.1(02)
T01N	R14E	15	Yellowstone River Trt. Htchry.	HTC	5	40	5109.1(03)
T01N	R14E	15	Yellowstone River Trt. Htchry.	HTC	5	40	5109.6(A)01
T01N	R14E	34	Big Rock	FAA	5	40	5203.1(01)
T01N	R15E	06	Otter Creek	FAA	5	40	5337.2(01)
T01N	R15E	07	Otter Creek	FAA	5	40	5337.1(01)
T01N	R21E	01	Big Lake	WMA	5	32	5047.2(01)
T01N	R22E	06	Big Lake	WMA	5	32	5047.2(01)
T01N	R25E	25	Billings Airport Hangar	ADM	5	03	5002.2(02)
T01N	R26E	10	Lake Elmo	SP	5	03	5570.1(01)
T01N	R26E	10	Lake Elmo	SP	5	03	5570.8(01)
T01N	R26E	10	Lake Elmo	SP	5	03	5570.6(A)04
T01N	R26E	10	Lake Elmo	SP	5	03	5570.6(A)03
T01N	R26E	10	Lake Elmo	SP	5	03	5570.6(A)02
T01N	R26E	10	Lake Elmo	SP	5	03	5570.1(02)
T01N	R26E	10	Lake Elmo	SP	5	03	5570.6(A)01
T01N	R26E	10	Lake Elmo	SP	5	03	5570.1(03)
T01N	R26E	15	Billings Reg. Hdqtrs. (New)	ADM	5	03	5003.1(01)
T01N	R26E	15	Lake Elmo	SP	5	03	5570.1(03)
T01N	R26E	15	Lake Elmo	SP	5	03	5570.6(A)04
T01N	R26E	15	Lake Elmo	SP	5	03	5570.8(01)
T01N	R26E	15	Billings Reg. Hdqtrs. (New)	ADM	5	03	5003.6(A)01
T01N	R26E	15	Billings Reg. Hdqtrs. (New)	ADM	5	03	5003.6(B)01
T01N	R26E	22	Billings Reg. Hdqtrs. (Old)	ADM	5	03	5001.1(01)
T01N	R26E	22	Billings Reg. Hdqtrs. (Old)	ADM	5	03	5001.6(B)01
T01N	R26E	22	Billings Reg. Hdqtrs. (Old)	ADM	5	03	5001.8(01)
T01N	R26E	22	Billings Reg. Hdqtrs. (Old)	ADM	5	03	5001.5(01)
T01N	R26E	22	Billings Reg. Hdqtrs. (Old)	ADM	5	03	5001.6(A)01
T01N	R26E	34	East River Bridge	FAS	5	03	5260.1(01)
T01N	R26E	34	East River Bridge	FAS	5	03	5260.2(01)
T01N	R33E	10	Grant Marsh	WMA	5	22	5075.1(01)
T01N	R33E	10	Grant Marsh	FAS	5	22	5075.1(01)
T01N	R33E	10	Grant Marsh	WMA	5	22	5075.5(01)
T01N	R33E	10	Grant Marsh	FAS	5	22	5075.5(01)
T01N	R33E	11	Grant Marsh	WMA	5	22	5075.1(01)
T01N	R33E	11	Grant Marsh	FAS	5	22	5075.1(01)
T01N	R33E	14	Grant Marsh	WMA	5	22	5075.1(01)
T01N	R33E	14	Grant Marsh	FAS	5	22	5075.1(01)
T01N	R33E	15	Grant Marsh	WMA	5	22	5075.1(01)
T01N	R33E	15	Grant Marsh	FAS	5	22	5075.1(01)
T01N	R33E	15	Grant Marsh	WMA	5	22	5075.5(01)
T01N	R33E	15	Grant Marsh	FAS	5	22	5075.5(01)
T01N	R54E	31	Brewer CE	WMA	7	09	7056.3(01)
T01S	R01W	28	Willow Creek Fish Trap	FT	3	25	3200.2(01)
T01S	R01W	29	Willow Creek Fish Trap	FT	3	25	3200.2(01)
T01S	R01W	34	Harrison Lake	FAS	3	25	3205.1(01)
T01S	R02E	29	Greycliff	FAA	3	06	3285.1(03)
T01S	R02E	30	Greycliff	FAA	3	06	3285.1(01)
T01S	R02E	31	Greycliff	FAA	3	06	3285.1(01)
T01S	R02E	32	Greycliff	FAA	3	06	3285.1(01)
T01S	R02E	?	Greycliff	FAA	3	06	3285.2(01)
T01S	R04E	09	Erwin Bridge	FAA	3	06	3405.1(01)
T01S	R04E	15	Cameron Bridge	FAA	3	06	3253.4(01)
T01S	R04E	21	Cameron Bridge	FAA	3	06	3253.1(02)
T01S	R04E	21	Cameron Bridge	FAA	3	06	3253.6(A)01
T01S	R04E	22	Cameron Bridge	FAA	3	06	3253.1(01)
T01S	R04E	22	Cameron Bridge	FAA	3	06	3253.1(02)
T01S	R04E	22	Cameron Bridge	FAA	3	06	3253.1(03)

MONTANA FISH, WILDLIFE AND PARKS
2003 LAND INVENTORY
TOWNSHIP, RANGE, SECTION INDEX

08/06/03

Town-ship	Range	Sec.	Site Name	Site Type	Region	County	File #
T01S	R04E	22	Cameron Bridge	FAA	3	06	3253.4(01)
T01S	R04E	22	Cameron Bridge	FAA	3	06	3253.6(B)01
T01S	R04E	22	Cameron Bridge	FAA	3	06	3253.6(A)02
T01S	R04E	22	Cameron Bridge	FAA	3	06	3253.6(A)01
T01S	R05E	25	Cherry River	FAS	3	06	3250.1(01)
T01S	R05E	26	Cherry River	FAS	3	06	3250.1(02)
T01S	R05E	36	Cherry River	FAS	3	06	3250.1(01)
T01S	R05E	36	Cherry River	FAS	3	06	3250.2(01)
T01S	R05E	36	Cherry River	FAS	3	06	3250.6(A)01
T01S	R06E	31	East Gallatin	AFLP	3	06	3575.1(01)
T01S	R06E	31	East Gallatin	AFLP	3	06	3575.1(03)
T01S	R06E	31	East Gallatin	AFLP	3	06	3575.10(01)
T01S	R06E	31	East Gallatin	AFLP	3	06	3575.2(02)
T01S	R06E	31	East Gallatin	AFLP	3	06	3575.2(01)
T01S	R09W	04	Fleecer Mountain	WMA	3	01	3025.1(01)
T01S	R09W	04	Fleecer Mountain	WMA	3	01	3025.5(03)
T01S	R09W	05	Fleecer Mountain	WMA	3	01	3025.7(B)02
T01S	R09W	05	Fleecer Mountain	WMA	3	01	3025.1(01)
T01S	R09W	05	Fleecer Mountain	WMA	3	01	3025.5(03)
T01S	R09W	05	Fleecer Mountain	WMA	3	01	3025.4(B)01
T01S	R09W	05	Fleecer Mountain	WMA	3	01	3025.1(04)
T01S	R09W	06	Fleecer Mountain	WMA	3	01	3025.1(08)
T01S	R09W	06	Fleecer Mountain	WMA	3	01	3025.7(B)02
T01S	R09W	06	Fleecer Mountain	WMA	3	01	3025.2(01)
T01S	R09W	06	Fleecer Mountain	WMA	3	01	3025.4(B)01
T01S	R09W	07	Fleecer Mountain	WMA	3	01	3025.1(02)
T01S	R09W	07	Fleecer Mountain	WMA	3	01	3025.4(B)01
T01S	R09W	07	Fleecer Mountain	WMA	3	01	3025.6(A)01
T01S	R09W	07	Fleecer Mountain	WMA	3	01	3025.7(B)02
T01S	R09W	07	Fleecer Mountain	WMA	3	01	3025.2(01)
T01S	R09W	08	Fleecer Mountain	WMA	3	01	3025.1(01)
T01S	R09W	08	Fleecer Mountain	WMA	3	01	3025.1(04)
T01S	R09W	08	Fleecer Mountain	WMA	3	01	3025.5(01)
T01S	R09W	08	Fleecer Mountain	WMA	3	01	3025.5(03)
T01S	R09W	18	Fleecer Mountain	WMA	3	01	3025.2(02)
T01S	R10E	26	Highway 89 Bridge	FAS	3	49	3455.2(01)
T01S	R10W	01	Fleecer Mountain	WMA	3	01	3025.1(03)
T01S	R10W	01	Fleecer Mountain	WMA	3	01	3025.1(07)
T01S	R10W	01	Fleecer Mountain	WMA	3	01	3025.1(08)
T01S	R10W	02	Fleecer Mountain	WMA	3	01	3025.1(02)
T01S	R10W	02	Fleecer Mountain	WMA	3	01	3025.1(05)
T01S	R10W	02	Fleecer Mountain	WMA	3	01	3025.1(03)
T01S	R10W	03	Powerhouse	FAS	3	01	3366.1(01)
T01S	R10W	03	Greenwood Bottoms	FAS	3	18	3435.1(01)
T01S	R10W	04	Dewey	FAS	3	18	3380.1(01)
T01S	R10W	04	Greenwood Bottoms	FAS	3	18	3435.1(01)
T01S	R10W	10	Powerhouse	FAS	3	01	3366.1(01)
T01S	R10W	11	Fleecer Mountain	WMA	3	01	3025.1(02)
T01S	R10W	11	Powerhouse	FAS	3	01	3366.1(01)
T01S	R10W	12	Fleecer Mountain	WMA	3	01	3025.1(02)
T01S	R10W	12	Fleecer Mountain	WMA	3	01	3025.6(A)02
T01S	R10W	12	Fleecer Mountain	WMA	3	01	3025.5(02)
T01S	R10W	12	Fleecer Mountain	WMA	3	01	3025.6(A)01
T01S	R10W	12	Fleecer Mountain	WMA	3	01	3025.7(B)02
T01S	R10W	12	Fleecer Mountain	WMA	3	01	3025.9(01)
T01S	R11E	19	Sheep Mountain	FAS	3	49	3290.1(01)
T01S	R11W	19	Sheep Mountain	FAS	3	49	3290.1(02)
T01S	R12E	15	Springdale Bridge	FAS	3	49	3235.1(01)
T01S	R12E	15	Springdale Bridge	FAS	3	49	3235.5(01)

MONTANA FISH, WILDLIFE AND PARKS
2003 LAND INVENTORY
TOWNSHIP, RANGE, SECTION INDEX

08/06/03

Town-ship	Range	Sec.	Site Name	Site Type	Region	County	File #
T01S	R12E	15	Springdale Bridge	FAS	3	49	3235.6(A)02
T01S	R12E	15	Springdale Bridge	FAS	3	49	3235.6(A)01
T01S	R16E	07	Greycliff Prairie Dog Town	SP	5	40	5552.1(01)
T01S	R16E	07	Greycliff Prairie Dog Town	SP	5	40	5552.2(01)
T01S	R16E	08	Pelican	FAA	5	40	5360.1(01)
T01S	R16E	08	Pelican	FAA	5	40	5360.6(B)01
T01S	R16E	09	Pelican	FAA	5	40	5360.1(01)
T01S	R16E	16	Pelican	FAA	5	40	5360.1(01)
T01S	R16E	17	Pelican	FAA	5	40	5360.1(01)
T01S	R17E	28	Bratten	FAA	5	40	5235.1(01)
T01S	R17E	28	Bratten	FAA	5	40	5235.5(01)
T01S	R18E	30	Indian Fort	FAS	5	32	5330.1(01)
T01S	R18E	30	Indian Fort	FAS	5	32	5330.2(01)
T01S	R26E	15	South Hills	FAS	5	03	5250.1(01)
T01S	R26E	16	Lake Josephine	AFLP	5	03	5565.1(01)
T01S	R26E	16	Lake Josephine	AFLP	5	03	5565.7(E)01
T01S	R26E	16	Lake Josephine	AFLP	5	03	5565.8(01)
T01S	R26E	16	Lake Josephine	AFLP	5	03	5565.6(A)01
T01S	R27E	07	Pictograph Cave	SP	5	03	5516.2(01)
T01S	R27E	18	Pictograph Cave	SP	5	03	5516.2(01)
T01S	R27E	19	Pictograph Cave	SP	5	03	5516.1(01)
T01S	R27E	19	Pictograph Cave	SP	5	03	5516.2(01)
T01S	R27E	19	Pictograph Cave	SP	5	03	5516.3(01)
T01S	R27E	20	Pictograph Cave	SP	5	03	5516.3(01)
T01S	R34E	07	Arapooish	FAA	5	22	5270.1(01)
T01S	R34E	07	Arapooish	FAA	5	22	5270.10(01)
T01S	R34E	18	Arapooish	FAA	5	22	5270.1(01)
T01S	R34E	18	Arapooish	FAA	5	22	5270.10(01)
T01S	R34E	18	Arapooish	FAA	5	22	5270.2(01)
T01S	R54E	01	Brewer CE	WMA	7	09	7056.3(01)
T01S	R54E	02	Brewer CE	WMA	7	09	7056.3(01)
T01S	R54E	03	Brewer CE	WMA	7	09	7056.3(01)
T01S	R54E	04	Brewer CE	WMA	7	09	7056.3(01)
T01S	R54E	08	Brewer CE	WMA	7	09	7056.3(01)
T01S	R54E	09	Brewer CE	WMA	7	09	7056.3(01)
T01S	R54E	10	Brewer CE	WMA	7	09	7056.3(01)
T01S	R54E	11	Brewer CE	WMA	7	09	7056.3(01)
T01S	R54E	12	Brewer CE	WMA	7	09	7056.3(01)
T01S	R54E	13	Brewer CE	WMA	7	09	7056.3(01)
T01S	R54E	14	Brewer CE	WMA	7	09	7056.3(01)
T01S	R54E	15	Brewer CE	WMA	7	09	7056.3(01)
T01S	R54E	17	Brewer CE	WMA	7	09	7056.3(01)
T01S	R54E	24	Brewer CE	WMA	7	09	7056.3(01)
T01S	R54E	25	Brewer CE	WMA	7	09	7056.3(01)
T01S	R54E*	24	Brewer CE	WMA	7	09	7056.3(01)
T01S	R55E	31	Brewer CE	WMA	7	09	7056.3(01)
T01S	R55E	32	Brewer CE	WMA	7	09	7056.3(01)
T01S	R55E	33	Brewer CE	WMA	7	09	7056.3(01)
T02N	R01E	25	Three Forks Ponds	AFLF	3	06	3270.1(01)
T02N	R01E	25	Three Forks Ponds	AFLF	3	06	3270.5(01)
T02N	R01E	25	Three Forks Ponds	AFLF	3	06	3270.7(E)01
T02N	R01E	25	Three Forks Ponds	AFLF	3	06	3270.6(A)01
T02N	R01E	27	Drouillard	FAS	3	06	3385.1(01)
T02N	R02E	08	Missouri Headwaters	SP	3	06	3523.1(03)
T02N	R02E	08	Missouri Headwaters	SP	3	06	3523.1(04)
T02N	R02E	08	Missouri Headwaters	SP	3	06	3523.8(01)
T02N	R02E	08	Missouri Headwaters	SP	3	06	3523.2(01)
T02N	R02E	09	Missouri Headwaters	SP	3	06	3523.1(01)
T02N	R02E	09	Missouri Headwaters	SP	3	06	3523.6(A)04

MONTANA FISH, WILDLIFE AND PARKS
2003 LAND INVENTORY
TOWNSHIP, RANGE, SECTION INDEX

08/06/03

Town-ship	Range	Sec.	Site Name	Site Type	Region	County	File #
T02N	R02E	09	Missouri Headwaters	SP	3	06	3523.6(A)02
T02N	R02E	09	Missouri Headwaters	SP	3	06	3523.6(A)03
T02N	R02E	09	Missouri Headwaters	SP	3	06	3523.1(04)
T02N	R02E	09	Missouri Headwaters	SP	3	06	3523.2(01)
T02N	R02E	09	Missouri Headwaters	SP	3	06	3523.2(02)
T02N	R02E	09	Missouri Headwaters	SP	3	06	3523.8(01)
T02N	R02E	09	Missouri Headwaters	SP	3	06	3523.6(A)01
T02N	R02E	09	Missouri Headwaters	SP	3	06	3523.1(02)
T02N	R02E	16	Missouri Headwaters	SP	3	06	3523.1(06)
T02N	R02E	16	Missouri Headwaters	SP	3	06	3523.8(01)
T02N	R02E	17	Missouri Headwaters	SP	3	06	3523.1(03)
T02N	R02E	17	Missouri Headwaters	SP	3	06	3523.6(A)04
T02N	R02E	17	Missouri Headwaters	SP	3	06	3523.8(01)
T02N	R02E	17	Missouri Headwaters	SP	3	06	3523.2(01)
T02N	R02E	17	Missouri Headwaters	SP	3	06	3523.1(05)
T02N	R02E	20	Missouri Headwaters	SP	3	06	3523.1(03)
T02N	R02E	20	Missouri Headwaters	SP	3	06	3523.6(A)04
T02N	R02E	21	Missouri Headwaters	SP	3	06	3523.1(03)
T02N	R02E	30	Blackbird	FAS	3	06	3335.2(01)
T02N	R02E	30	Milwaukee	FAS	3	06	3490.1(01)
T02N	R02E	30	Blackbird	FAS	3	06	3335.6(A)01
T02N	R02E	30	Blackbird	FAS	3	06	3335.6(A)02
T02N	R03E	26	Gallatin Forks	FAA	3	06	3425.1(01)
T02N	R03E	27	Gallatin Forks	FAA	3	06	3425.1(01)
T02N	R03E	34	Gallatin Forks	FAA	3	06	3425.1(01)
T02N	R03E	35	Gallatin Forks	FAA	3	06	3425.1(01)
T02N	R03E	35	Gallatin Forks	FAA	3	06	3425.6(A)01
T02N	R05E	23	Bridger Mountain	WHPA	3	06	3076.2(01)
T02N	R05E	24	Maher CE	WMA	3	06	3075.3(01)
T02N	R05E	25	Maher CE	WMA	3	06	3075.3(01)
T02N	R05E	26	Maher CE	WMA	3	06	3075.3(01)
T02N	R05E	35	Maher CE	WMA	3	06	3075.3(01)
T02N	R10W	03	Mt. Haggin	WMA	3	01	3069.4(B)02
T02N	R10W	04	Mt. Haggin	WMA	3	01	3069.4(B)02
T02N	R11W	02	Mt. Haggin	WMA	3	01	3069.1(01)
T02N	R11W	02	Mt. Haggin	WMA	3	01	3069.1(01)
T02N	R11W	02	Mt. Haggin	WMA	3	01	3069.1(01)
T02N	R11W	03	Mt. Haggin	WMA	3	01	3069.1(01)
T02N	R11W	04	Mt. Haggin	WMA	3	01	3069.1(01)
T02N	R11W	05	Mt. Haggin	WMA	3	01	3069.1(01)
T02N	R11W	06	Mt. Haggin	WMA	3	01	3069.1(01)
T02N	R11W	06	Mt. Haggin	WMA	3	01	3069.7(B)01
T02N	R11W	07	Mt. Haggin	WMA	3	01	3069.1(01)
T02N	R11W	08	Mt. Haggin	WMA	3	01	3069.1(01)
T02N	R11W	09	Mt. Haggin	WMA	3	01	3069.1(01)
T02N	R11W	10	Mt. Haggin	WMA	3	01	3069.1(01)
T02N	R11W	11	Mt. Haggin	WMA	3	01	3069.1(01)
T02N	R11W	11	Mt. Haggin	WMA	3	01	3069.1(01)
T02N	R11W	14	Mt. Haggin	WMA	3	01	3069.1(01)
T02N	R11W	14	Mt. Haggin	WMA	3	01	3069.1(01)
T02N	R11W	15	Mt. Haggin	WMA	3	01	3069.1(01)
T02N	R11W	15	Mt. Haggin	WMA	3	01	3069.1(01)
T02N	R11W	16	Mt. Haggin	WMA	3	01	3069.1(01)
T02N	R11W	16	Mt. Haggin	WMA	3	01	3069.1(01)
T02N	R11W	17	Mt. Haggin	WMA	3	01	3069.1(01)
T02N	R11W	?	Mt. Haggin	WMA	3	01	3069.1(01)
T02N	R12W	01	Mt. Haggin	WMA	3	01	3069.1(01)
T02N	R12W	01	Mt. Haggin	WMA	3	30	3069.1(04)
T02N	R12W	01	Mt. Haggin	WMA	3	01	3069.7(B)01

MONTANA FISH, WILDLIFE AND PARKS
2003 LAND INVENTORY
TOWNSHIP, RANGE, SECTION INDEX

08/06/03

Town-ship	Range	Sec.	Site Name	Site Type	Region	County	File #
T02N	R12W	01	Mt. Haggin	WMA	3	30	3069.7(B)05
T02N	R12W	02	Mt. Haggin	WMA	3	01	3069.1(01)
T02N	R12W	02	Mt. Haggin	WMA	3	01	3069.7(B)01
T02N	R12W	02	Mt. Haggin	WMA	3	30	3069.7(B)05
T02N	R12W	03	Mt. Haggin	WMA	3	01	3069.1(01)
T02N	R12W	03	Mt. Haggin	WMA	3	01	3069.7(B)01
T02N	R12W	04	Mt. Haggin	WMA	3	01	3069.1(01)
T02N	R12W	04	Mt. Haggin	WMA	3	30	3069.6(A)01
T02N	R12W	04	Mt. Haggin	WMA	3	30	3069.7(B)05
T02N	R12W	04	Mt. Haggin	WMA	3	01	3069.7(B)01
T02N	R12W	05	Mt. Haggin	WMA	3	01	3069.1(01)
T02N	R12W	05	Mt. Haggin	WMA	3	30	3069.6(A)01
T02N	R12W	05	Mt. Haggin	WMA	3	30	3069.7(B)05
T02N	R12W	07	Mt. Haggin	WMA	3	01	3069.1(01)
T02N	R12W	07	Mt. Haggin	WMA	3	30	3069.7(B)05
T02N	R12W	08	Mt. Haggin	WMA	3	01	3069.1(01)
T02N	R12W	08	Mt. Haggin	WMA	3	30	3069.7(B)05
T02N	R12W	09	Mt. Haggin	WMA	3	01	3069.1(01)
T02N	R12W	09	Mt. Haggin	WMA	3	30	3069.7(B)05
T02N	R12W	09	Mt. Haggin	WMA	3	01	3069.7(B)01
T02N	R12W	09	Mt. Haggin	WMA	3	30	3069.6(A)01
T02N	R12W	10	Mt. Haggin	WMA	3	01	3069.1(01)
T02N	R12W	10	Mt. Haggin	WMA	3	01	3069.7(B)01
T02N	R12W	10	Mt. Haggin	WMA	3	30	3069.7(B)05
T02N	R12W	11	Mt. Haggin	WMA	3	01	3069.1(01)
T02N	R12W	11	Mt. Haggin	WMA	3	30	3069.7(B)05
T02N	R12W	11	Mt. Haggin	WMA	3	01	3069.7(B)01
T02N	R12W	12	Mt. Haggin	WMA	3	01	3069.1(01)
T02N	R12W	12	Mt. Haggin	WMA	3	30	3069.7(B)05
T02N	R12W	16	Mt. Haggin	WMA	3	01	3069.1(01)
T02N	R12W	16	Mt. Haggin	WMA	3	30	3069.7(B)05
T02N	R12W	18	Mt. Haggin	WMA	3	01	3069.1(01)
T02N	R12W	18	Mt. Haggin	WMA	3	30	3069.7(B)05
T02N	R13W	12	Mt. Haggin	WMA	3	01	3069.1(01)
T02N	R13W	12	Mt. Haggin	WMA	3	30	3069.7(B)05
T02N	R13W	13	Mt. Haggin	WMA	3	01	3069.1(01)
T02N	R13W	13	Mt. Haggin	WMA	3	30	3069.7(B)05
T02N	R13W	36	Sportsman's Park	FAS	3	30	3325.2(01)
T02N	R21E	24	Big Lake	WMA	5	32	5047.2(01)
T02N	R21E	25	Big Lake	WMA	5	32	5047.1(01)
T02N	R21E	25	Big Lake	WMA	5	32	5047.2(01)
T02N	R21E	25	Big Lake	WMA	5	32	5047.8(01)
T02N	R21E	26	Big Lake	WMA	5	32	5047.1(01)
T02N	R21E	26	Big Lake	WMA	5	32	5047.7(D)02
T02N	R21E	35	Big Lake	WMA	5	32	5047.1(01)
T02N	R21E	35	Big Lake	WMA	5	32	5047.7(D)02
T02N	R21E	35	Big Lake	WMA	5	32	5047.2(04)
T02N	R21E	35	Big Lake	WMA	5	32	5047.2(01)
T02N	R21E	36	Big Lake	WMA	5	32	5047.2(03)
T02N	R21W	13	W W White Memorial	FAS	2	13	2282.2(01)
T02N	R33E	14	General Custer	FAA	5	22	5310.1(01)
T02N	R33E	14	General Custer	FAA	5	22	5310.2(01)
T02N	R45E	01	Bice CE	WMA	7	14	7080.3(01)
T02N	R45E	02	Bice CE	WMA	7	14	7080.3(01)
T02N	R45E	03	Bice CE	WMA	7	14	7080.3(01)
T02N	R45E	10	Bice CE	WMA	7	14	7080.3(01)
T02N	R45E	11	Bice CE	WMA	7	14	7080.3(01)
T02N	R45E	12	Bice CE	WMA	7	14	7080.3(01)
T02S	R01W	03	Harrison Lake	FAS	3	25	3205.1(01)

MONTANA FISH, WILDLIFE AND PARKS
2003 LAND INVENTORY
TOWNSHIP, RANGE, SECTION INDEX

08/06/03

Town-ship	Range	Sec.	Site Name	Site Type	Region	County	File #
T02S	R02E	05	Greycliff	FAA	3	06	3285.1(01)
T02S	R02E	05	Greycliff	FAA	3	06	3285.5(01)
T02S	R02E	06	Greycliff	FAA	3	06	3285.1(04)
T02S	R02E	06	Greycliff	FAA	3	06	3285.6(A)01
T02S	R02E	07	Greycliff	FAA	3	06	3285.1(02)
T02S	R02E	19	Black's Ford	FAS	3	06	3340.2(01)
T02S	R04E	10	Sheds Bridge	FAS	3	06	3263.1(01)
T02S	R04E	10	Sheds Bridge	FAS	3	06	3263.5(01)
T02S	R04E	35	Axtell Bridge	FAS	3	06	3330.1(01)
T02S	R05E	11	Bozeman Pond	AFLF	3	06	3001.1(01)
T02S	R05E	11	Bozeman Pond	AFLF	3	06	3001.1(02)
T02S	R05E	11	Bozeman Pond	AFLF	3	06	3001.5(02)
T02S	R05E	11	Bozeman Pond	AFLF	3	06	3001.6(B)01
T02S	R05E	11	Bozeman Pond	AFLF	3	06	3001.7(E)01
T02S	R05E	11	Bozeman Pond	AFLF	3	06	3001.6(A)02
T02S	R05E	11	Bozeman Pond	AFLF	3	06	3001.6(A)01
T02S	R05E	11	Bozeman Pond	AFLF	3	06	3001.5(03)
T02S	R05E	13	Bozeman Reg. Hdqtrs. (New)	ADM	3	06	3002.2(01)
T02S	R05E	13	Bozeman Reg. Hdqtrs. (New)	ADM	3	06	3002.8(01)
T02S	R06W	01	Silver Star	FAS	3	25	3264.1(01)
T02S	R06W	01	Silver Star	FAS	3	25	3264.5(01)
T02S	R06W	01	Silver Star	FAS	3	25	3264.5(02)
T02S	R06W	27	Hell's Canyon	FAS	3	25	3278.1(01)
T02S	R09E	26	Livingston Area Office	ADM	3	49	3019.2(01)
T02S	R09W	10	Maidenrock	FAA	3	18	3252.1(01)
T02S	R09W	10	Maidenrock	FAA	3	18	3252.7(B)02
T02S	R09W	10	Maidenrock	FAA	3	01	3252.6(A)01
T02S	R09W	10	Maidenrock	FAA	3	18	3252.6(B)02
T02S	R09W	15	Maidenrock	FAA	3	18	3252.1(01)
T02S	R09W	15	Maidenrock	FAA	3	18	3252.6(B)02
T02S	R09W	15	Maidenrock	FAA	3	18	3252.7(B)02
T02S	R09W	15	Maidenrock	FAA	3	18	3252.6(B)01
T02S	R09W	22	Maidenrock	FAA	3	18	3252.1(01)
T02S	R09W	22	Maidenrock	FAA	3	18	3252.1(02)
T02S	R09W	22	Maidenrock	FAA	3	18	3252.7(B)02
T02S	R09W	35	Salmon Fly	FAS	3	18	3259.1(01)
T02S	R09W	35	Salmon Fly	FAS	3	18	3259.6(B)01
T02S	R10E	18	Mayor's Landing	AFLF	3	49	3801.2(01)
T02S	R13E	15	Boulder Forks	FAA	5	40	5275.1(01)
T02S	R13E	15	Boulder Forks	FAA	5	40	5275.6(A)01
T02S	R20E	31	Fireman's Point	FAA	5	32	5201.1(01)
T02S	R20E	32	Fireman's Point	FAA	5	32	5201.1(01)
T02S	R20E	32	Fireman's Point	FAA	5	32	5201.6(A)01
T02S	R20E	32	Fireman's Point	FAA	5	32	5201.6(B)01
T02S	R20E	34	Itch-Kep-Pe	FAS	5	32	5335.9(01)
T02S	R22W	10	Painted Rocks	SP	2	13	2525.2(02)
T02S	R23E	36	Buffalo Mirage	FAS	5	03	5285.1(01)
T02S	R23E	36	Buffalo Mirage	FAS	5	03	5285.2(01)
T02S	R24E	15	Riverside Park Boat Ramp	AFLF	5	03	5370.2(01)
T02S	R24E	17	Laurel Pond	AFLF	5	03	5800.2(01)
T02S	R24E	22	Statewide Sikes Act MOUs	ADM	9	00	9800.8(01)
T02S	R24E	23	Statewide Sikes Act MOUs	ADM	9	00	9800.8(01)
T02S	R24E	23	Statewide Sikes Act MOUs	ADM	9	00	9800.8(01)
T02S	R24E	24	Statewide Sikes Act MOUs	ADM	9	00	9800.8(01)
T02S	R25E	04	Duck Creek Bridge	FAA	5	03	5400.1(01)
T02S	R33E	20	Two Leggins	FAS	5	22	5385.1(01)
T02S	R33E	21	Two Leggins	FAS	5	22	5385.1(01)
T02S	R54E	01	Brewer CE	WMA	7	09	7056.3(01)
T02S	R54E	11	Brewer CE	WMA	7	09	7056.3(01)

MONTANA FISH, WILDLIFE AND PARKS
2003 LAND INVENTORY
TOWNSHIP, RANGE, SECTION INDEX

08/06/03

Town-ship	Range	Sec.	Site Name	Site Type	Region	County	File #
T02S	R54E	12	Brewer CE	WMA	7	09	7056.3(01)
T02S	R54E	13	Brewer CE	WMA	7	09	7056.3(01)
T02S	R54E	14	Brewer CE	WMA	7	09	7056.3(01)
T02S	R54E	22	Brewer CE	WMA	7	09	7056.3(01)
T02S	R54E	23	Brewer CE	WMA	7	09	7056.3(01)
T02S	R54E	24	Brewer CE	WMA	7	09	7056.3(01)
T02S	R55E	03	Brewer CE	WMA	7	09	7056.3(01)
T02S	R55E	04	Brewer CE	WMA	7	09	7056.3(01)
T02S	R55E	05	Brewer CE	WMA	7	09	7056.3(01)
T02S	R55E	06	Brewer CE	WMA	7	09	7056.3(01)
T02S	R55E	07	Brewer CE	WMA	7	09	7056.3(01)
T02S	R55E	08	Brewer CE	WMA	7	09	7056.3(01)
T02S	R55E	09	Brewer CE	WMA	7	09	7056.3(01)
T02S	R55E	17	Brewer CE	WMA	7	09	7056.3(01)
T02S	R55E	18	Brewer CE	WMA	7	09	7056.3(01)
T02S	R55E	18	Brewer CE	WMA	7	42	7056.6(C)01
T02S	R55E	19	Brewer CE	WMA	7	09	7056.3(01)
T02S	R55E	20	Brewer CE	WMA	7	09	7056.3(01)
T02S	R55E	21	Brewer CE	WMA	7	09	7056.3(01)
T02S	R55E	22	Brewer CE	WMA	7	09	7056.3(01)
T02S	R55E	23	Brewer CE	WMA	7	09	7056.3(01)
T02S	R55E	24	Brewer CE	WMA	7	09	7056.3(01)
T02S	R55E	25	Brewer CE	WMA	7	09	7056.3(01)
T02S	R55E	26	Brewer CE	WMA	7	09	7056.3(01)
T02S	R55E	27	Brewer CE	WMA	7	09	7056.3(01)
T02S	R55E	28	Brewer CE	WMA	7	09	7056.3(01)
T02S	R55E	29	Brewer CE	WMA	7	09	7056.3(01)
T02S	R55E	30	Brewer CE	WMA	7	09	7056.3(01)
T02S	R55E	31	Brewer CE	WMA	7	09	7056.3(01)
T02S	R55E	32	Brewer CE	WMA	7	09	7056.3(01)
T02S	R55E	34	Brewer CE	WMA	7	09	7056.3(01)
T02S	R55E	34	Brewer CE	WMA	7	42	7056.6(A)01
T03N	R02E	01	Fairweather	FAA	3	06	3221.1(03)
T03N	R02E	01	Fairweather	FAA	3	06	3221.7(D)01
T03N	R02E	12	Fairweather	FAA	3	06	3221.1(02)
T03N	R02E	12	Fairweather	FAA	3	06	3221.7(D)01
T03N	R02E	12	Fairweather	FAA	3	06	3221.1(03)
T03N	R02E	24	Fairweather	FAA	3	06	3221.1(03)
T03N	R02E	26	Fairweather	FAA	3	06	3221.1(03)
T03N	R02E	26	Fairweather	FAA	3	06	3221.6(A)01
T03N	R04W	03	Keogh CE	WMA	3	51	3095.3(01)
T03N	R04W	04	Keogh CE	WMA	3	51	3095.3(01)
T03N	R04W	05	Keogh CE	WMA	3	51	3095.3(01)
T03N	R04W	07	Keogh CE	WMA	3	51	3095.3(01)
T03N	R04W	08	Keogh CE	WMA	3	51	3095.3(01)
T03N	R04W	09	Keogh CE	WMA	3	51	3095.3(01)
T03N	R04W	10	Keogh CE	WMA	3	51	3095.3(01)
T03N	R04W	11	Keogh CE	WMA	3	51	3095.3(01)
T03N	R04W	16	Keogh CE	WMA	3	51	3095.3(01)
T03N	R04W	17	Keogh CE	WMA	3	51	3095.3(01)
T03N	R07W	31	Butte Area Office	ADM	3	01	3017.2(01)
T03N	R09W	31	Fleecer Mountain	WMA	3	01	3025.1(06)
T03N	R10W	04	Mt. Haggin	WMA	3	01	3069.1(01)
T03N	R10W	04	Mt. Haggin	WMA	3	01	3069.1(01)
T03N	R10W	04	Mt. Haggin	WMA	3	01	3069.7(B)03
T03N	R10W	05	Mt. Haggin	WMA	3	01	3069.1(01)
T03N	R10W	05	Mt. Haggin	WMA	3	01	3069.1(01)
T03N	R10W	05	Mt. Haggin	WMA	3	01	3069.7(B)03
T03N	R10W	06	Mt. Haggin	WMA	3	01	3069.1(01)

MONTANA FISH, WILDLIFE AND PARKS
2003 LAND INVENTORY
TOWNSHIP, RANGE, SECTION INDEX

08/06/03

Town-ship	Range	Sec.	Site Name	Site Type	Region	County	File #
T03N	R10W	06	Mt. Haggin	WMA	3	01	3069.7(B)03
T03N	R10W	07	Mt. Haggin	WMA	3	01	3069.1(01)
T03N	R10W	08	Mt. Haggin	WMA	3	01	3069.1(01)
T03N	R10W	08	Mt. Haggin	WMA	3	01	3069.1(01)
T03N	R10W	09	Mt. Haggin	WMA	3	01	3069.1(01)
T03N	R10W	10	Mt. Haggin	WMA	3	30	3069.1(05)
T03N	R10W	11	Mt. Haggin	WMA	3	01	3069.1(08)
T03N	R10W	12	Mt. Haggin	WMA	3	01	3069.1(01)
T03N	R10W	12	Mt. Haggin	WMA	3	01	3069.1(08)
T03N	R10W	13	Mt. Haggin	WMA	3	01	3069.1(01)
T03N	R10W	13	Mt. Haggin	WMA	3	01	3069.1(08)
T03N	R10W	14	Mt. Haggin	WMA	3	01	3069.1(01)
T03N	R10W	14	Mt. Haggin	WMA	3	01	3069.1(06)
T03N	R10W	14	Mt. Haggin	WMA	3	01	3069.6(B)01
T03N	R10W	15	Mt. Haggin	WMA	3	01	3069.1(01)
T03N	R10W	15	Mt. Haggin	WMA	3	01	3069.6(B)01
T03N	R10W	16	Mt. Haggin	WMA	3	01	3069.1(01)
T03N	R10W	17	Mt. Haggin	WMA	3	01	3069.1(01)
T03N	R10W	17	Mt. Haggin	WMA	3	01	3069.1(01)
T03N	R10W	18	Mt. Haggin	WMA	3	01	3069.1(01)
T03N	R10W	19	Mt. Haggin	WMA	3	01	3069.1(01)
T03N	R10W	19	Mt. Haggin	WMA	3	30	3069.7(B)02
T03N	R10W	19	Mt. Haggin	WMA	3	01	3069.1(01)
T03N	R10W	20	Mt. Haggin	WMA	3	01	3069.1(01)
T03N	R10W	20	Mt. Haggin	WMA	3	01	3069.4(B)02
T03N	R10W	20	Mt. Haggin	WMA	3	30	3069.7(B)02
T03N	R10W	20	Mt. Haggin	WMA	3	01	3069.1(01)
T03N	R10W	21	Mt. Haggin	WMA	3	01	3069.1(01)
T03N	R10W	21	Mt. Haggin	WMA	3	30	3069.7(B)02
T03N	R10W	21	Mt. Haggin	WMA	3	01	3069.4(B)02
T03N	R10W	22	Mt. Haggin	WMA	3	01	3069.1(01)
T03N	R10W	22	Mt. Haggin	WMA	3	01	3069.6(B)01
T03N	R10W	22	Mt. Haggin	WMA	3	01	3069.4(B)02
T03N	R10W	23	Fleecer Mountain	WMA	3	01	3025.1(06)
T03N	R10W	23	Mt. Haggin	WMA	3	01	3069.1(06)
T03N	R10W	23	Mt. Haggin	WMA	3	01	3069.6(B)01
T03N	R10W	24	Fleecer Mountain	WMA	3	01	3025.1(06)
T03N	R10W	26	Mt. Haggin	WMA	3	01	3069.4(B)02
T03N	R10W	27	Mt. Haggin	WMA	3	01	3069.4(B)02
T03N	R10W	28	Mt. Haggin	WMA	3	01	3069.4(B)02
T03N	R10W	29	Mt. Haggin	WMA	3	01	3069.4(B)02
T03N	R10W	32	Mt. Haggin	WMA	3	01	3069.4(B)02
T03N	R10W	33	Mt. Haggin	WMA	3	01	3069.4(B)02
T03N	R10W	34	Mt. Haggin	WMA	3	01	3069.4(B)02
T03N	R10W	35	Mt. Haggin	WMA	3	01	3069.4(B)02
T03N	R10W	36	Fleecer Mountain	WMA	3	01	3025.1(06)
T03N	R11W	01	Mt. Haggin	WMA	3	01	3069.1(01)
T03N	R11W	01	Mt. Haggin	WMA	3	01	3069.7(B)03
T03N	R11W	02	Mt. Haggin	WMA	3	01	3069.1(01)
T03N	R11W	02	Mt. Haggin	WMA	3	01	3069.7(B)03
T03N	R11W	03	Mt. Haggin	WMA	3	01	3069.1(01)
T03N	R11W	04	Mt. Haggin	WMA	3	01	3069.1(01)
T03N	R11W	04	Mt. Haggin	WMA	3	30	3069.5(01)
T03N	R11W	05	Mt. Haggin	WMA	3	01	3069.1(01)
T03N	R11W	05	Mt. Haggin	WMA	3	30	3069.5(01)
T03N	R11W	06	Mt. Haggin	WMA	3	01	3069.1(01)
T03N	R11W	06	Mt. Haggin	WMA	3	30	3069.5(01)
T03N	R11W	06	Mt. Haggin	WMA	3	01	3069.7(B)01
T03N	R11W	07	Mt. Haggin	WMA	3	01	3069.1(01)

MONTANA FISH, WILDLIFE AND PARKS
2003 LAND INVENTORY
TOWNSHIP, RANGE, SECTION INDEX

08/06/03

Town-ship	Range	Sec.	Site Name	Site Type	Region	County	File #
T03N	R11W	07	Mt. Haggin	WMA	3	30	3069.1(07)
T03N	R11W	07	Mt. Haggin	WMA	3	01	3069.7(B)01
T03N	R11W	07	Mt. Haggin	WMA	3	30	3069.5(01)
T03N	R11W	08	Mt. Haggin	WMA	3	01	3069.1(01)
T03N	R11W	08	Mt. Haggin	WMA	3	01	3069.7(B)01
T03N	R11W	08	Mt. Haggin	WMA	3	30	3069.5(01)
T03N	R11W	08	Mt. Haggin	WMA	3	30	3069.1(07)
T03N	R11W	09	Mt. Haggin	WMA	3	01	3069.1(01)
T03N	R11W	09	Mt. Haggin	WMA	3	30	3069.5(01)
T03N	R11W	09	Mt. Haggin	WMA	3	30	3069.7(B)02
T03N	R11W	10	Mt. Haggin	WMA	3	01	3069.1(01)
T03N	R11W	10	Mt. Haggin	WMA	3	30	3069.7(B)02
T03N	R11W	11	Mt. Haggin	WMA	3	01	3069.1(01)
T03N	R11W	12	Mt. Haggin	WMA	3	01	3069.1(01)
T03N	R11W	13	Mt. Haggin	WMA	3	01	3069.1(01)
T03N	R11W	13	Mt. Haggin	WMA	3	30	3069.7(B)02
T03N	R11W	13	Mt. Haggin	WMA	3	01	3069.1(01)
T03N	R11W	14	Mt. Haggin	WMA	3	01	3069.1(01)
T03N	R11W	14	Mt. Haggin	WMA	3	30	3069.7(B)02
T03N	R11W	14	Mt. Haggin	WMA	3	01	3069.1(03)
T03N	R11W	15	Mt. Haggin	WMA	3	01	3069.1(01)
T03N	R11W	15	Mt. Haggin	WMA	3	30	3069.7(B)02
T03N	R11W	16	Mt. Haggin	WMA	3	01	3069.1(01)
T03N	R11W	16	Mt. Haggin	WMA	3	30	3069.7(B)02
T03N	R11W	16	Mt. Haggin	WMA	3	30	3069.5(01)
T03N	R11W	17	Mt. Haggin	WMA	3	01	3069.1(01)
T03N	R11W	17	Mt. Haggin	WMA	3	30	3069.1(07)
T03N	R11W	17	Mt. Haggin	WMA	3	30	3069.5(01)
T03N	R11W	17	Mt. Haggin	WMA	3	01	3069.7(B)01
T03N	R11W	17	Mt. Haggin	WMA	3	30	3069.7(B)02
T03N	R11W	18	Mt. Haggin	WMA	3	01	3069.1(01)
T03N	R11W	18	Mt. Haggin	WMA	3	30	3069.5(01)
T03N	R11W	18	Mt. Haggin	WMA	3	30	3069.1(07)
T03N	R11W	18	Mt. Haggin	WMA	3	01	3069.7(B)01
T03N	R11W	19	Mt. Haggin	WMA	3	01	3069.1(01)
T03N	R11W	19	Mt. Haggin	WMA	3	30	3069.5(01)
T03N	R11W	19	Mt. Haggin	WMA	3	01	3069.7(B)01
T03N	R11W	19	Mt. Haggin	WMA	3	30	3069.1(07)
T03N	R11W	20	Mt. Haggin	WMA	3	01	3069.1(01)
T03N	R11W	20	Mt. Haggin	WMA	3	30	3069.5(01)
T03N	R11W	20	Mt. Haggin	WMA	3	30	3069.7(B)02
T03N	R11W	20	Mt. Haggin	WMA	3	30	3069.1(07)
T03N	R11W	20	Mt. Haggin	WMA	3	01	3069.7(B)01
T03N	R11W	21	Mt. Haggin	WMA	3	01	3069.1(01)
T03N	R11W	21	Mt. Haggin	WMA	3	30	3069.7(B)02
T03N	R11W	21	Mt. Haggin	WMA	3	01	3069.7(B)01
T03N	R11W	22	Mt. Haggin	WMA	3	01	3069.1(01)
T03N	R11W	22	Mt. Haggin	WMA	3	01	3069.7(B)01
T03N	R11W	22	Mt. Haggin	WMA	3	30	3069.7(B)02
T03N	R11W	23	Mt. Haggin	WMA	3	01	3069.1(01)
T03N	R11W	23	Mt. Haggin	WMA	3	01	3069.7(B)01
T03N	R11W	23	Mt. Haggin	WMA	3	30	3069.7(B)02
T03N	R11W	23	Mt. Haggin	WMA	3	01	3069.1(01)
T03N	R11W	24	Mt. Haggin	WMA	3	01	3069.1(01)
T03N	R11W	24	Mt. Haggin	WMA	3	30	3069.7(B)02
T03N	R11W	24	Mt. Haggin	WMA	3	01	3069.1(01)
T03N	R11W	26	Mt. Haggin	WMA	3	01	3069.1(01)
T03N	R11W	26	Mt. Haggin	WMA	3	01	3069.7(B)01
T03N	R11W	26	Mt. Haggin	WMA	3	30	3069.7(B)02

MONTANA FISH, WILDLIFE AND PARKS
2003 LAND INVENTORY
TOWNSHIP, RANGE, SECTION INDEX

08/06/03

Town-ship	Range	Sec.	Site Name	Site Type	Region	County	File #
T03N	R11W	26	Mt. Haggin	WMA	3	01	3069.1(01)
T03N	R11W	27	Mt. Haggin	WMA	3	01	3069.1(01)
T03N	R11W	27	Mt. Haggin	WMA	3	01	3069.7(B)01
T03N	R11W	27	Mt. Haggin	WMA	3	30	3069.7(B)02
T03N	R11W	28	Mt. Haggin	WMA	3	01	3069.1(01)
T03N	R11W	28	Mt. Haggin	WMA	3	30	3069.7(B)02
T03N	R11W	28	Mt. Haggin	WMA	3	01	3069.7(B)01
T03N	R11W	29	Mt. Haggin	WMA	3	01	3069.1(01)
T03N	R11W	29	Mt. Haggin	WMA	3	01	3069.7(B)01
T03N	R11W	29	Mt. Haggin	WMA	3	30	3069.7(B)02
T03N	R11W	30	Mt. Haggin	WMA	3	01	3069.1(01)
T03N	R11W	30	Mt. Haggin	WMA	3	01	3069.7(B)01
T03N	R11W	31	Mt. Haggin	WMA	3	01	3069.1(01)
T03N	R11W	31	Mt. Haggin	WMA	3	01	3069.7(B)01
T03N	R11W	32	Mt. Haggin	WMA	3	01	3069.1(01)
T03N	R11W	32	Mt. Haggin	WMA	3	01	3069.7(B)01
T03N	R11W	33	Mt. Haggin	WMA	3	01	3069.1(01)
T03N	R11W	33	Mt. Haggin	WMA	3	01	3069.7(B)01
T03N	R11W	34	Mt. Haggin	WMA	3	01	3069.1(01)
T03N	R11W	34	Mt. Haggin	WMA	3	30	3069.7(B)02
T03N	R11W	35	Mt. Haggin	WMA	3	01	3069.1(01)
T03N	R11W	35	Mt. Haggin	WMA	3	30	3069.7(B)02
T03N	R11W	35	Mt. Haggin	WMA	3	01	3069.1(01)
T03N	R12W	01	Mt. Haggin	WMA	3	01	3069.1(01)
T03N	R12W	01	Mt. Haggin	WMA	3	01	3069.7(B)01
T03N	R12W	02	Mt. Haggin	WMA	3	01	3069.1(01)
T03N	R12W	02	Mt. Haggin	WMA	3	01	3069.7(B)01
T03N	R12W	11	Mt. Haggin	WMA	3	01	3069.1(01)
T03N	R12W	11	Mt. Haggin	WMA	3	01	3069.7(B)01
T03N	R12W	12	Mt. Haggin	WMA	3	01	3069.1(01)
T03N	R12W	12	Mt. Haggin	WMA	3	01	3069.7(B)01
T03N	R12W	13	Mt. Haggin	WMA	3	01	3069.1(01)
T03N	R12W	13	Mt. Haggin	WMA	3	01	3069.7(B)01
T03N	R12W	14	Mt. Haggin	WMA	3	01	3069.1(01)
T03N	R12W	14	Mt. Haggin	WMA	3	01	3069.7(B)01
T03N	R12W	23	Mt. Haggin	WMA	3	01	3069.1(01)
T03N	R12W	23	Mt. Haggin	WMA	3	01	3069.7(B)01
T03N	R12W	24	Mt. Haggin	WMA	3	01	3069.1(01)
T03N	R12W	24	Mt. Haggin	WMA	3	01	3069.7(B)01
T03N	R12W	25	Mt. Haggin	WMA	3	01	3069.1(01)
T03N	R12W	25	Mt. Haggin	WMA	3	01	3069.7(B)01
T03N	R12W	26	Mt. Haggin	WMA	3	01	3069.1(01)
T03N	R12W	26	Mt. Haggin	WMA	3	01	3069.7(B)01
T03N	R12W	27	Mt. Haggin	WMA	3	01	3069.1(01)
T03N	R12W	27	Mt. Haggin	WMA	3	01	3069.7(B)01
T03N	R12W	28	Mt. Haggin	WMA	3	01	3069.1(01)
T03N	R12W	28	Mt. Haggin	WMA	3	01	3069.7(B)01
T03N	R12W	32	Mt. Haggin	WMA	3	01	3069.1(01)
T03N	R12W	32	Mt. Haggin	WMA	3	30	3069.7(B)05
T03N	R12W	32	Mt. Haggin	WMA	3	30	3069.6(A)01
T03N	R12W	33	Mt. Haggin	WMA	3	01	3069.1(01)
T03N	R12W	33	Mt. Haggin	WMA	3	30	3069.7(B)05
T03N	R12W	33	Mt. Haggin	WMA	3	01	3069.7(B)01
T03N	R12W	34	Mt. Haggin	WMA	3	01	3069.1(01)
T03N	R12W	34	Mt. Haggin	WMA	3	01	3069.7(B)01
T03N	R12W	35	Mt. Haggin	WMA	3	01	3069.1(01)
T03N	R12W	35	Mt. Haggin	WMA	3	01	3069.7(B)01
T03N	R12W	36	Mt. Haggin	WMA	3	01	3069.1(01)
T03N	R12W	36	Mt. Haggin	WMA	3	01	3069.7(B)01

MONTANA FISH, WILDLIFE AND PARKS
2003 LAND INVENTORY
TOWNSHIP, RANGE, SECTION INDEX

08/06/03

Town-ship	Range	Sec.	Site Name	Site Type	Region	County	File #
T03N	R20W	31	Hannon Memorial	FAS	2	13	2285.1(02)
T03N	R20W	31	Hannon Memorial	FAS	2	13	2285.5(02)
T03N	R20W	31	Hannon Memorial	FAS	2	13	2285.6(B)01
T03N	R21W	14	Darby Bridge	FAS	2	13	2287.1(01)
T03N	R21W	36	Hannon Memorial	FAS	2	13	2285.1(01)
T03N	R21W	36	Hannon Memorial	FAS	2	13	2285.6(B)01
T03N	R21W	36	Forest Cooper	FAS	2	13	2283.1(01)
T03N	R21W	36	Hannon Memorial	FAS	2	13	2285.6(A)01
T03N	R29E	19	Gritty Stone	FAS	5	03	5338.1(01)
T03N	R29E	21	Voyagers Rest	FAA	5	03	5339.1(01)
T03N	R30E	19	Pompey's Pillar	FGRN	5	03	5365.2(01)
T03N	R30E	21	Statewide Sikes Act MOUs	ADM	9	00	9800.8(01)
T03N	R30E	22	Statewide Sikes Act MOUs	ADM	9	00	9800.8(01)
T03N	R30E	28	Statewide Sikes Act MOUs	ADM	9	00	9800.8(01)
T03N	R45E	01	Bice CE	WMA	7	14	7080.3(01)
T03N	R45E	01	Hirsch Ranch CE	WMA	7	14	7050.3(02)
T03N	R45E	02	Hirsch Ranch CE	WMA	7	14	7050.3(02)
T03N	R45E	12	Bice CE	WMA	7	14	7080.3(01)
T03N	R45E	21	Bice CE	WMA	7	14	7080.3(01)
T03N	R45E	23	Bice CE	WMA	7	14	7080.3(01)
T03N	R45E	25	Bice CE	WMA	7	14	7080.3(01)
T03N	R45E	27	Bice CE	WMA	7	14	7080.3(01)
T03N	R45E	28	Bice CE	WMA	7	14	7080.3(01)
T03N	R45E	33	Bice CE	WMA	7	14	7080.3(01)
T03N	R45E	35	Bice CE	WMA	7	14	7080.3(01)
T03N	R45E	36	Bice CE	WMA	7	14	7080.3(01)
T03N	R46E	01	Hirsch Ranch CE	WMA	7	14	7050.3(01)
T03N	R46E	02	Hirsch Ranch CE	WMA	7	14	7050.3(01)
T03N	R46E	03	Hirsch Ranch CE	WMA	7	14	7050.3(01)
T03N	R46E	05	Hirsch Ranch CE	WMA	7	14	7050.3(01)
T03N	R46E	06	Bice CE	WMA	7	14	7080.3(01)
T03N	R46E	07	Bice CE	WMA	7	14	7080.3(01)
T03N	R46E	08	Bice CE	WMA	7	14	7080.3(01)
T03N	R46E	09	Hirsch Ranch CE	WMA	7	14	7050.3(01)
T03N	R46E	10	Hirsch Ranch CE	WMA	7	14	7050.3(01)
T03N	R46E	11	Hirsch Ranch CE	WMA	7	14	7050.3(01)
T03N	R46E	14	Hirsch Ranch CE	WMA	7	14	7050.3(01)
T03N	R46E	15	Hirsch Ranch CE	WMA	7	14	7050.3(02)
T03N	R46E	16	Bice CE	WMA	7	14	7080.3(01)
T03N	R46E	17	Bice CE	WMA	7	14	7080.3(01)
T03N	R46E	18	Bice CE	WMA	7	14	7080.3(01)
T03N	R46E	19	Bice CE	WMA	7	14	7080.3(01)
T03N	R46E	20	Bice CE	WMA	7	14	7080.3(01)
T03N	R46E	21	Bice CE	WMA	7	14	7080.3(01)
T03N	R46E	29	Bice CE	WMA	7	14	7080.3(01)
T03N	R46E	30	Bice CE	WMA	7	14	7080.3(01)
T03N	R46E	31	Bice CE	WMA	7	14	7080.3(01)
T03N	R47E	06	Hirsch Ranch CE	WMA	7	14	7050.3(01)
T03N	R58E	01	Medicine Rocks	SP	7	42	7501.1(01)
T03N	R58E	01	Medicine Rocks	SP	7	42	7501.6(A)01
T03N	R58E	01	Medicine Rocks	SP	7	42	7501.2(01)
T03N	R58E	02	Medicine Rocks	SP	7	42	7501.2(01)
T03N	R58E	02	Medicine Rocks	SP	7	42	7501.5(01)
T03N	R58E	02	Medicine Rocks	SP	7	42	7501.2(02)
T03S	R06E	07	Sourdough Creek CE	WHPA	3	06	3080.3(01)
T03S	R06E	08	Sourdough Creek CE	WHPA	3	06	3080.3(01)
T03S	R06W	29	High Road	FAS	3	25	3450.2(01)
T03S	R09E	02	Free River	FAS	3	49	3420.1(01)
T03S	R09E	12	Carter's Bridge	FAS	3	49	3355.1(01)

MONTANA FISH, WILDLIFE AND PARKS
2003 LAND INVENTORY
TOWNSHIP, RANGE, SECTION INDEX

08/06/03

Town-ship	Range	Sec.	Site Name	Site Type	Region	County	File #
T03S	R09E	12	Carter's Bridge	FAS	3	49	3355.6(A)01
T03S	R09W	27	Brownes Bridge	FAS	3	25	3345.1(01)
T03S	R09W	34	Kalsta Bridge	FAS	3	18	3460.1(01)
T03S	R12E	26	Natural Bridge	AFLP	5	40	5553.1(01)
T03S	R12E	26	Natural Bridge	AFLP	5	40	5553.6(B)01
T03S	R16W	07	Jack Hirschy Livestock,Inc.CE	WMA	3	18	3052.3(01)
T03S	R16W	08	Jack Hirschy Livestock,Inc.CE	WMA	3	18	3052.3(01)
T03S	R16W	17	Jack Hirschy Livestock,Inc.CE	WMA	3	18	3052.3(01)
T03S	R16W	18	Jack Hirschy Livestock,Inc.CE	WMA	3	18	3052.3(01)
T03S	R16W	19	Jack Hirschy Livestock,Inc.CE	WMA	3	18	3052.3(01)
T03S	R16W	19	Fred & Lynn Hirschy CE	WMA	3	18	3053.3(01)
T03S	R16W	20	Jack Hirschy Livestock,Inc.CE	WMA	3	18	3052.3(01)
T03S	R16W	30	Jack Hirschy Livestock,Inc.CE	WMA	3	18	3052.3(01)
T03S	R16W	30	Fred & Lynn Hirschy CE	WMA	3	18	3053.3(01)
T03S	R17W	03	Jack Hirschy Livestock,Inc.CE	WMA	3	18	3052.3(01)
T03S	R17W	10	Jack Hirschy Livestock,Inc.CE	WMA	3	18	3052.3(01)
T03S	R17W	11	Jack Hirschy Livestock,Inc.CE	WMA	3	18	3052.3(01)
T03S	R17W	12	Jack Hirschy Livestock,Inc.CE	WMA	3	18	3052.3(01)
T03S	R17W	13	Jack Hirschy Livestock,Inc.CE	WMA	3	18	3052.3(01)
T03S	R17W	14	Jack Hirschy Livestock,Inc.CE	WMA	3	18	3052.3(01)
T03S	R17W	23	Jack Hirschy Livestock,Inc.CE	WMA	3	18	3052.3(01)
T03S	R17W	24	Fred & Lynn Hirschy CE	WMA	3	18	3053.3(01)
T03S	R17W	25	Jack Hirschy Livestock,Inc.CE	WMA	3	18	3052.3(01)
T03S	R17W	25	Fred & Lynn Hirschy CE	WMA	3	18	3053.3(01)
T03S	R17W	26	Fred & Lynn Hirschy CE	WMA	3	18	3053.3(01)
T03S	R18E	35	Absaroka	FAS	5	32	5265.1(01)
T03S	R19E	12	Swinging Bridge	FAS	5	32	5380.1(01)
T03S	R19E	13	White Bird	FAS	5	32	5395.2(01)
T03S	R19E	14	White Bird	FAS	5	32	5395.1(01)
T03S	R23E	03	Homestead Isle	FAA	5	32	5320.1(01)
T03S	R32E	35	Mallard's Landing	FAA	5	22	5340.1(01)
T03S	R55E	06	Brewer CE	WMA	7	09	7056.3(01)
T04N	R04W	27	Keogh CE	WMA	3	51	3095.3(01)
T04N	R04W	28	Keogh CE	WMA	3	51	3095.3(01)
T04N	R04W	29	Keogh CE	WMA	3	51	3095.3(01)
T04N	R04W	32	Keogh CE	WMA	3	51	3095.3(01)
T04N	R04W	33	Keogh CE	WMA	3	51	3095.3(01)
T04N	R07W	13	Elk Park Snowmobile Parking	AFLP	3	51	3800.2(01)
T04N	R10W	01	Warm Springs	WMA	2	30	2031.2(03)
T04N	R10W	02	Warm Springs	WMA	2	30	2031.2(03)
T04N	R10W	11	Warm Springs	WMA	2	30	2031.2(03)
T04N	R10W	12	Warm Springs	WMA	2	30	2031.2(03)
T04N	R10W	16	WH Ranch CE	WMA	3	30	3070.3(01)
T04N	R10W	19	WH Ranch CE	WMA	3	30	3070.3(01)
T04N	R10W	20	WH Ranch CE	WMA	3	30	3070.3(01)
T04N	R10W	20	WH Ranch CE	WMA	3	30	3070.3(01)
T04N	R10W	21	WH Ranch CE	WMA	3	30	3070.3(01)
T04N	R10W	27	WH Ranch CE	WMA	3	30	3070.3(01)
T04N	R10W	28	WH Ranch CE	WMA	3	30	3070.3(01)
T04N	R10W	29	WH Ranch CE	WMA	3	30	3070.3(01)
T04N	R10W	31	Mt. Haggin	WMA	3	01	3069.1(01)
T04N	R10W	31	Mt. Haggin	WMA	3	01	3069.7(B)03
T04N	R10W	32	Mt. Haggin	WMA	3	30	3069.1(05)
T04N	R10W	32	Mt. Haggin	WMA	3	01	3069.7(B)03
T04N	R10W	33	Mt. Haggin	WMA	3	30	3069.1(02)
T04N	R10W	33	Mt. Haggin	WMA	3	01	3069.7(B)03
T04N	R11W	02	Anaconda Smoke Stack	SP	2	30	2576.1(01)
T04N	R11W	03	Washoe Park Trout Hatchery	HTC	2	30	2101.1(01)
T04N	R11W	03	Washoe Park Trout Hatchery	HTC	2	30	2101.8(01)

MONTANA FISH, WILDLIFE AND PARKS
2003 LAND INVENTORY
TOWNSHIP, RANGE, SECTION INDEX

08/06/03

Town-ship	Range	Sec.	Site Name	Site Type	Region	County	File #
T04N	R11W	12	Anaconda Smoke Stack	SP	2	30	2576.2(01)
T04N	R11W	12	Garrity Mountain	WMA	2	30	2135.1(02)
T04N	R11W	13	Garrity Mountain	WMA	2	30	2135.1(02)
T04N	R11W	19	Garrity Mountain	WMA	2	30	2135.1(01)
T04N	R11W	19	Garrity Mountain	WMA	2	30	2135.1(02)
T04N	R11W	23	Mt. Haggin	WMA	3	30	3069.1(02)
T04N	R11W	23	Mt. Haggin	WMA	3	01	3069.7(B)03
T04N	R11W	24	Mt. Haggin	WMA	3	30	3069.1(02)
T04N	R11W	24	Mt. Haggin	WMA	3	01	3069.7(B)03
T04N	R11W	25	Mt. Haggin	WMA	3	30	3069.1(02)
T04N	R11W	25	Mt. Haggin	WMA	3	01	3069.7(B)03
T04N	R11W	26	Mt. Haggin	WMA	3	30	3069.1(02)
T04N	R11W	26	Mt. Haggin	WMA	3	01	3069.7(B)03
T04N	R11W	27	Mt. Haggin	WMA	3	30	3069.1(02)
T04N	R11W	28	Mt. Haggin	WMA	3	30	3069.1(02)
T04N	R11W	33	Mt. Haggin	WMA	3	30	3069.1(02)
T04N	R11W	34	Mt. Haggin	WMA	3	30	3069.1(02)
T04N	R11W	35	Mt. Haggin	WMA	3	30	3069.1(02)
T04N	R11W	35	Mt. Haggin	WMA	3	01	3069.7(B)03
T04N	R12W	01	Garrity Mountain	WMA	2	30	2135.1(01)
T04N	R12W	02	Garrity Mountain	WMA	2	30	2135.1(01)
T04N	R12W	03	Garrity Mountain	WMA	2	30	2135.1(01)
T04N	R12W	04	Garrity Mountain	WMA	2	30	2135.1(02)
T04N	R12W	04	Garrity Mountain	WMA	2	30	2135.6(01)
T04N	R12W	05	Garrity Mountain	WMA	2	30	2135.2(02)
T04N	R12W	08	Garrity Mountain	WMA	2	30	2135.2(02)
T04N	R12W	09	Garrity Mountain	WMA	2	30	2135.2(02)
T04N	R12W	10	Garrity Mountain	WMA	2	30	2135.1(02)
T04N	R12W	11	Garrity Mountain	WMA	2	30	2135.1(01)
T04N	R12W	11	Garrity Mountain	WMA	2	30	2135.1(02)
T04N	R12W	13	Garrity Mountain	WMA	2	30	2135.1(01)
T04N	R12W	14	Garrity Mountain	WMA	2	30	2135.1(01)
T04N	R12W	23	Garrity Mountain	WMA	2	30	2135.1(01)
T04N	R12W	24	Garrity Mountain	WMA	2	30	2135.1(01)
T04N	R21W	23	Wally Crawford	FAS	2	13	2475.1(01)
T04N	R23E	08	Broadview Pond	FAA	5	03	5212.1(02)
T04N	R23E	09	Broadview Pond	FAA	5	03	5212.1(01)
T04N	R23E	09	Broadview Pond	FAA	5	03	5212.1(02)
T04N	R32E	26	Captain Clark	FAA	5	03	5295.1(01)
T04N	R32E	26	Captain Clark	FAA	5	03	5295.2(01)
T04N	R32E	26	Captain Clark	FAA	5	03	5295.5(01)
T04N	R32E	27	Captain Clark	FAA	5	03	5295.1(02)
T04N	R32E	27	Captain Clark	FAA	5	03	5295.1(01)
T04N	R45E	25	Hirsch Ranch CE	WMA	7	14	7050.3(02)
T04N	R45E	35	Hirsch Ranch CE	WMA	7	14	7050.3(02)
T04N	R46E	19	Hirsch Ranch CE	WMA	7	14	7050.3(01)
T04N	R46E	20	Hirsch Ranch CE	WMA	7	14	7050.3(01)
T04N	R46E	21	Hirsch Ranch CE	WMA	7	14	7050.3(01)
T04N	R46E	26	Hirsch Ranch CE	WMA	7	14	7050.3(01)
T04N	R46E	27	Hirsch Ranch CE	WMA	7	14	7050.3(01)
T04N	R46E	28	Hirsch Ranch CE	WMA	7	14	7050.3(01)
T04N	R46E	29	Hirsch Ranch CE	WMA	7	14	7050.3(01)
T04N	R46E	30	Hirsch Ranch CE	WMA	7	14	7050.3(01)
T04N	R46E	30	Hirsch Ranch CE	WMA	7	14	7050.3(02)
T04N	R46E	31	Bice CE	WMA	7	14	7080.3(01)
T04N	R46E	32	Hirsch Ranch CE	WMA	7	14	7050.3(01)
T04N	R46E	33	Hirsch Ranch CE	WMA	7	14	7050.3(01)
T04N	R46E	34	Hirsch Ranch CE	WMA	7	14	7050.3(01)
T04N	R46E	35	Hirsch Ranch CE	WMA	7	14	7050.3(01)

MONTANA FISH, WILDLIFE AND PARKS
2003 LAND INVENTORY
TOWNSHIP, RANGE, SECTION INDEX

08/06/03

Town-ship	Range	Sec.	Site Name	Site Type	Region	County	File #
T04N	R47E	31	Hirsch Ranch CE	WMA	7	14	7050.3(01)
T04S	R01W	34	Meadow Lake	FAS	3	25	3214.1(01)
T04S	R01W	34	Meadow Lake	FAS	3	25	3214.2(01)
T04S	R03E	04	Green Hollow II	BP	3	25	3202.10(01)
T04S	R04E	05	Gallatin Checking Station	ADMW	3	06	3015.2(01)
T04S	R04E	08	Kirk Wildlife Refuge	FAS	3	06	3465.1(01)
T04S	R04E	08	Kirk Wildlife Refuge	FAS	3	06	3465.1(03)
T04S	R04E	08	Kirk Wildlife Refuge	FAS	3	06	3465.1(02)
T04S	R07W	11	Pennington Bridge	FAS	3	25	3266.2(01)
T04S	R08W	35	Notch Bottom	FAS	3	25	3495.1(02)
T04S	R09E	02	Pine Creek	FAS	3	49	3257.1(01)
T04S	R09E	11	Pine Creek	FAS	3	49	3257.2(01)
T04S	R09E	16	Mallard's Rest	FAS	3	49	3480.2(01)
T04S	R09E	21	Mallard's Rest	FAS	3	49	3480.1(01)
T04S	R09E	27	Loch Leven	FAA	3	49	3475.1(01)
T04S	R09E	27	Loch Leven	FAA	3	49	3475.2(01)
T04S	R09E	28	Loch Leven	FAA	3	49	3475.2(01)
T04S	R09W	24	Glen	FAS	3	18	3430.1(01)
T04S	R09W	24	Glen	FAS	3	18	3430.6(B)01
T04S	R15W	13	Jack Hirschy Livestock,Inc.CE	WMA	3	18	3052.3(01)
T04S	R15W	14	Jack Hirschy Livestock,Inc.CE	WMA	3	18	3052.3(01)
T04S	R15W	15	Jack Hirschy Livestock,Inc.CE	WMA	3	18	3052.3(01)
T04S	R15W	21	Jack Hirschy Livestock,Inc.CE	WMA	3	18	3052.3(01)
T04S	R15W	22	Jack Hirschy Livestock,Inc.CE	WMA	3	18	3052.3(01)
T04S	R15W	23	Jack Hirschy Livestock,Inc.CE	WMA	3	18	3052.3(01)
T04S	R15W	24	Jack Hirschy Livestock,Inc.CE	WMA	3	18	3052.3(01)
T04S	R16E	22	Castle Rock	FAA	5	32	5300.1(01)
T04S	R16E	28	Moraine	FAA	5	32	5355.1(01)
T04S	R16E	31	Buffalo Jump	FAS	5	32	5280.1(01)
T04S	R16W	22	Jack Hirschy Livestock,Inc.CE	WMA	3	18	3052.3(01)
T04S	R16W	26	Jack Hirschy Livestock,Inc.CE	WMA	3	18	3052.3(01)
T04S	R16W	27	Jack Hirschy Livestock,Inc.CE	WMA	3	18	3052.3(01)
T04S	R16W	33	Jack Hirschy Livestock,Inc.CE	WMA	3	18	3052.3(01)
T04S	R16W	34	Jack Hirschy Livestock,Inc.CE	WMA	3	18	3052.3(01)
T04S	R16W	35	Jack Hirschy Livestock,Inc.CE	WMA	3	18	3052.3(01)
T04S	R17E	04	Cliff Swallow	FAA	5	32	5305.1(01)
T04S	R18E	28	Rosebud Isle	FAS	5	32	5375.1(01)
T04S	R18E	28	Rosebud Isle	FAS	5	32	5375.1(02)
T04S	R18E	28	Rosebud Isle	FAS	5	32	5375.6(B)01
T04S	R18E	33	Rosebud Isle	FAS	5	32	5375.1(02)
T04S	R20E	25	Cooney	SP	5	10	5541.1(03)
T04S	R20E	25	Cooney	SP	5	10	5541.2(03)
T04S	R20E	25	Cooney	SP	5	10	5541.6(A)01
T04S	R20E	25	Cooney	SP	5	10	5541.2(01)
T04S	R20E	26	Cooney	SP	5	10	5541.1(02)
T04S	R20E	26	Cooney	SP	5	10	5541.6(A)02
T04S	R20E	26	Cooney	SP	5	10	5541.6(A)01
T04S	R20E	34	Cooney	SP	5	10	5541.1(01)
T04S	R20E	34	Cooney	SP	5	10	5541.2(01)
T04S	R20E	35	Cooney	SP	5	10	5541.2(01)
T04S	R20E	35	Cooney	SP	5	10	5541.2(02)
T04S	R20E	35	Cooney	SP	5	10	5541.7(D)01
T04S	R20E	36	Cooney	SP	5	10	5541.2(01)
T04S	R22E	22	Black Diamond	FAS	5	10	5255.1(01)
T04S	R52E	20	Little Powder River	FAS	7	09	7250.2(01)
T04S	R52E	29	Little Powder River	FAS	7	09	7250.2(01)
T05N	R02E	23	Toston	FAS	3	43	3320.1(01)
T05N	R09W	07	Warm Springs	WMA	2	30	2031.1(01)
T05N	R09W	07	Warm Springs	WMA	2	30	2031.2(02)

MONTANA FISH, WILDLIFE AND PARKS
2003 LAND INVENTORY
TOWNSHIP, RANGE, SECTION INDEX

08/06/03

Town-ship	Range	Sec.	Site Name	Site Type	Region	County	File #
T05N	R09W	17	Warm Springs	WMA	2	30	2031.2(03)
T05N	R09W	18	Warm Springs	WMA	2	30	2031.2(03)
T05N	R09W	19	Warm Springs	WMA	2	30	2031.2(03)
T05N	R09W	20	Warm Springs	WMA	2	30	2031.2(03)
T05N	R09W	29	Warm Springs	WMA	2	30	2031.2(03)
T05N	R09W	30	Warm Springs	WMA	2	30	2031.2(03)
T05N	R09W	31	Warm Springs	WMA	2	30	2031.2(03)
T05N	R10W	13	Warm Springs	WMA	2	30	2031.2(01)
T05N	R10W	13	Warm Springs	WMA	2	30	2031.7(B)02
T05N	R10W	24	Warm Springs	WMA	2	30	2031.2(01)
T05N	R10W	24	Warm Springs	WMA	2	30	2031.2(06)
T05N	R10W	25	Warm Springs	WMA	2	30	2031.2(03)
T05N	R10W	25	Warm Springs	WMA	2	30	2031.6(A)01
T05N	R10W	25	Warm Springs	WMA	2	30	2031.2(05)
T05N	R10W	26	Warm Springs	WMA	2	30	2031.2(05)
T05N	R10W	36	Warm Springs	WMA	2	30	2031.2(03)
T05N	R11W	05	Lost Creek	SP	2	30	2520.1(01)
T05N	R11W	08	Lost Creek	SP	2	30	2520.1(01)
T05N	R11W	09	Lost Creek	SP	2	30	2520.2(02)
T05N	R11W	09	Lost Creek	SP	2	30	2520.1(01)
T05N	R11W	09	Lost Creek	SP	2	30	2520.2(06)
T05N	R11W	09	Lost Creek	SP	2	30	2520.2(03)
T05N	R11W	09	Lost Creek	SP	2	30	2520.2(04)
T05N	R11W	09	Lost Creek	SP	2	30	2520.2(05)
T05N	R11W	10	Lost Creek	SP	2	30	2520.2(03)
T05N	R11W	11	Lost Creek	WMA	2	30	2055.1(01)
T05N	R11W	11	Lost Creek	WMA	2	30	2055.7(E)02
T05N	R11W	13	Lost Creek	WMA	2	30	2055.1(01)
T05N	R11W	14	Lost Creek	WMA	2	30	2055.2(01)
T05N	R11W	14	Lost Creek	WMA	2	30	2055.2(02)
T05N	R11W	15	Lost Creek	WMA	2	30	2055.1(02)
T05N	R11W	15	Lost Creek	WMA	2	30	2055.2(02)
T05N	R11W	15	Lost Creek	SP	2	30	2520.2(05)
T05N	R11W	15	Lost Creek	SP	2	30	2520.2(02)
T05N	R11W	15	Lost Creek	WMA	2	30	2055.2(01)
T05N	R11W	24	Warm Springs	WMA	2	30	2031.2(04)
T05N	R12W	26	Blue Eyed Nellie	WMA	2	30	2140.1(01)
T05N	R12W	26	Garrity Mountain	WMA	2	30	2135.1(01)
T05N	R12W	27	Garrity Mountain	WMA	2	30	2135.1(01)
T05N	R12W	28	Garrity Mountain	WMA	2	30	2135.1(02)
T05N	R12W	28	Garrity Mountain	WMA	2	30	2135.6(01)
T05N	R12W	29	Garrity Mountain	WMA	2	30	2135.2(02)
T05N	R12W	32	Garrity Mountain	WMA	2	30	2135.2(02)
T05N	R12W	33	Garrity Mountain	WMA	2	30	2135.1(02)
T05N	R12W	33	Garrity Mountain	WMA	2	30	2135.6(01)
T05N	R12W	34	Garrity Mountain	WMA	2	30	2135.1(01)
T05N	R12W	35	Garrity Mountain	WMA	2	30	2135.1(01)
T05N	R12W	36	Garrity Mountain	WMA	2	30	2135.2(01)
T05N	R13W	07	Georgetown Lake	HTC	2	30	2293.1(01)
T05N	R13W	18	R-2 Boat Storage	ADM	2	30	2011.2(01)
T05N	R13W	19	Stuart Mill Bay	FAA	2	30	2292.1(01)
T05N	R34E	33	Manuel Lisa	FAS	5	03	5345.1(02)
T05N	R34E	34	Manuel Lisa	FAS	5	03	5345.1(01)
T05S	R01W	27	Valley Garden	FAA	3	25	3268.1(01)
T05S	R01W	27	Valley Garden	FAA	3	25	3268.2(01)
T05S	R05W	10	Silver Springs Bridge	FAS	3	25	3332.2(01)
T05S	R07W	22	Beaverhead Rock	SP	3	25	3502.1(01)
T05S	R08E	14	Chicory	FAS	3	49	3360.2(01)
T05S	R08E	14	Grey Owl	FAA	3	49	3440.1(02)

MONTANA FISH, WILDLIFE AND PARKS
2003 LAND INVENTORY
TOWNSHIP, RANGE, SECTION INDEX

08/06/03

Town-ship	Range	Sec.	Site Name	Site Type	Region	County	File #
T05S	R08E	14	Grey Owl	FAA	3	49	3440.1(01)
T05S	R08E	27	Emigrant	FAS	3	49	3395.1(01)
T05S	R08E	27	Emigrant West	FAA	3	49	3396.1(01)
T05S	R08W	02	Notch Bottom	FAS	3	25	3495.1(01)
T05S	R09E	07	Mill Creek CE	FGRN	3	49	3127.3(01)
T05S	R09E	08	Paradise	FAS	3	49	3251.1(01)
T05S	R16W	03	Jack Hirschy Livestock,Inc.CE	WMA	3	18	3052.3(01)
T05S	R16W	04	Jack Hirschy Livestock,Inc.CE	WMA	3	18	3052.3(01)
T05S	R20E	02	Cooney	SP	5	10	5541.2(01)
T05S	R26E	05	Chief Plenty Coups	SP	5	22	5507.1(01)
T05S	R26E	05	Chief Plenty Coups	SP	5	22	5507.7(D)01
T05S	R26E	05	Chief Plenty Coups	SP	5	22	5507.6(A)01
T05S	R26E	05	Chief Plenty Coups	SP	5	22	5507.6(A)02
T05S	R26E	06	Chief Plenty Coups	SP	5	22	5507.1(01)
T05S	R26E	06	Chief Plenty Coups	SP	5	22	5507.1(02)
T05S	R32E	08	Big Horn	FAA	5	22	5267.1(01)
T05S	R32E	08	Big Horn	FAA	5	22	5267.9(01)
T05S	R32E	08	Big Horn	FAA	5	22	5267.8(01)
T05S	R32E	08	Big Horn	FAA	5	22	5267.4(01)
T05S	R32E	09	Big Horn	FAA	5	22	5267.1(01)
T05S	R32E	09	Big Horn	FAA	5	22	5267.5(01)
T05S	R51E	03	Broadus Bridge	FAS	7	09	7312.2(01)
T06N	R02E	21	Yorks Islands	FAS	3	43	3295.1(02)
T06N	R03W	14	Elkhorn	SP	3	51	3511.1(01)
T06N	R09W	32	Murnik-Stasny CE	FAA	2	30	2490.3(01)
T06N	R19W	07	Calf Creek	WMA	2	13	2086.1(01)
T06N	R19W	07	Calf Creek	WMA	2	13	2086.5(01)
T06N	R19W	08	Calf Creek	WMA	2	13	2086.1(01)
T06N	R19W	09	Calf Creek	WMA	2	13	2086.1(01)
T06N	R19W	15	Calf Creek	WMA	2	13	2086.1(01)
T06N	R19W	15	Calf Creek	WMA	2	13	2086.5(02)
T06N	R19W	16	Calf Creek	WMA	2	13	2086.1(01)
T06N	R19W	16	Calf Creek	WMA	2	13	2086.2(01)
T06N	R19W	16	Calf Creek	WMA	2	13	2086.1(03)
T06N	R19W	17	Calf Creek	WMA	2	13	2086.1(01)
T06N	R19W	17	Calf Creek	WMA	2	13	2086.1(04)
T06N	R19W	18	Calf Creek	WMA	2	13	2086.1(01)
T06N	R19W	18	Calf Creek	WMA	2	13	2086.1(02)
T06N	R19W	18	Calf Creek	WMA	2	13	2086.6(B)02
T06N	R19W	18	Calf Creek	WMA	2	13	2086.6(B)01
T06N	R19W	18	Calf Creek	WMA	2	13	2086.5(03)
T06N	R19W	18	Calf Creek	WMA	2	13	2086.5(01)
T06N	R19W	21	Calf Creek	WMA	2	13	2086.1(01)
T06N	R20W	13	Calf Creek	WMA	2	13	2086.1(01)
T06N	R20W	13	Calf Creek	WMA	2	13	2086.5(01)
T06N	R21W	15	Whittecar Rifle Range	AFLP	2	13	2551.1(01)
T06N	R21W	15	Whittecar Rifle Range	AFLP	2	13	2551.7(E)01
T06N	R21W	15	Whittecar Rifle Range	AFLP	2	13	2551.1(02)
T06N	R21W	25	Demmons	FAS	2	13	2460.1(01)
T06N	R21W	26	Demmons	FAS	2	13	2460.1(01)
T06N	R35E	01	Isaac Homestead	WMA	7	33	7051.1(03)
T06N	R35E	02	Isaac Homestead	WMA	7	33	7051.1(04)
T06N	R35E	02	Isaac Homestead	WMA	7	33	7051.2(01)
T06N	R35E	10	Isaac Homestead	WMA	7	33	7051.1(02)
T06N	R35E	10	Isaac Homestead	WMA	7	33	7051.7(B)03
T06N	R35E	10	Isaac Homestead	WMA	7	33	7051.7(D)05
T06N	R35E	11	Isaac Homestead	WMA	7	33	7051.1(01)
T06N	R35E	11	Isaac Homestead	WMA	7	33	7051.2(02)
T06N	R35E	11	Isaac Homestead	WMA	7	33	7051.7(B)03

MONTANA FISH, WILDLIFE AND PARKS
2003 LAND INVENTORY
TOWNSHIP, RANGE, SECTION INDEX

08/06/03

Town-ship	Range	Sec.	Site Name	Site Type	Region	County	File #
T06N	R35E	11	Isaac Homestead	WMA	7	33	7051.7(D)05
T06N	R35E	11	Isaac Homestead	WMA	7	33	7051.1(03)
T06N	R35E	14	Isaac Homestead	WMA	7	33	7051.1(01)
T06N	R35E	14	Isaac Homestead	WMA	7	33	7051.7(B)03
T06N	R35E	14	Isaac Homestead	WMA	7	33	7051.7(D)05
T06N	R35E	15	Isaac Homestead	WMA	7	33	7051.1(01)
T06N	R35E	15	Isaac Homestead	WMA	7	33	7051.7(D)05
T06N	R35E	15	Isaac Homestead	WMA	7	33	7051.1(02)
T06N	R35E	15	Isaac Homestead	WMA	7	33	7051.7(B)03
T06N	R35E	21	Myer's Bridge	FAS	7	33	7308.2(01)
T06N	R35E	22	Myer's Bridge	FAS	7	33	7308.2(01)
T06N	R36E	06	Isaac Homestead	WMA	7	33	7051.1(04)
T06N	R37E	01	Sanders	WMA	7	33	7061.1(01)
T06N	R39E	13	Howard Valley	WMA	7	29	7059.1(01)
T06N	R40E	13	Rosebud (East Unit)	FAA	7	29	7701.1(01)
T06N	R40E	14	Rosebud (East Unit)	FAA	7	29	7701.1(01)
T06N	R40E	22	Rosebud (West Unit)	FAS	7	29	7314.1(02)
T06N	R40E	23	Rosebud (West Unit)	FAS	7	29	7314.1(01)
T06N	R40E	23	Rosebud (West Unit)	FAS	7	29	7314.1(02)
T06N	R42E	16	Far West	FAS	7	29	7316.2(01)
T06N	R46E	04	R-7 Storage	ADM	7	14	7010.2(01)
T06N	R48E	29	Twelve Mile Dam	FAA	7	14	7305.1(01)
T06N	R48E	29	Twelve Mile Dam	FAA	7	14	7305.1(02)
T06N	R48E	29	Twelve Mile Dam	FAA	7	14	7305.2(03)
T06N	R48E	29	Twelve Mile Dam	FAA	7	14	7305.6(C)01
T06S	R01W	04	Ennis	FAA	3	25	3400.1(01)
T06S	R01W	04	Ennis	FAA	3	25	3400.1(02)
T06S	R01W	04	Ennis	FAA	3	25	3400.2(01)
T06S	R01W	17	Burnt Tree Hole	FAS	3	25	3350.1(01)
T06S	R01W	17	Burnt Tree Hole	FAS	3	25	3350.6(B)01
T06S	R01W	20	Eight Mile Ford	FAS	3	25	3390.1(01)
T06S	R03W	21	Virginia City	MISC	9	25	9600.8(01)
T06S	R04W	08	Ruby Island	FAA	3	25	3331.2(01)
T06S	R04W	17	Alder Bridge	FAS	3	25	3329.2(01)
T06S	R04W	21	Coy Brown Bridge	FAS	3	25	3328.2(01)
T06S	R04W	28	Coy Brown Bridge	FAS	3	25	3328.2(01)
T06S	R04W	33	Vigilante	FAA	3	25	3327.1(01)
T06S	R07E	17	Sunny Brook Springs	FAA	3	49	3271.1(01)
T06S	R07E	35	Dome Mountain	WMA	3	49	3058.1(01)
T06S	R07E	35	Dome Mountain	WMA	3	49	3058.6(A)01
T06S	R07E	36	Dailey Lake	FAA	3	49	3233.2(01)
T06S	R08E	31	Dome Mountain	WMA	3	49	3058.2(03)
T06S	R20E	25	Bull Springs	FAA	5	10	5290.1(01)
T06S	R20E	35	Beaver Lodge	FAA	5	10	5238.1(01)
T06S	R20E	35	Beaver Lodge	FAA	5	10	5238.1(02)
T06S	R20E	35	Beaver Lodge	FAA	5	10	5238.5(01)
T06S	R20E	36	Beaver Lodge	FAA	5	10	5238.1(02)
T06S	R20E	36	Beaver Lodge	FAA	5	10	5238.2(01)
T06S	R21E	07	Water Birch	FAA	5	10	5390.1(01)
T06S	R21E	07	Water Birch	FAA	5	10	5390.1(02)
T06S	R21E	18	Water Birch	FAA	5	10	5390.1(01)
T06S	R21E	18	Water Birch	FAA	5	10	5390.1(02)
T06S	R23E	22	Bridger	FAS	5	10	5405.1(01)
T06S	R24E	08	Bluewater Springs Trt. Htchry.	HTC	5	10	5105.1(01)
T06S	R24E	08	Bluewater Springs Trt. Htchry.	HTC	5	10	5105.6(B)01
T06S	R24E	09	Bluewater Springs Trt. Htchry.	HTC	5	10	5105.1(01)
T06S	R24E	09	Bluewater Springs Trt. Htchry.	HTC	5	10	5105.5(01)
T06S	R24E	09	Bluewater Springs Trt. Htchry.	HTC	5	10	5105.1(02)
T06S	R39E	31	Rosebud Battlefield	SP	7	22	7601.1(01)

MONTANA FISH, WILDLIFE AND PARKS
2003 LAND INVENTORY
TOWNSHIP, RANGE, SECTION INDEX

08/06/03

Town-ship	Range	Sec.	Site Name	Site Type	Region	County	File #
T06S	R39E	31	Rosebud Battlefield	SP	7	22	7601.5(01)
T07N	R01E	05	Hahn CE	WMA	3	43	3055.3(01)
T07N	R01E	06	Hahn CE	WMA	3	43	3055.3(01)
T07N	R01E	11	Canyon Ferry	WMA	3	43	3085.1(01)
T07N	R01E	11	Canyon Ferry	WMA	3	43	3085.8(01)
T07N	R01E	11	Canyon Ferry	WMA	3	43	3085.10(01)
T07N	R01E	11	Canyon Ferry	WMA	3	43	3085.2(02)
T07N	R01E	12	Canyon Ferry	WMA	3	43	3085.10(01)
T07N	R01E	12	Canyon Ferry	WMA	3	43	3085.1(01)
T07N	R01E	13	Canyon Ferry	WMA	3	43	3085.10(01)
T07N	R01E	24	Canyon Ferry	WMA	3	43	3085.10(01)
T07N	R02E	03	Canyon Ferry	WMA	3	43	3085.10(01)
T07N	R02E	03	Canyon Ferry	WMA	3	43	3085.7(D)01
T07N	R02E	04	Canyon Ferry	WMA	3	43	3085.10(01)
T07N	R02E	04	Canyon Ferry	WMA	3	43	3085.7(D)08
T07N	R02E	04	Canyon Ferry	WMA	3	43	3085.7(D)01
T07N	R02E	05	Canyon Ferry	WMA	3	43	3085.10(01)
T07N	R02E	06	Canyon Ferry	WMA	3	43	3085.10(01)
T07N	R02E	07	Canyon Ferry	WMA	3	43	3085.10(01)
T07N	R02E	08	Canyon Ferry	WMA	3	43	3085.10(01)
T07N	R02E	09	Canyon Ferry	WMA	3	43	3085.10(01)
T07N	R02E	09	Canyon Ferry	WMA	3	43	3085.7(E)01
T07N	R02E	09	Canyon Ferry	WMA	3	43	3085.8(01)
T07N	R02E	09	Canyon Ferry	WMA	3	43	3085.7(D)06
T07N	R02E	16	Canyon Ferry	WMA	3	43	3085.10(01)
T07N	R02E	16	Canyon Ferry	WMA	3	43	3085.7(D)05
T07N	R02E	17	Canyon Ferry	WMA	3	43	3085.10(01)
T07N	R02E	17	Canyon Ferry	WMA	3	43	3085.7(D)05
T07N	R02E	18	Canyon Ferry	WMA	3	43	3085.10(01)
T07N	R02E	19	Canyon Ferry	WMA	3	43	3085.10(01)
T07N	R02E	20	Canyon Ferry	WMA	3	43	3085.10(01)
T07N	R02E	20	Canyon Ferry	WMA	3	43	3085.7(D)07
T07N	R02E	20	Canyon Ferry	WMA	3	43	3085.7(E)01
T07N	R02E	29	Canyon Ferry	WMA	3	43	3085.10(01)
T07N	R02E	30	Canyon Ferry	WMA	3	43	3085.10(01)
T07N	R02E	30	Indian Road	AFLP	3	43	3310.1(01)
T07N	R02E	30	Indian Road	AFLP	3	43	3310.1(02)
T07N	R02E	30	Indian Road	AFLP	3	43	3310.8(01)
T07N	R02W	08	Axolotl Lakes	FAA	3	25	3297.2(02)
T07N	R03W	32	Tizer Lakes	FAA	3	51	3305.1(01)
T07N	R13W	33	Granite	SP	2	46	2550.1(01)
T07N	R13W	33	Granite	SP	2	46	2550.1(02)
T07N	R15W	30	Gillies Ranch CE	WMA	2	46	2080.3(01)
T07N	R15W	30	Gillies Bridge	FAS	2	46	2395.2(01)
T07N	R15W	31	Gillies Ranch CE	WMA	2	46	2080.3(01)
T07N	R15W	31	Gillies Ranch CE	WMA	2	46	2080.3(01)
T07N	R15W	32	Gillies Ranch CE	WMA	2	46	2080.3(01)
T07N	R16W	25	Gillies Ranch CE	WMA	2	46	2080.3(01)
T07N	R16W	25	Gillies Ranch CE	WMA	2	46	2080.3(01)
T07N	R16W	25	Gillies Bridge	FAS	2	46	2395.2(01)
T07N	R16W	25	Sinelnik CE	FAA	2	46	2227.3(01)
T07N	R16W	25	Sinelnik CE	WHPA	2	46	2227.3(01)
T07N	R18E	26	Deadman's Basin	FAA	5	44	5509.2(01)
T07N	R18E	34	Deadman's Basin	FAA	5	44	5509.2(02)
T07N	R18E	35	Deadman's Basin	FAA	5	44	5509.2(01)
T07N	R18E	35	Deadman's Basin	FAA	5	44	5509.2(03)
T07N	R20W	07	Tucker Crossing	HAA	2	13	2300.1(02)
T07N	R20W	07	Tucker Crossing	FAA	2	13	2300.1(02)
T07N	R20W	08	Tucker Crossing	HAA	2	13	2300.1(02)

MONTANA FISH, WILDLIFE AND PARKS
2003 LAND INVENTORY
TOWNSHIP, RANGE, SECTION INDEX

08/06/03

Town-ship	Range	Sec.	Site Name	Site Type	Region	County	File #
T07N	R20W	08	Tucker Crossing	FAA	2	13	2300.1(02)
T07N	R20W	18	Tucker Crossing	HAA	2	13	2300.1(01)
T07N	R20W	18	Tucker Crossing	FAA	2	13	2300.1(01)
T07N	R20W	31	Woodside Bridge	FAS	2	13	2229.1(01)
T07N	R20W	31	Woodside Bridge	FAS	2	13	2229.2(01)
T07N	R20W	31	Woodside Bridge	FAS	2	13	2229.1(02)
T07N	R36E	33	Amelia Island	WMA	7	33	7307.1(01)
T07N	R36E	33	Amelia Island	WMA	7	33	7307.2(01)
T07N	R36E	33	Amelia Island	WMA	7	33	7307.1(02)
T07N	R36E	33	Amelia Island	WMA	7	33	7307.5(01)
T07N	R36E	33	Amelia Island	WMA	7	33	7307.7(D)01
T07N	R36E	33	Amelia Island	WMA	7	33	7307.8(01)
T07N	R45E	23	Moon Creek	FAS	7	14	7255.2(01)
T07N	R46E	01	Fort Keogh Islands	WHPA	7	14	7054.2(01)
T07N	R46E	11	Fort Keogh Islands	WHPA	7	14	7054.2(01)
T07N	R47E	04	Miles City Fish Hatchery	HTC	7	14	7200.1(01)
T07N	R47E	04	Miles City Fish Hatchery	HTC	7	14	7200.6(A)01
T07N	R47E	04	Miles City Fish Hatchery	HTC	7	14	7200.7(B)01
T07N	R47E	04	Miles City Fish Hatchery	HTC	7	14	7200.1(02)
T07N	R47E	05	Miles City Fish Hatchery	HTC	7	14	7200.6(B)02
T07N	R47E	05	Miles City Fish Hatchery	HTC	7	14	7200.6(A)01
T07N	R47E	05	Miles City Fish Hatchery	HTC	7	14	7200.1(02)
T07N	R47E	05	Miles City Reg. Hdqtrs. (New)	ADM	7	14	7002.1(01)
T07N	R47E	05	Miles City Fish Hatchery	HTC	7	14	7200.1(01)
T07N	R47E	08	Miles City Fish Hatchery	HTC	7	14	7200.1(01)
T07N	R47E	08	Miles City Fish Hatchery	HTC	7	14	7200.1(02)
T07N	R47E	08	Miles City Fish Hatchery	HTC	7	14	7200.6(B)01
T07N	R47E	08	Miles City Fish Hatchery	HTC	7	14	7200.6(B)01
T07N	R47E	09	Miles City Fish Hatchery	HTC	7	14	7200.1(02)
T07N	R58E	21	South Sandstone	FAA	7	39	7315.2(01)
T07N	R58E	28	South Sandstone	FAA	7	39	7315.2(01)
T07N	R58E	29	South Sandstone	FAA	7	39	7315.1(01)
T07N	R58E	29	South Sandstone	FAA	7	39	7315.1(02)
T07N	R58E	29	South Sandstone	FAA	7	39	7315.5(01)
T07N	R58E	29	South Sandstone	FAA	7	39	7315.2(02)
T07S	R01E	15	Madison-Bear Creek	WMA	3	25	3071.1(06)
T07S	R01E	16	Storey-Madison Ranch CE	WMA	3	25	3074.3(01)
T07S	R01E	17	Storey Ranch CE	WMA	3	25	3073.3(01)
T07S	R01E	19	Storey-Madison Ranch CE	WMA	3	25	3074.3(01)
T07S	R01E	20	Storey Ranch CE	WMA	3	25	3073.3(01)
T07S	R01E	21	Madison-Bear Creek	WMA	3	25	3071.2(04)
T07S	R01E	21	Storey-Madison Ranch CE	WMA	3	25	3074.3(01)
T07S	R01E	22	Madison-Bear Creek	WMA	3	25	3071.1(03)
T07S	R01E	22	Madison-Bear Creek	WMA	3	25	3071.1(07)
T07S	R01E	22	Madison-Bear Creek	WMA	3	25	3071.1(06)
T07S	R01E	27	Madison-Bear Creek	WMA	3	25	3071.1(02)
T07S	R01E	27	Bear Creek Angus CE	WMA	3	25	3072.3(01)
T07S	R01E	27	Madison-Bear Creek	WMA	3	25	3071.5(03)
T07S	R01E	28	Bear Creek Angus CE	WMA	3	25	3072.3(01)
T07S	R01E	31	Storey Ranch CE	WMA	3	25	3073.3(01)
T07S	R01E	33	Bear Creek Angus CE	WMA	3	25	3072.3(01)
T07S	R01E	34	Madison-Bear Creek	WMA	3	25	3071.2(01)
T07S	R01E	34	Madison-Bear Creek	WMA	3	25	3071.5(01)
T07S	R01E	34	Bear Creek Angus CE	WMA	3	25	3072.3(01)
T07S	R01E	34	Madison-Bear Creek	WMA	3	25	3071.2(03)
T07S	R01E	35	Madison-Bear Creek	WMA	3	25	3071.1(02)
T07S	R01E	35	Bear Creek Angus CE	WMA	3	25	3072.3(01)
T07S	R01E	35	Madison-Bear Creek	WMA	3	25	3071.5(04)
T07S	R01E	35	Madison-Bear Creek	WMA	3	25	3071.5(01)

MONTANA FISH, WILDLIFE AND PARKS
2003 LAND INVENTORY
TOWNSHIP, RANGE, SECTION INDEX

08/06/03

Town-ship	Range	Sec.	Site Name	Site Type	Region	County	File #
T07S	R01E	35	Madison-Bear Creek	WMA	3	25	3071.2(01)
T07S	R01E	36	Madison-Bear Creek	WMA	3	25	3071.2(02)
T07S	R01W	17	Varney Bridge	FAS	3	25	3204.1(01)
T07S	R01W	17	Varney Bridge	FAS	3	25	3204.5(01)
T07S	R01W	17	Varney Bridge	FAS	3	25	3204.1(02)
T07S	R02W	08	Axolotl Lakes	FAA	3	25	3297.1(01)
T07S	R02W	33	Haypress Lakes Brood Station	HTC	3	25	3201.2(01)
T07S	R04E	04	Gallatin	WMA	3	06	3035.1(03)
T07S	R04E	04	Gallatin	WMA	3	06	3035.1(04)
T07S	R04E	05	Gallatin	WMA	3	06	3035.1(03)
T07S	R04E	05	Gallatin	WMA	3	06	3035.1(06)
T07S	R04E	05	Gallatin	WMA	3	06	3035.5(02)
T07S	R04E	09	Gallatin	WMA	3	06	3035.1(02)
T07S	R04E	09	Gallatin	WMA	3	06	3035.1(07)
T07S	R04E	09	Gallatin	WMA	3	06	3035.6(B)03
T07S	R04E	15	Gallatin	WMA	3	06	3035.1(07)
T07S	R04E	16	Gallatin	WMA	3	06	3035.1(02)
T07S	R04E	16	Gallatin	WMA	3	06	3035.6(B)03
T07S	R04E	16	Gallatin	WMA	3	06	3035.7(E)03
T07S	R04E	16	Gallatin	WMA	3	06	3035.7(E)01
T07S	R04E	16	Gallatin	WMA	3	06	3035.6(B)01
T07S	R04E	17	Gallatin	WMA	3	06	3035.5(04)
T07S	R04E	17	Gallatin	WMA	3	06	3035.1(03)
T07S	R04E	17	Gallatin	WMA	3	06	3035.5(01)
T07S	R04E	17	Gallatin	WMA	3	06	3035.5(03)
T07S	R04W	04	Vigilante	FAA	3	25	3327.1(01)
T07S	R04W	08	Ruby Dam	FAS	3	25	3326.2(01)
T07S	R07E	01	Dome Mountain	WMA	3	49	3058.1(01)
T07S	R07E	01	Dailey Lake	FAA	3	49	3233.1(01)
T07S	R07E	02	Dome Mountain	WMA	3	49	3058.1(01)
T07S	R07E	02	Dailey Lake	FAA	3	49	3233.1(01)
T07S	R07E	02	Dome Mountain	WMA	3	49	3058.7(D)01
T07S	R07E	02	Dome Mountain	WMA	3	49	3058.6(A)01
T07S	R07E	03	Dome Mountain	WMA	3	49	3058.1(01)
T07S	R07E	03	Dome Mountain	WMA	3	49	3058.6(A)01
T07S	R07E	03	Point of Rocks	FAS	3	49	3280.2(01)
T07S	R07E	04	Point of Rocks	FAS	3	49	3280.1(01)
T07S	R07E	11	Dome Mountain	WMA	3	49	3058.1(01)
T07S	R07E	11	Dome Mountain	WMA	3	49	3058.7(D)01
T07S	R07E	12	Dome Mountain	WMA	3	49	3058.1(02)
T07S	R07E	29	Crystal Cross	FAA	3	49	3272.2(01)
T07S	R08E	06	Dome Mountain	WMA	3	49	3058.1(02)
T07S	R08E	07	Dome Mountain	WMA	3	49	3058.1(02)
T07S	R08E	18	Dome Mountain	WMA	3	49	3058.1(02)
T07S	R08E	18	Dome Mountain	WMA	3	49	3058.3(01)
T07S	R08W	07	Clark's Lookout	SP	3	18	3574.1(01)
T07S	R08W	18	Dillon Offices	ADM	3	18	3016.2(02)
T07S	R08W	18	Blacktail Meadows	FAS	3	18	3274.1(01)
T07S	R09W	26	Poindexter Slough	FAA	3	18	3206.1(01)
T07S	R09W	26	Poindexter Slough	FAA	3	18	3206.5(01)
T07S	R09W	26	Poindexter Slough	FAA	3	18	3206.5(03)
T07S	R09W	26	Poindexter Slough	FAA	3	18	3206.1(08)
T07S	R09W	26	Poindexter Slough	FAA	3	18	3206.6(C)01
T07S	R09W	26	Poindexter Slough	FAA	3	18	3206.1(06)
T07S	R09W	27	Poindexter Slough	FAA	3	18	3206.1(01)
T07S	R09W	34	Poindexter Slough	FAA	3	18	3206.1(01)
T07S	R09W	34	Poindexter Slough	FAA	3	18	3206.1(03)
T07S	R09W	34	Poindexter Slough	FAA	3	18	3206.1(05)
T07S	R09W	34	Poindexter Slough	FAA	3	18	3206.5(01)

MONTANA FISH, WILDLIFE AND PARKS
2003 LAND INVENTORY
TOWNSHIP, RANGE, SECTION INDEX

08/06/03

Town-ship	Range	Sec.	Site Name	Site Type	Region	County	File #
T07S	R09W	34	Poindexter Slough	FAA	3	18	3206.2(03)
T07S	R09W	34	Poindexter Slough	FAA	3	18	3206.5(04)
T07S	R09W	34	Poindexter Slough	FAA	3	18	3206.6(B)02
T07S	R09W	34	Poindexter Slough	FAA	3	18	3206.6(B)01
T07S	R09W	34	Poindexter Slough	FAA	3	18	3206.1(07)
T07S	R09W	34	Poindexter Slough	FAA	3	18	3206.5(02)
T07S	R09W	34	Poindexter Slough	FAA	3	18	3206.2(01)
T07S	R09W	34	Poindexter Slough	FAA	3	18	3206.1(04)
T07S	R09W	34	Poindexter Slough	FAA	3	18	3206.1(02)
T07S	R09W	35	Poindexter Slough	FAA	3	18	3206.1(01)
T07S	R09W	35	Poindexter Slough	FAA	3	18	3206.5(02)
T07S	R09W	35	Poindexter Slough	FAA	3	18	3206.5(01)
T07S	R09W	35	Poindexter Slough	FAA	3	18	3206.1(05)
T07S	R09W	35	Poindexter Slough	FAA	3	18	3206.1(04)
T07S	R09W	35	Poindexter Slough	FAA	3	18	3206.1(02)
T07S	R11W	06	Bannack	SP	3	18	3501.1(17)
T07S	R11W	06	Bannack	SP	3	18	3501.1(23)
T07S	R20E	02	Horsethief Station	FAA	5	10	5325.1(01)
T07S	R20E	11	Horsethief Station	FAA	5	10	5325.1(01)
T07S	R20E	11	Horsethief Station	FAA	5	10	5325.6(B)01
T07S	R38E	01	Rosebud Battlefield	SP	7	22	7601.1(01)
T07S	R38E	01	Rosebud Battlefield	SP	7	22	7601.5(01)
T07S	R38E	02	Rosebud Battlefield	SP	7	22	7601.1(01)
T07S	R38E	02	Rosebud Battlefield	SP	7	22	7601.5(01)
T07S	R38E	12	Rosebud Battlefield	SP	7	22	7601.1(01)
T07S	R38E	12	Rosebud Battlefield	SP	7	22	7601.5(01)
T07S	R38E	17	Rosebud Battlefield	SP	7	22	7601.1(01)
T07S	R39E	06	Rosebud Battlefield	SP	7	22	7601.1(01)
T07S	R39E	06	Rosebud Battlefield	SP	7	22	7601.5(01)
T07S	R39E	07	Rosebud Battlefield	SP	7	22	7601.1(01)
T07S	R39E	07	Rosebud Battlefield	SP	7	22	7601.7(B)01
T07S	R39E	07	Rosebud Battlefield	SP	7	22	7601.5(01)
T07S	R39E	12	Rosebud Battlefield	SP	7	22	7601.7(B)01
T07S	R39E	17	Rosebud Battlefield	SP	7	22	7601.7(B)01
T07S	R39E	18	Rosebud Battlefield	SP	7	22	7601.1(01)
T07S	R39E	18	Rosebud Battlefield	SP	7	22	7601.7(B)01
T07S	R39E	19	Rosebud Battlefield	SP	7	22	7601.1(01)
T07S	R39E	19	Rosebud Battlefield	SP	7	22	7601.7(B)01
T07S	R39E	20	Rosebud Battlefield	SP	7	22	7601.1(01)
T07S	R39E	20	Rosebud Battlefield	SP	7	22	7601.6(A)01
T07S	R39E	20	Rosebud Battlefield	SP	7	22	7601.7(B)01
T07S	R39E	21	Rosebud Battlefield	SP	7	22	7601.1(01)
T07S	R39E	27	Rosebud Battlefield	SP	7	22	7601.1(01)
T07S	R39E	27	Rosebud Battlefield	SP	7	22	7601.5(01)
T07S	R39E	28	Rosebud Battlefield	SP	7	22	7601.1(01)
T07S	R39E	28	Rosebud Battlefield	SP	7	22	7601.5(01)
T07S	R39E	28	Rosebud Battlefield	SP	7	22	7601.7(B)01
T07S	R39E	29	Rosebud Battlefield	SP	7	22	7601.1(01)
T07S	R39E	29	Rosebud Battlefield	SP	7	22	7601.7(B)01
T08N	R01E	19	Hahn CE	WMA	3	43	3055.3(01)
T08N	R01E	30	Hahn CE	WMA	3	43	3055.3(01)
T08N	R01E	31	Hahn CE	WMA	3	43	3055.3(01)
T08N	R02E	28	Canyon Ferry	WMA	3	43	3085.10(01)
T08N	R02E	33	Canyon Ferry	WMA	3	43	3085.10(01)
T08N	R02E	33	Canyon Ferry	WMA	3	43	3085.7(D)02
T08N	R02E	33	Canyon Ferry	WMA	3	43	3085.7(D)04
T08N	R02E	34	Canyon Ferry	WMA	3	43	3085.10(01)
T08N	R02E	34	Canyon Ferry	WMA	3	43	3085.7(D)02
T08N	R02E	34	Canyon Ferry	WMA	3	43	3085.7(D)04

MONTANA FISH, WILDLIFE AND PARKS
2003 LAND INVENTORY
TOWNSHIP, RANGE, SECTION INDEX

08/06/03

Town-ship	Range	Sec.	Site Name	Site Type	Region	County	File #
T08N	R05W	13	Park Lake	FAA	3	51	3265.1(01)
T08N	R05W	13	Park Lake	FAA	3	51	3265.2(02)
T08N	R05W	13	Park Lake	FAA	3	51	3265.6(B)02
T08N	R05W	14	Park Lake	FAA	3	51	3265.2(02)
T08N	R05W	23	Park Lake	FAA	3	51	3265.6(B)01
T08N	R05W	23	Park Lake	FAA	3	51	3265.1(01)
T08N	R05W	23	Park Lake	FAA	3	51	3265.6(C)01
T08N	R05W	24	Park Lake	FAA	3	51	3265.1(01)
T08N	R11E	13	Martinsdale Reservoir	FAA	4	47	4284.1(01)
T08N	R11E	13	Martinsdale Reservoir	FAA	4	47	4284.2(02)
T08N	R11E	13	Martinsdale Reservoir	FAA	4	47	4284.2(01)
T08N	R12E	09	Selkirk	FAA	5	44	5225.1(01)
T08N	R12E	09	Selkirk	FAA	5	44	5225.8(01)
T08N	R12E	09	Selkirk	FAA	5	44	5225.5(01)
T08N	R12E	09	Selkirk	FAA	5	44	5225.5(02)
T08N	R12E	18	Martinsdale Reservoir	FAA	4	47	4284.1(01)
T08N	R12E	18	Martinsdale Reservoir	FAA	4	47	4284.2(02)
T08N	R20W	17	Bell Crossing	FAA	2	13	2290.1(01)
T08N	R20W	29	Wood Lot	FGRN	2	13	2485.1(01)
T08N	R47E	14	Pirogue Island	SP	7	14	7502.1(01)
T08N	R47E	22	Pirogue Island	SP	7	14	7502.1(01)
T08N	R47E	22	Pirogue Island	SP	7	14	7502.2(01)
T08N	R47E	23	Pirogue Island	SP	7	14	7502.1(01)
T08N	R47E	28	Roche Jaune	FAS	7	14	7304.1(01)
T08N	R47E	32	Miles City Reg. Headquarters	ADM	7	14	7001.2(01)
T08N	R47E	32	Miles City Fish Hatchery	HTC	7	14	7200.2(02)
T08N	R47E	32	Miles City Fish Hatchery	HTC	7	14	7200.2(01)
T08N	R47E	32	Miles City Reg. Hdqtrs. (New)	ADM	7	14	7002.1(01)
T08S	R01E	01	Madison-Bear Creek	WMA	3	25	3071.1(04)
T08S	R01E	02	Madison-Bear Creek	WMA	3	25	3071.1(04)
T08S	R01E	02	Madison-Bear Creek	WMA	3	25	3071.1(05)
T08S	R01E	04	Madison-Bear Creek	WMA	3	25	3071.1(02)
T08S	R01E	04	Bear Creek Angus CE	WMA	3	25	3072.3(02)
T08S	R01E	04	Madison-Bear Creek	WMA	3	25	3071.5(02)
T08S	R01E	05	Madison-Bear Creek	WMA	3	25	3071.1(02)
T08S	R01E	05	Madison-Bear Creek	WMA	3	25	3071.5(02)
T08S	R01E	05	Bear Creek Angus CE	WMA	3	25	3072.3(02)
T08S	R01E	07	Bear Creek Angus CE	WMA	3	25	3072.3(02)
T08S	R01E	09	Madison-Bear Creek	WMA	3	25	3071.1(02)
T08S	R01E	09	Madison-Bear Creek	WMA	3	25	3071.5(01)
T08S	R01E	09	Bear Creek Angus CE	WMA	3	25	3072.3(02)
T08S	R01E	10	Bear Creek Angus CE	WMA	3	25	3072.3(02)
T08S	R01E	14	Bear Creek Angus CE	WMA	3	25	3072.3(02)
T08S	R01E	15	Bear Creek Angus CE	WMA	3	25	3072.3(02)
T08S	R01E	16	Bear Creek Angus CE	WMA	3	25	3072.3(02)
T08S	R01E	17	Bear Creek Angus CE	WMA	3	25	3072.3(02)
T08S	R01E	18	Bear Creek Angus CE	WMA	3	25	3072.3(02)
T08S	R01W	13	Bear Creek Angus CE	WMA	3	25	3072.3(02)
T08S	R01W	36	McAtee Bridge	FAS	3	25	3367.2(01)
T08S	R02E	05	Madison-Bear Creek	WMA	3	25	3071.1(01)
T08S	R02E	07	Madison-Bear Creek	WMA	3	25	3071.1(01)
T08S	R03E	33	Gallatin	WMA	3	06	3035.1(09)
T08S	R03E	35	Gallatin	WMA	3	06	3035.1(08)
T08S	R04E	04	Gallatin	WMA	3	06	3035.1(05)
T08S	R05E	07	Gallatin	WMA	3	06	3035.1(01)
T08S	R05E	09	Gallatin	WMA	3	06	3035.1(01)
T08S	R05E	17	Gallatin	WMA	3	06	3035.1(01)
T08S	R05E	19	Gallatin	WMA	3	06	3035.1(01)
T08S	R05E	21	Gallatin	WMA	3	06	3035.1(01)

MONTANA FISH, WILDLIFE AND PARKS
2003 LAND INVENTORY
TOWNSHIP, RANGE, SECTION INDEX

08/06/03

Town-ship	Range	Sec.	Site Name	Site Type	Region	County	File #
T08S	R05E	29	Gallatin	WMA	3	06	3035.1(01)
T08S	R05E	31	Gallatin	WMA	3	06	3035.1(01)
T08S	R07E	01	Dome Mountain	WMA	3	49	3058.1(01)
T08S	R07E	01	Dome Mountain	WMA	3	49	3058.2(02)
T08S	R07E	02	Dome Mountain	WMA	3	49	3058.2(01)
T08S	R07E	02	Dome Mountain	WMA	3	49	3058.2(02)
T08S	R07E	03	Slip & Slide	FAS	3	49	3267.1(01)
T08S	R07E	11	Dome Mountain	WMA	3	49	3058.2(02)
T08S	R07E	12	Dome Mountain	WMA	3	49	3058.2(01)
T08S	R08E	30	Corwin Springs	FAS	3	49	3375.1(01)
T08S	R09W	19	Corrals	FAS	3	18	3370.2(01)
T08S	R09W	30	Henneberry	FAA	3	18	3243.2(01)
T08S	R10W	36	Grasshopper	FAS	3	18	3372.2(01)
T08S	R11W	05	Bannack	SP	3	18	3501.1(33)
T08S	R11W	05	Bannack	SP	3	18	3501.1(36)
T08S	R11W	05	Bannack	SP	3	18	3501.1(35)
T08S	R11W	06	Bannack	SP	3	18	3501.1(01)
T08S	R11W	06	Bannack	SP	3	18	3501.1(05)
T08S	R11W	06	Bannack	SP	3	18	3501.1(07)
T08S	R11W	06	Bannack	SP	3	18	3501.1(09)
T08S	R11W	06	Bannack	SP	3	18	3501.1(11)
T08S	R11W	06	Bannack	SP	3	18	3501.1(21)
T08S	R11W	06	Bannack	SP	3	18	3501.1(19)
T08S	R11W	06	Bannack	SP	3	18	3501.1(18)
T08S	R11W	06	Bannack	SP	3	18	3501.1(16)
T08S	R11W	06	Bannack	SP	3	18	3501.1(15)
T08S	R11W	06	Bannack	SP	3	18	3501.1(14)
T08S	R11W	06	Bannack	SP	3	18	3501.1(13)
T08S	R11W	06	Bannack	SP	3	18	3501.1(12)
T08S	R11W	06	Bannack	SP	3	18	3501.1(10)
T08S	R11W	06	Bannack	SP	3	18	3501.8(02)
T08S	R11W	06	Bannack	SP	3	18	3501.9(01)
T08S	R11W	06	Bannack	SP	3	18	3501.1(35)
T08S	R11W	06	Bannack	SP	3	18	3501.1(34)
T08S	R11W	06	Bannack	SP	3	18	3501.1(32)
T08S	R11W	06	Bannack	SP	3	18	3501.1(31)
T08S	R11W	06	Bannack	SP	3	18	3501.1(30)
T08S	R11W	06	Bannack	SP	3	18	3501.1(29)
T08S	R11W	06	Bannack	SP	3	18	3501.1(27)
T08S	R11W	06	Bannack	SP	3	18	3501.1(26)
T08S	R11W	06	Bannack	SP	3	18	3501.1(25)
T08S	R11W	06	Bannack	SP	3	18	3501.1(24)
T08S	R11W	06	Bannack	SP	3	18	3501.1(22)
T08S	R11W	06	Bannack	SP	3	18	3501.1(08)
T08S	R11W	06	Bannack	SP	3	18	3501.1(06)
T08S	R11W	06	Bannack	SP	3	18	3501.1(04)
T08S	R11W	06	Bannack	SP	3	18	3501.1(03)
T08S	R11W	07	Bannack	SP	3	18	3501.1(20)
T08S	R11W	07	Bannack	SP	3	18	3501.1(36)
T08S	R11W	07	Bannack	SP	3	18	3501.1(35)
T08S	R11W	07	Bannack	SP	3	18	3501.1(28)
T08S	R11W	08	Bannack	SP	3	18	3501.1(35)
T08S	R11W	08	Bannack	SP	3	18	3501.1(36)
T08S	R11W	17	Bannack	SP	3	18	3501.1(36)
T08S	R12W	01	Bannack	SP	3	18	3501.1(02)
T08S	R12W	01	Bannack	SP	3	18	3501.1(35)
T08S	R12W	12	Bannack	SP	3	18	3501.1(35)
T08S	R13W	31	Dragging Y CE	WMA	3	18	3105.3(01)
T08S	R20E	05	Silver Run	WMA	5	10	5060.1(01)

MONTANA FISH, WILDLIFE AND PARKS
2003 LAND INVENTORY
TOWNSHIP, RANGE, SECTION INDEX

08/06/03

Town-ship	Range	Sec.	Site Name	Site Type	Region	County	File #
T08S	R20E	05	Silver Run	WMA	5	10	5060.5(01)
T08S	R20E	05	Silver Run	WMA	5	10	5060.6(C)01
T08S	R20E	05	Silver Run	WMA	5	10	5060.5(02)
T08S	R20E	08	Silver Run	WMA	5	10	5060.1(01)
T08S	R20E	17	Silver Run	WMA	5	10	5060.1(01)
T08S	R22E	27	Bridger Bend	FAS	5	10	5291.2(01)
T08S	R40E	11	Tongue River Reservoir	SP	7	22	7503.2(01)
T08S	R40E	12	Tongue River Reservoir	SP	7	22	7503.2(01)
T08S	R40E	13	Tongue River Reservoir	SP	7	22	7503.2(01)
T08S	R40E	14	Tongue River Reservoir	SP	7	22	7503.2(01)
T08S	R40E	23	Tongue River Reservoir	SP	7	22	7503.2(01)
T08S	R40E	24	Tongue River Reservoir	SP	7	22	7503.2(01)
T08S	R40E	25	Tongue River Reservoir	SP	7	22	7503.2(01)
T08S	R40E	26	Tongue River Reservoir	SP	7	22	7503.2(01)
T08S	R40E	26	Tongue River Reservoir	SP	7	22	7503.8(01)
T08S	R40E	27	Tongue River Reservoir	SP	7	22	7503.8(01)
T08S	R40E	35	Tongue River Reservoir	SP	7	22	7503.2(01)
T08S	R40E	35	Tongue River Reservoir	SP	7	22	7503.2(02)
T08S	R40E	35	Tongue River Reservoir	SP	7	22	7503.2(02)
T08S	R41E	18	Tongue River Reservoir	SP	7	22	7503.2(01)
T09N	R02E	32	Canyon Ferry	WMA	3	43	3085.7(E)01
T09N	R09W	28	Kohrs Bend	FAS	2	28	2360.1(01)
T09N	R09W	33	Kohrs Bend	FAS	2	28	2360.1(01)
T09N	R12E	01	Haymaker	WMA	5	44	5050.1(01)
T09N	R12E	01	Haymaker	WMA	5	44	5050.5(02)
T09N	R12E	02	Haymaker	WMA	5	44	5050.1(01)
T09N	R12E	02	Haymaker	WMA	5	44	5050.5(02)
T09N	R12E	12	Haymaker	WMA	5	44	5050.1(01)
T09N	R12E	12	Haymaker	WMA	5	44	5050.5(02)
T09N	R18W	03	Threemile	WMA	2	13	2046.1(02)
T09N	R18W	03	Bolin Ranches CE	WMA	2	13	2070.3(01)
T09N	R18W	04	Threemile	WMA	2	13	2046.1(02)
T09N	R18W	04	Bolin Ranches CE	WMA	2	13	2070.3(01)
T09N	R18W	05	Threemile	WMA	2	13	2046.1(02)
T09N	R18W	05	Bolin Ranches CE	WMA	2	13	2070.3(01)
T09N	R18W	06	Threemile	WMA	2	13	2046.1(02)
T09N	R18W	06	Threemile	WMA	2	13	2046.2(02)
T09N	R18W	06	Bolin Ranches CE	WMA	2	13	2070.3(01)
T09N	R18W	07	Bolin Ranches CE	WMA	2	13	2070.3(01)
T09N	R18W	08	Bolin Ranches CE	WMA	2	13	2070.3(01)
T09N	R18W	09	Bolin Ranches CE	WMA	2	13	2070.3(01)
T09N	R18W	16	Bolin Ranches CE	WMA	2	13	2070.3(01)
T09N	R18W	17	Bolin Ranches CE	WMA	2	13	2070.3(01)
T09N	R18W	18	Bolin Ranches CE	WMA	2	13	2070.3(01)
T09N	R19W	01	Brown Valley CE	WMA	2	13	2065.3(01)
T09N	R19W	02	Brown Valley CE	WMA	2	13	2065.3(01)
T09N	R19W	12	Bolin Ranches CE	WMA	2	13	2070.3(01)
T09N	R19W	12	Lewis Ranch CE	WMA	2	13	2075.3(01)
T09N	R19W	13	Bolin Ranches CE	WMA	2	13	2070.3(01)
T09N	R20W	03	Bass Creek	FAA	2	13	2270.2(01)
T09N	R20W	22	Fort Owen	SP	2	13	2513.1(01)
T09N	R20W	22	Fort Owen	SP	2	13	2513.2(01)
T09N	R48E	17	Kinsey Bridge	FAA	7	14	7311.1(01)
T09N	R48E	17	Kinsey Bridge	FAA	7	14	7311.6(A)01
T09S	R01E	07	Madison-Wall Creek	WMA	3	25	3030.2(04)
T09S	R01E	31	Madison-Wall Creek	WMA	3	25	3030.2(01)
T09S	R01W	02	Madison-Wall Creek	WMA	3	25	3030.1(01)
T09S	R01W	02	Madison-Wall Creek	WMA	3	25	3030.6(B)04
T09S	R01W	10	Madison-Wall Creek	WMA	3	25	3030.1(01)

MONTANA FISH, WILDLIFE AND PARKS
2003 LAND INVENTORY
TOWNSHIP, RANGE, SECTION INDEX

08/06/03

Town-ship	Range	Sec.	Site Name	Site Type	Region	County	File #
T09S	R01W	10	Madison-Wall Creek	WMA	3	25	3030.6(B)03
T09S	R01W	10	Madison-Wall Creek	WMA	3	25	3030.1(02)
T09S	R01W	10	Madison-Wall Creek	WMA	3	25	3030.7(B)01
T09S	R01W	11	Madison-Wall Creek	WMA	3	25	3030.1(01)
T09S	R01W	11	Madison-Wall Creek	WMA	3	25	3030.7(B)01
T09S	R01W	12	Madison-Wall Creek	WMA	3	25	3030.1(01)
T09S	R01W	12	Madison-Wall Creek	WMA	3	25	3030.1(02)
T09S	R01W	12	Madison-Wall Creek	WMA	3	25	3030.2(03)
T09S	R01W	12	Madison-Wall Creek	WMA	3	25	3030.6(B)01
T09S	R01W	12	Madison-Wall Creek	WMA	3	25	3030.2(04)
T09S	R01W	12	Madison-Wall Creek	WMA	3	25	3030.7(B)01
T09S	R01W	12	Madison-Wall Creek	WMA	3	25	3030.6(A)01
T09S	R01W	14	Madison-Wall Creek	WMA	3	25	3030.1(01)
T09S	R01W	14	Madison-Wall Creek	WMA	3	25	3030.6(B)02
T09S	R01W	14	Madison-Wall Creek	WMA	3	25	3030.7(B)01
T09S	R01W	14	Madison-Wall Creek	WMA	3	25	3030.1(02)
T09S	R01W	15	Madison-Wall Creek	WMA	3	25	3030.1(01)
T09S	R01W	15	Madison-Wall Creek	WMA	3	25	3030.1(02)
T09S	R01W	15	Madison-Wall Creek	WMA	3	25	3030.7(B)01
T09S	R01W	16	Madison-Wall Creek	WMA	3	25	3030.2(02)
T09S	R01W	16	Madison-Wall Creek	WMA	3	25	3030.7(B)01
T09S	R01W	21	Madison-Wall Creek	WMA	3	25	3030.1(01)
T09S	R01W	21	Madison-Wall Creek	WMA	3	25	3030.7(B)01
T09S	R01W	22	Madison-Wall Creek	WMA	3	25	3030.1(01)
T09S	R01W	22	Madison-Wall Creek	WMA	3	25	3030.7(B)01
T09S	R01W	23	Madison-Wall Creek	WMA	3	25	3030.1(01)
T09S	R01W	23	Madison-Wall Creek	WMA	3	25	3030.7(B)01
T09S	R01W	24	Madison-Wall Creek	WMA	3	25	3030.1(01)
T09S	R01W	24	Madison-Wall Creek	WMA	3	25	3030.7(B)01
T09S	R01W	25	Madison-Wall Creek	WMA	3	25	3030.1(01)
T09S	R01W	25	Madison-Wall Creek	WMA	3	25	3030.7(B)01
T09S	R01W	26	Madison-Wall Creek	WMA	3	25	3030.1(01)
T09S	R01W	26	Madison-Wall Creek	WMA	3	25	3030.1(03)
T09S	R01W	26	Madison-Wall Creek	WMA	3	25	3030.1(04)
T09S	R01W	26	Madison-Wall Creek	WMA	3	25	3030.7(B)01
T09S	R01W	27	Madison-Wall Creek	WMA	3	25	3030.1(01)
T09S	R01W	27	Madison-Wall Creek	WMA	3	25	3030.7(B)01
T09S	R01W	35	Madison-Wall Creek	WMA	3	25	3030.1(01)
T09S	R01W	35	Madison-Wall Creek	WMA	3	25	3030.7(B)01
T09S	R01W	36	Madison-Wall Creek	WMA	3	25	3030.2(02)
T09S	R01W	36	Madison-Wall Creek	WMA	3	25	3030.7(B)01
T09S	R04W	05	Robb-Ledford	WMA	3	25	3066.1(01)
T09S	R04W	05	Robb-Ledford	WMA	3	18	3066.7(B)02
T09S	R04W	06	Robb-Ledford	WMA	3	25	3066.1(01)
T09S	R04W	06	Robb-Ledford	WMA	3	18	3066.7(B)02
T09S	R04W	07	Robb-Ledford	WMA	3	18	3066.7(B)02
T09S	R04W	17	Robb-Ledford	WMA	3	25	3066.1(01)
T09S	R04W	17	Robb-Ledford	WMA	3	18	3066.7(B)02
T09S	R04W	18	Robb-Ledford	WMA	3	18	3066.7(B)02
T09S	R04W	20	Robb-Ledford	WMA	3	25	3066.1(01)
T09S	R04W	20	Robb-Ledford	WMA	3	18	3066.7(B)02
T09S	R04W	21	Robb-Ledford	WMA	3	25	3066.1(01)
T09S	R04W	21	Robb-Ledford	WMA	3	18	3066.7(B)02
T09S	R04W	28	Robb-Ledford	WMA	3	25	3066.1(01)
T09S	R04W	28	Robb-Ledford	WMA	3	25	3066.2(03)
T09S	R04W	28	Robb-Ledford	WMA	3	18	3066.7(B)02
T09S	R04W	29	Robb-Ledford	WMA	3	25	3066.1(01)
T09S	R04W	29	Robb-Ledford	WMA	3	18	3066.7(B)02
T09S	R04W	33	Robb-Ledford	WMA	3	25	3066.1(01)

MONTANA FISH, WILDLIFE AND PARKS
2003 LAND INVENTORY
TOWNSHIP, RANGE, SECTION INDEX

08/06/03

Town-ship	Range	Sec.	Site Name	Site Type	Region	County	File #
T09S	R04W	33	Robb-Ledford	WMA	3	18	3066.7(B)02
T09S	R04W	33	Robb-Ledford	WMA	3	25	3066.2(01)
T09S	R05E	05	Gallatin	WMA	3	06	3035.1(01)
T09S	R05E	07	Gallatin	WMA	3	06	3035.1(01)
T09S	R05E	07	Gallatin	WMA	3	06	3035.6(B)02
T09S	R05E	07	Gallatin	WMA	3	06	3035.6(A)05
T09S	R05E	17	Gallatin	WMA	3	06	3035.1(01)
T09S	R05E	17	Gallatin	WMA	3	06	3035.6(A)04
T09S	R05E	19	Gallatin	WMA	3	06	3035.1(01)
T09S	R05W	26	Robb-Ledford	WMA	3	25	3066.2(01)
T09S	R05W	34	Robb-Ledford	WMA	3	25	3066.2(01)
T09S	R05W	34	Robb-Ledford	WMA	3	18	3066.7(B)02
T09S	R05W	35	Robb-Ledford	WMA	3	25	3066.2(01)
T09S	R05W	35	Robb-Ledford	WMA	3	18	3066.7(B)02
T09S	R05W	36	Robb-Ledford	WMA	3	25	3066.2(01)
T09S	R05W	36	Robb-Ledford	WMA	3	18	3066.7(B)02
T09S	R08E	15	Queen of the Waters	FAS	3	49	3258.1(01)
T09S	R08E	15	Queen of the Waters	FAS	3	49	3258.6(A)01
T09S	R08E	15	Queen of the Waters	FAS	3	49	3258.2(01)
T09S	R10W	10	Henneberry	FAA	3	18	3243.1(01)
T09S	R10W	11	Pipe Organ	FAS	3	18	3374.2(01)
T09S	R10W	15	Henneberry	FAA	3	18	3243.1(01)
T09S	R10W	15	Henneberry	FAA	3	18	3243.2(01)
T09S	R10W	15	Henneberry	FAA	3	18	3243.6(B)01
T09S	R10W	21	Henneberry	FAA	3	18	3243.1(01)
T09S	R10W	21	Henneberry	FAA	3	18	3243.5(01)
T09S	R10W	21	Henneberry	FAA	3	18	3243.6(A)01
T09S	R10W	22	Henneberry	FAA	3	18	3243.1(01)
T09S	R10W	22	Henneberry	FAA	3	18	3243.5(01)
T09S	R10W	28	High Bridge	FAS	3	18	3445.1(01)
T09S	R10W	33	Low Bridge	FAS	3	18	3273.8(01)
T09S	R10W	33	High Bridge	FAS	3	18	3445.1(01)
T09S	R11W	19	Dragging Y CE	WMA	3	18	3105.3(01)
T09S	R11W	21	Dragging Y CE	WMA	3	18	3105.3(01)
T09S	R11W	22	Dragging Y CE	WMA	3	18	3105.3(01)
T09S	R11W	27	Dragging Y CE	WMA	3	18	3105.3(01)
T09S	R11W	28	Dragging Y CE	WMA	3	18	3105.3(01)
T09S	R11W	29	Dragging Y CE	WMA	3	18	3105.3(01)
T09S	R11W	30	Dragging Y CE	WMA	3	18	3105.3(01)
T09S	R11W	31	Dragging Y CE	WMA	3	18	3105.3(01)
T09S	R11W	32	Dragging Y CE	WMA	3	18	3105.3(01)
T09S	R11W	33	Dragging Y CE	WMA	3	18	3105.3(01)
T09S	R12W	11	Dragging Y CE	WMA	3	18	3105.3(01)
T09S	R12W	14	Dragging Y CE	WMA	3	18	3105.3(01)
T09S	R12W	24	Dragging Y CE	WMA	3	18	3105.3(01)
T09S	R13W	06	Dragging Y CE	WMA	3	18	3105.3(01)
T09S	R13W	07	Dragging Y CE	WMA	3	18	3105.3(01)
T09S	R14E	33	Silver Gate	WHPA	3	49	3079.1(01)
T09S	R14W	01	Dragging Y CE	WMA	3	18	3105.3(01)
T09S	R14W	12	Dragging Y CE	WMA	3	18	3105.3(01)
T09S	R40E	15	Pike Marsh	HTC	7	22	7201.2(01)
T10N	R02W	05	Helena Valley Reservoir	FAA	3	05	3300.7(E)01
T10N	R02W	08	Helena Valley Reservoir	FAA	3	05	3300.2(01)
T10N	R02W	08	Helena Valley Reservoir	FAA	3	05	3300.7(E)01
T10N	R03W	05	Als Office	ADM	9	05	9035.2(01)
T10N	R03W	18	Helena Warehouse	ADM	9	05	9009.1(01)
T10N	R03W	18	Helena Warehouse	ADM	9	05	9009.1(03)
T10N	R03W	18	Helena Warehouse	ADM	9	05	9009.2(01)
T10N	R03W	18	Helena Warehouse	ADM	9	05	9009.6(A)04

MONTANA FISH, WILDLIFE AND PARKS
2003 LAND INVENTORY
TOWNSHIP, RANGE, SECTION INDEX

08/06/03

Town-ship	Range	Sec.	Site Name	Site Type	Region	County	File #
T10N	R03W	18	Helena Warehouse	ADM	9	05	9009.9(01)
T10N	R03W	18	Helena Warehouse	ADM	9	05	9009.8(02)
T10N	R03W	18	Helena Warehouse	ADM	9	05	9009.8(01)
T10N	R03W	18	Helena Warehouse	ADM	9	05	9009.6(B)02
T10N	R03W	18	Helena Warehouse	ADM	9	05	9009.6(B)01
T10N	R03W	18	Helena Warehouse	ADM	9	05	9009.6(A)03
T10N	R03W	18	Helena Warehouse	ADM	9	05	9009.6(A)02
T10N	R03W	18	Helena Warehouse	ADM	9	05	9009.6(A)01
T10N	R03W	18	Helena Warehouse	ADM	9	05	9009.5(02)
T10N	R03W	18	Helena Warehouse	ADM	9	05	9009.5(01)
T10N	R03W	18	Helena Warehouse	ADM	9	05	9009.9(02)
T10N	R03W	18	Helena Warehouse	ADM	9	05	9009.5(03)
T10N	R03W	18	Helena Warehouse	ADM	9	05	9009.1(04)
T10N	R03W	18	Helena Warehouse	ADM	9	05	9009.1(02)
T10N	R03W	21	Helena Airport Hangar	ADM	9	05	9004.2(01)
T10N	R03W	21	Helena Airport Hangar	ADM	9	05	9004.7(E)02
T10N	R03W	23	Spring Meadow Lake	SP	3	05	3567.6(A)04
T10N	R03W	29	R-9 STORAGE - WILDLIFE	ADMW	9	05	9020.2(01)
T10N	R03W	30	Design and Construction Office	ADM	9	05	9030.2(01)
T10N	R03W	30	Design and Construction Office	ADM	9	05	9030.7(E)02
T10N	R03W	32	Helena Headquarters	ADM	9	05	9018.2(01)
T10N	R04W	23	Spring Meadow Lake	SP	3	05	3567.1(01)
T10N	R04W	23	Spring Meadow Lake	SP	3	05	3567.6(A)02
T10N	R04W	23	Spring Meadow Lake	SP	3	05	3567.6(A)03
T10N	R04W	23	Spring Meadow Lake	SP	3	05	3567.6(A)01
T10N	R04W	23	Spring Meadow Lake	SP	3	05	3567.1(02)
T10N	R06E	01	Newlan Creek Reservoir	FAS	4	47	4263.10(01)
T10N	R06E	11	Newlan Creek Reservoir	FAS	4	47	4263.10(01)
T10N	R06E	12	Newlan Creek Reservoir	FAS	4	47	4263.10(01)
T10N	R06E	14	Newlan Creek Reservoir	FAS	4	47	4263.10(01)
T10N	R07E	06	Newlan Creek Reservoir	FAS	4	47	4263.10(01)
T10N	R09E	35	Durand Reservoir	FAS	4	47	4241.2(01)
T10N	R12E	16	Haymaker	WMA	5	44	5050.1(01)
T10N	R12E	16	Haymaker	WMA	5	44	5050.7(B)02
T10N	R12E	20	Haymaker	WMA	5	44	5050.1(01)
T10N	R12E	20	Haymaker	WMA	5	44	5050.7(B)02
T10N	R12E	21	Haymaker	WMA	5	44	5050.1(01)
T10N	R12E	21	Haymaker	WMA	5	44	5050.1(04)
T10N	R12E	21	Haymaker	WMA	5	44	5050.7(B)02
T10N	R12E	21	Haymaker	WMA	5	44	5050.1(02)
T10N	R12E	21	Haymaker	WMA	5	44	5050.1(03)
T10N	R12E	22	Haymaker	WMA	5	44	5050.1(02)
T10N	R12E	22	Haymaker	WMA	5	44	5050.7(B)02
T10N	R12E	27	Haymaker	WMA	5	44	5050.1(01)
T10N	R12E	27	Haymaker	WMA	5	44	5050.5(04)
T10N	R12E	28	Haymaker	WMA	5	44	5050.1(01)
T10N	R12E	28	Haymaker	WMA	5	44	5050.5(03)
T10N	R12E	28	Haymaker	WMA	5	44	5050.9(01)
T10N	R12E	28	Haymaker	WMA	5	44	5050.1(03)
T10N	R12E	28	Haymaker	WMA	5	44	5050.1(04)
T10N	R12E	28	Haymaker	WMA	5	44	5050.5(04)
T10N	R12E	33	Haymaker	WMA	5	44	5050.1(01)
T10N	R12E	33	Haymaker	WMA	5	44	5050.5(04)
T10N	R12E	33	Haymaker	WMA	5	44	5050.9(01)
T10N	R12E	34	Haymaker	WMA	5	44	5050.1(01)
T10N	R12E	34	Haymaker	WMA	5	44	5050.5(04)
T10N	R12E	34	Haymaker	WMA	5	44	5050.9(01)
T10N	R12E	34	Haymaker	WMA	5	44	5050.5(01)
T10N	R12E	35	Haymaker	WMA	5	44	5050.1(01)

MONTANA FISH, WILDLIFE AND PARKS
2003 LAND INVENTORY
TOWNSHIP, RANGE, SECTION INDEX

08/06/03

Town-ship	Range	Sec.	Site Name	Site Type	Region	County	File #
T10N	R12E	35	Haymaker	WMA	5	44	5050.5(01)
T10N	R16W	06	Elliot & McKinstry CE	FAA	2	46	2228.3(01)
T10N	R16W	06	Elliot & McKinstry CE	FAA	2	46	2228.6(C)01
T10N	R16W	07	Elliot & McKinstry CE	FAA	2	46	2228.3(01)
T10N	R18W	18	Threemile	WMA	2	13	2046.1(01)
T10N	R18W	18	Brown Valley CE	WMA	2	13	2065.3(01)
T10N	R18W	19	Threemile	WMA	2	13	2046.1(01)
T10N	R18W	19	Threemile	WMA	2	13	2046.2(01)
T10N	R18W	19	Brown Valley CE	WMA	2	13	2065.3(01)
T10N	R18W	20	Threemile	WMA	2	13	2046.1(01)
T10N	R18W	20	Threemile	WMA	2	13	2046.1(05)
T10N	R18W	20	Threemile	WMA	2	13	2046.1(03)
T10N	R18W	21	Threemile	WMA	2	13	2046.1(01)
T10N	R18W	28	Threemile	WMA	2	13	2046.1(01)
T10N	R18W	28	Threemile	WMA	2	13	2046.1(02)
T10N	R18W	29	Threemile	WMA	2	13	2046.1(01)
T10N	R18W	29	Threemile	WMA	2	13	2046.1(02)
T10N	R18W	30	Threemile	WMA	2	13	2046.1(01)
T10N	R18W	30	Brown Valley CE	WMA	2	13	2065.3(01)
T10N	R18W	30	Threemile	WMA	2	13	2046.1(02)
T10N	R18W	31	Threemile	WMA	2	13	2046.1(02)
T10N	R18W	32	Threemile	WMA	2	13	2046.1(02)
T10N	R18W	33	Threemile	WMA	2	13	2046.1(02)
T10N	R19W	13	Brown Valley CE	WMA	2	13	2065.3(01)
T10N	R19W	24	Threemile	WMA	2	13	2046.2(01)
T10N	R19W	24	Brown Valley CE	WMA	2	13	2065.3(01)
T10N	R19W	25	Threemile	WMA	2	13	2046.2(01)
T10N	R19W	25	Brown Valley CE	WMA	2	13	2065.3(01)
T10N	R20W	12	Florence Bridge	FAS	2	13	2305.1(01)
T10N	R20W	12	Florence Bridge North	FAS	2	13	2310.1(01)
T10N	R20W	35	Poker Joe	FAS	2	13	2405.1(01)
T10N	R49E	09	Bonfield	FAA	7	14	7313.1(01)
T10N	R50E	11	Fluss Ranch CE	WMA	7	45	7075.3(01)
T10N	R50E	13	Fluss Ranch CE	WMA	7	45	7075.3(01)
T10N	R50E	15	Fluss Ranch CE	WMA	7	45	7075.3(01)
T10N	R50E	23	Fluss Ranch CE	WMA	7	45	7075.3(01)
T10N	R50E	25	Fluss Ranch CE	WMA	7	45	7075.3(01)
T10N	R50E	34	Fluss Ranch CE	WMA	7	45	7075.3(01)
T10N	R50E	35	Fluss Ranch CE	WMA	7	45	7075.3(01)
T10N	R51E	05	Fluss Ranch CE	WMA	7	45	7075.3(01)
T10N	R51E	07	Fluss Ranch CE	WMA	7	45	7075.3(01)
T10N	R51E	08	Fluss Ranch CE	WMA	7	45	7075.3(01)
T10N	R51E	09	Fluss Ranch CE	WMA	7	45	7075.3(01)
T10N	R51E	15	Fluss Ranch CE	WMA	7	45	7075.3(01)
T10N	R51E	17	Fluss Ranch CE	WMA	7	45	7075.3(01)
T10N	R51E	19	Fluss Ranch CE	WMA	7	45	7075.3(01)
T10N	R51E	20	Fluss Ranch CE	WMA	7	45	7075.3(01)
T10N	R51E	21	Fluss Ranch CE	WMA	7	45	7075.3(01)
T10N	R51E	28	Fluss Ranch CE	WMA	7	45	7075.3(01)
T10N	R51E	29	Fluss Ranch CE	WMA	7	45	7075.3(01)
T10N	R51E	30	Fluss Ranch CE	WMA	7	45	7075.3(01)
T10N	R51E	31	Fluss Ranch CE	WMA	7	45	7075.3(01)
T10S	R01W	01	Madison-Wall Creek	WMA	3	25	3030.1(01)
T10S	R01W	01	Madison-Wall Creek	WMA	3	25	3030.7(B)01
T10S	R01W	02	Madison-Wall Creek	WMA	3	25	3030.1(01)
T10S	R01W	02	Madison-Wall Creek	WMA	3	25	3030.7(B)01
T10S	R04W	05	Robb-Ledford	WMA	3	25	3066.1(01)
T10S	R04W	05	Robb-Ledford	WMA	3	18	3066.7(B)02
T10S	R04W	06	Robb-Ledford	WMA	3	25	3066.1(01)

MONTANA FISH, WILDLIFE AND PARKS
2003 LAND INVENTORY
TOWNSHIP, RANGE, SECTION INDEX

08/06/03

Town-ship	Range	Sec.	Site Name	Site Type	Region	County	File #
T10S	R04W	06	Robb-Ledford	WMA	3	18	3066.7(B)02
T10S	R04W	07	Robb-Ledford	WMA	3	25	3066.1(01)
T10S	R04W	07	Robb-Ledford	WMA	3	25	3066.2(02)
T10S	R04W	07	Robb-Ledford	WMA	3	18	3066.7(B)02
T10S	R04W	16	Robb-Ledford	WMA	3	25	3066.2(01)
T10S	R04W	16	Robb-Ledford	WMA	3	18	3066.7(B)02
T10S	R04W	17	Robb-Ledford	WMA	3	25	3066.1(01)
T10S	R04W	17	Robb-Ledford	WMA	3	18	3066.7(B)02
T10S	R04W	18	Robb-Ledford	WMA	3	25	3066.1(01)
T10S	R04W	18	Robb-Ledford	WMA	3	18	3066.7(B)02
T10S	R04W	20	Robb-Ledford	WMA	3	25	3066.1(01)
T10S	R04W	20	Robb-Ledford	WMA	3	18	3066.7(B)02
T10S	R04W	21	Robb-Ledford	WMA	3	25	3066.1(01)
T10S	R04W	21	Robb-Ledford	WMA	3	18	3066.7(B)02
T10S	R04W	29	Robb-Ledford	WMA	3	25	3066.1(01)
T10S	R04W	29	Robb-Ledford	WMA	3	18	3066.7(B)02
T10S	R04W	31	Robb-Ledford	WMA	3	25	3066.2(01)
T10S	R04W	31	Robb-Ledford	WMA	3	18	3066.7(B)02
T10S	R05W	01	Robb-Ledford	WMA	3	25	3066.1(01)
T10S	R05W	01	Robb-Ledford	WMA	3	25	3066.2(01)
T10S	R05W	01	Robb-Ledford	WMA	3	18	3066.7(B)02
T10S	R05W	02	Robb-Ledford	WMA	3	25	3066.1(01)
T10S	R05W	02	Robb-Ledford	WMA	3	25	3066.2(01)
T10S	R05W	02	Robb-Ledford	WMA	3	18	3066.7(B)02
T10S	R05W	03	Robb-Ledford	WMA	3	25	3066.1(01)
T10S	R05W	03	Robb-Ledford	WMA	3	18	3066.7(B)02
T10S	R05W	03	Robb-Ledford	WMA	3	25	3066.2(01)
T10S	R05W	10	Robb-Ledford	WMA	3	25	3066.1(01)
T10S	R05W	10	Robb-Ledford	WMA	3	25	3066.2(01)
T10S	R05W	10	Robb-Ledford	WMA	3	18	3066.7(B)02
T10S	R05W	11	Robb-Ledford	WMA	3	25	3066.1(01)
T10S	R05W	11	Robb-Ledford	WMA	3	25	3066.2(01)
T10S	R05W	11	Robb-Ledford	WMA	3	18	3066.7(B)02
T10S	R05W	12	Robb-Ledford	WMA	3	25	3066.1(01)
T10S	R05W	12	Robb-Ledford	WMA	3	25	3066.2(01)
T10S	R05W	12	Robb-Ledford	WMA	3	18	3066.7(B)02
T10S	R05W	13	Robb-Ledford	WMA	3	25	3066.1(01)
T10S	R05W	13	Robb-Ledford	WMA	3	18	3066.7(B)02
T10S	R05W	14	Robb-Ledford	WMA	3	25	3066.1(01)
T10S	R05W	14	Robb-Ledford	WMA	3	18	3066.7(B)02
T10S	R05W	14	Robb-Ledford	WMA	3	25	3066.2(01)
T10S	R05W	15	Robb-Ledford	WMA	3	25	3066.2(01)
T10S	R05W	15	Robb-Ledford	WMA	3	18	3066.7(B)02
T10S	R05W	22	Robb-Ledford	WMA	3	25	3066.1(01)
T10S	R05W	22	Robb-Ledford	WMA	3	25	3066.2(01)
T10S	R05W	22	Robb-Ledford	WMA	3	18	3066.7(B)02
T10S	R05W	23	Robb-Ledford	WMA	3	25	3066.1(01)
T10S	R05W	23	Robb-Ledford	WMA	3	18	3066.7(B)02
T10S	R05W	24	Robb-Ledford	WMA	3	25	3066.1(01)
T10S	R05W	24	Robb-Ledford	WMA	3	18	3066.7(B)02
T10S	R05W	25	Robb-Ledford	WMA	3	25	3066.2(01)
T10S	R05W	25	Robb-Ledford	WMA	3	18	3066.7(B)02
T10S	R05W	26	Robb-Ledford	WMA	3	25	3066.1(01)
T10S	R05W	26	Robb-Ledford	WMA	3	25	3066.2(01)
T10S	R05W	26	Robb-Ledford	WMA	3	18	3066.7(B)02
T10S	R05W	27	Robb-Ledford	WMA	3	25	3066.1(01)
T10S	R05W	27	Robb-Ledford	WMA	3	25	3066.2(01)
T10S	R05W	27	Robb-Ledford	WMA	3	18	3066.7(B)02
T10S	R05W	28	Robb-Ledford	WMA	3	25	3066.1(01)

MONTANA FISH, WILDLIFE AND PARKS
2003 LAND INVENTORY
TOWNSHIP, RANGE, SECTION INDEX

08/06/03

Town-ship	Range	Sec.	Site Name	Site Type	Region	County	File #
T10S	R05W	28	Robb-Ledford	WMA	3	25	3066.2(01)
T10S	R05W	28	Robb-Ledford	WMA	3	18	3066.7(B)02
T10S	R05W	29	Robb-Ledford	WMA	3	25	3066.1(01)
T10S	R05W	29	Robb-Ledford	WMA	3	18	3066.7(B)02
T10S	R05W	31	Gravelly-Blacktail	WMA	3	18	3032.2(02)
T10S	R05W	32	Gravelly-Blacktail	WMA	3	18	3032.1(02)
T10S	R05W	33	Robb-Ledford	WMA	3	25	3066.1(01)
T10S	R05W	33	Robb-Ledford	WMA	3	25	3066.2(01)
T10S	R05W	33	Robb-Ledford	WMA	3	18	3066.7(B)02
T10S	R05W	34	Robb-Ledford	WMA	3	25	3066.1(01)
T10S	R05W	34	Robb-Ledford	WMA	3	25	3066.2(01)
T10S	R05W	34	Robb-Ledford	WMA	3	18	3066.7(B)02
T10S	R05W	35	Robb-Ledford	WMA	3	25	3066.1(01)
T10S	R05W	35	Robb-Ledford	WMA	3	25	3066.2(01)
T10S	R05W	35	Robb-Ledford	WMA	3	18	3066.7(B)02
T10S	R05W	36	Robb-Ledford	WMA	3	25	3066.2(01)
T10S	R05W	36	Robb-Ledford	WMA	3	18	3066.7(B)02
T10S	R06W	33	Gravelly-Blacktail	WMA	3	18	3032.2(01)
T10S	R06W	34	Gravelly-Blacktail	WMA	3	18	3032.2(03)
T10S	R06W	34	Gravelly-Blacktail	WMA	3	18	3032.1(02)
T10S	R06W	35	Gravelly-Blacktail	WMA	3	18	3032.2(02)
T10S	R06W	35	Gravelly-Blacktail	WMA	3	18	3032.1(02)
T10S	R06W	36	Gravelly-Blacktail	WMA	3	18	3032.2(01)
T10S	R14W	11	Dragging Y CE	WMA	3	18	3105.3(01)
T10S	R14W	12	Dragging Y CE	WMA	3	18	3105.3(01)
T10S	R14W	14	Dragging Y CE	WMA	3	18	3105.3(01)
T10S	R14W	15	Dragging Y CE	WMA	3	18	3105.3(01)
T10S	R14W	20	Dragging Y CE	WMA	3	18	3105.3(01)
T10S	R14W	21	Dragging Y CE	WMA	3	18	3105.3(01)
T10S	R14W	22	Dragging Y CE	WMA	3	18	3105.3(01)
T10S	R14W	23	Dragging Y CE	WMA	3	18	3105.3(01)
T10S	R14W	25	Dragging Y CE	WMA	3	18	3105.3(01)
T10S	R14W	28	Dragging Y CE	WMA	3	18	3105.3(01)
T10S	R14W	29	Dragging Y CE	WMA	3	18	3105.3(01)
T10S	R14W	32	Dragging Y CE	WMA	3	18	3105.3(01)
T10S	R14W	33	Dragging Y CE	WMA	3	18	3105.3(01)
T11N	R02W	05	Black Sandy	SP	3	05	3566.1(01)
T11N	R02W	05	Black Sandy	SP	3	05	3566.1(02)
T11N	R02W	14	York Bridge	FAS	3	05	3315.1(01)
T11N	R02W	19	Lake Helena	WMA	3	05	3090.8(02)
T11N	R02W	19	Causeway	FAS	3	05	3261.2(02)
T11N	R02W	19	Causeway	FAS	3	05	3261.2(01)
T11N	R02W	19	Causeway	FAS	3	05	3261.1(01)
T11N	R03W	22	Lake Helena	WMA	3	05	3090.1(01)
T11N	R03W	22	Lake Helena	WMA	3	05	3090.8(01)
T11N	R03W	22	Lake Helena	WMA	3	05	3090.2(05)
T11N	R03W	22	Lake Helena	WMA	3	05	3090.2(02)
T11N	R03W	22	Lake Helena	WMA	3	05	3090.2(03)
T11N	R03W	25	Lake Helena	WMA	3	05	3090.2(03)
T11N	R03W	26	Lake Helena	WMA	3	05	3090.2(03)
T11N	R03W	27	Lake Helena	WMA	3	05	3090.2(03)
T11N	R04E	01	Smith River	WMA	4	47	4262.2(02)
T11N	R04E	01	Smith River	FAA	4	47	4262.2(02)
T11N	R04E	11	Smith River	WMA	4	47	4262.1(01)
T11N	R04E	11	Smith River	FAA	4	47	4262.1(01)
T11N	R04E	12	Smith River	WMA	4	47	4262.1(01)
T11N	R04E	12	Smith River	WMA	4	47	4262.10(01)
T11N	R04E	12	Smith River	FAA	4	47	4262.1(01)
T11N	R04E	12	Smith River	FAA	4	47	4262.10(01)

MONTANA FISH, WILDLIFE AND PARKS
2003 LAND INVENTORY
TOWNSHIP, RANGE, SECTION INDEX

08/06/03

Town-ship	Range	Sec.	Site Name	Site Type	Region	County	File #
T11N	R04E	13	Smith River	WMA	4	47	4262.1(01)
T11N	R04E	13	Smith River	FAA	4	47	4262.6(C)01
T11N	R04E	13	Smith River	FAA	4	47	4262.7(B)01
T11N	R04E	13	Smith River	WMA	4	47	4262.7(B)01
T11N	R04E	13	Smith River	WMA	4	47	4262.6(C)01
T11N	R04E	13	Smith River	FAA	4	47	4262.1(01)
T11N	R04E	14	Smith River	WMA	4	47	4262.1(01)
T11N	R04E	14	Smith River	FAA	4	47	4262.1(01)
T11N	R04E	24	Smith River	WMA	4	47	4262.2(01)
T11N	R04E	24	Smith River	FAA	4	47	4262.2(01)
T11N	R05E	17	Smith River	WMA	4	47	4262.1(01)
T11N	R05E	17	Smith River	FAA	4	47	4262.7(B)01
T11N	R05E	17	Smith River	WMA	4	47	4262.7(B)01
T11N	R05E	17	Smith River	FAA	4	47	4262.6(A)01
T11N	R05E	17	Smith River	WMA	4	47	4262.6(A)01
T11N	R05E	17	Smith River	FAA	4	47	4262.1(01)
T11N	R05E	18	Smith River	WMA	4	47	4262.1(01)
T11N	R05E	18	Smith River	FAA	4	47	4262.7(B)01
T11N	R05E	18	Smith River	WMA	4	47	4262.7(B)01
T11N	R05E	18	Smith River	FAA	4	47	4262.1(01)
T11N	R05E	18	Smith River	FAA	4	47	4262.1(02)
T11N	R05E	18	Smith River	WMA	4	47	4262.1(02)
T11N	R11W	06	Manley Ranch CE	WMA	2	28	2105.3(01)
T11N	R11W	06	Manley Ranch CE	WMA	2	46	2105.3(01)
T11N	R11W	07	Manley Ranch CE	WMA	2	28	2105.3(01)
T11N	R11W	07	Manley Ranch CE	WMA	2	46	2105.3(01)
T11N	R12W	01	Manley Ranch CE	WMA	2	28	2105.3(01)
T11N	R12W	01	Manley Ranch CE	WMA	2	46	2105.3(01)
T11N	R12W	02	Manley Ranch CE	WMA	2	28	2105.3(01)
T11N	R12W	02	Manley Ranch CE	WMA	2	46	2105.3(01)
T11N	R12W	10	Manley Ranch CE	WMA	2	28	2105.3(01)
T11N	R12W	10	Manley Ranch CE	WMA	2	46	2105.3(01)
T11N	R12W	11	Manley Ranch CE	WMA	2	28	2105.3(01)
T11N	R12W	11	Manley Ranch CE	WMA	2	46	2105.3(01)
T11N	R12W	12	Manley Ranch CE	WMA	2	28	2105.3(01)
T11N	R12W	12	Manley Ranch CE	WMA	2	46	2105.3(01)
T11N	R12W	13	Manley Ranch CE	WMA	2	28	2105.3(01)
T11N	R12W	13	Manley Ranch CE	WMA	2	46	2105.3(01)
T11N	R12W	14	Manley Ranch CE	WMA	2	28	2105.3(01)
T11N	R12W	14	Manley Ranch CE	WMA	2	46	2105.3(01)
T11N	R12W	15	Manley Ranch CE	WMA	2	28	2105.3(01)
T11N	R12W	15	Manley Ranch CE	WMA	2	46	2105.3(01)
T11N	R12W	24	Manley Ranch CE	WMA	2	28	2105.3(01)
T11N	R12W	24	Manley Ranch CE	WMA	2	46	2105.3(01)
T11N	R12W	31	Drummond	FAS	2	46	2495.2(01)
T11N	R15W	13	Bearmouth	FAS	2	46	2280.2(01)
T11N	R15W	22	Medicine Tree	FGRN	2	46	2380.2(01)
T11N	R15W	22	Medicine Tree	FGRN	2	46	2380.6(A)01
T11N	R16W	11	Beavertail Pond	FAA	2	04	2356.1(01)
T11N	R16W	11	Beavertail Hill	SP	2	04	2543.6(A)01
T11N	R16W	11	Beavertail Hill	SP	2	04	2543.1(01)
T11N	R16W	11	Beavertail Hill	SP	2	04	2543.6(A)02
T11N	R17W	36	Tamarack Creek	FAS	2	46	2445.2(01)
T11N	R20W	36	Chief Looking Glass	FAS	2	04	2275.2(01)
T11N	R50E	03	Powder River Depot	FAS	7	45	7600.2(01)
T11N	R50E	04	Powder River Depot	FAS	7	45	7600.2(03)
T11N	R50E	15	Fluss Ranch CE	WMA	7	45	7075.3(01)
T11N	R50E	23	Fluss Ranch CE	WMA	7	45	7075.3(01)
T11N	R50E	25	Fluss Ranch CE	WMA	7	45	7075.3(01)

MONTANA FISH, WILDLIFE AND PARKS
2003 LAND INVENTORY
TOWNSHIP, RANGE, SECTION INDEX

08/06/03

Town-ship	Range	Sec.	Site Name	Site Type	Region	County	File #
T11N	R50E	26	Fluss Ranch CE	WMA	7	45	7075.3(01)
T11N	R50E	27	Fluss Ranch CE	WMA	7	45	7075.3(01)
T11N	R51E	31	Fluss Ranch CE	WMA	7	45	7075.3(01)
T11S	R01E	03	Lyon's Bridge	FAS	3	25	3368.2(01)
T11S	R02E	31	Three Dollar Bridge	FAA	3	25	3276.1(01)
T11S	R02E	32	Three Dollar Bridge	FAA	3	25	3276.1(01)
T11S	R02E	33	Raynolds' Pass	FAA	3	25	3260.1(01)
T11S	R02E	33	Raynolds' Pass	FAA	3	25	3260.6(A)01
T11S	R02E	34	Raynolds' Pass	FAA	3	25	3260.1(01)
T11S	R05W	01	Robb-Ledford	WMA	3	25	3066.1(01)
T11S	R05W	01	Robb-Ledford	WMA	3	18	3066.7(B)02
T11S	R05W	02	Robb-Ledford	WMA	3	25	3066.1(01)
T11S	R05W	02	Robb-Ledford	WMA	3	18	3066.7(B)02
T11S	R05W	03	Robb-Ledford	WMA	3	25	3066.1(01)
T11S	R05W	03	Robb-Ledford	WMA	3	18	3066.7(B)02
T11S	R05W	04	Robb-Ledford	WMA	3	25	3066.1(01)
T11S	R05W	04	Robb-Ledford	WMA	3	25	3066.2(01)
T11S	R05W	04	Robb-Ledford	WMA	3	18	3066.7(B)02
T11S	R05W	05	Gravelly-Blacktail	WMA	3	18	3032.1(02)
T11S	R05W	05	Gravelly-Blacktail	WMA	3	18	3032.2(02)
T11S	R05W	06	Gravelly-Blacktail	WMA	3	18	3032.2(02)
T11S	R05W	06	Gravelly-Blacktail	WMA	3	18	3032.1(02)
T11S	R05W	07	Gravelly-Blacktail	WMA	3	18	3032.1(02)
T11S	R05W	08	Gravelly-Blacktail	WMA	3	18	3032.1(02)
T11S	R05W	09	Robb-Ledford	WMA	3	25	3066.1(01)
T11S	R05W	09	Robb-Ledford	WMA	3	18	3066.7(B)02
T11S	R05W	09	Robb-Ledford	WMA	3	25	3066.2(01)
T11S	R05W	10	Robb-Ledford	WMA	3	25	3066.1(01)
T11S	R05W	10	Robb-Ledford	WMA	3	18	3066.7(B)02
T11S	R05W	10	Robb-Ledford	WMA	3	25	3066.2(01)
T11S	R05W	11	Robb-Ledford	WMA	3	25	3066.1(01)
T11S	R05W	11	Robb-Ledford	WMA	3	18	3066.7(B)02
T11S	R05W	12	Robb-Ledford	WMA	3	25	3066.1(01)
T11S	R05W	12	Robb-Ledford	WMA	3	18	3066.7(B)02
T11S	R05W	13	Robb-Ledford	WMA	3	25	3066.1(01)
T11S	R05W	13	Robb-Ledford	WMA	3	18	3066.7(B)02
T11S	R05W	14	Robb-Ledford	WMA	3	25	3066.1(01)
T11S	R05W	14	Robb-Ledford	WMA	3	18	3066.7(B)02
T11S	R05W	15	Robb-Ledford	WMA	3	25	3066.1(01)
T11S	R05W	15	Robb-Ledford	WMA	3	18	3066.7(B)02
T11S	R05W	15	Robb-Ledford	WMA	3	25	3066.2(01)
T11S	R05W	16	Gravelly-Blacktail	WMA	3	18	3032.2(01)
T11S	R05W	16	Robb-Ledford	WMA	3	18	3066.7(B)02
T11S	R05W	16	Robb-Ledford	WMA	3	25	3066.2(01)
T11S	R05W	17	Gravelly-Blacktail	WMA	3	18	3032.1(02)
T11S	R05W	18	Gravelly-Blacktail	WMA	3	18	3032.1(02)
T11S	R05W	19	Gravelly-Blacktail	WMA	3	18	3032.1(01)
T11S	R05W	20	Gravelly-Blacktail	WMA	3	18	3032.1(01)
T11S	R05W	21	Robb-Ledford	WMA	3	25	3066.1(01)
T11S	R05W	21	Robb-Ledford	WMA	3	18	3066.1(02)
T11S	R05W	21	Gravelly-Blacktail	WMA	3	18	3032.1(01)
T11S	R05W	21	Robb-Ledford	WMA	3	18	3066.7(B)02
T11S	R05W	22	Robb-Ledford	WMA	3	25	3066.1(01)
T11S	R05W	22	Robb-Ledford	WMA	3	18	3066.7(B)02
T11S	R05W	28	Robb-Ledford	WMA	3	25	3066.1(01)
T11S	R05W	28	Gravelly-Blacktail	WMA	3	18	3032.1(01)
T11S	R05W	28	Robb-Ledford	WMA	3	18	3066.7(B)02
T11S	R05W	29	Gravelly-Blacktail	WMA	3	18	3032.1(01)
T11S	R05W	30	Gravelly-Blacktail	WMA	3	18	3032.1(01)

MONTANA FISH, WILDLIFE AND PARKS
2003 LAND INVENTORY
TOWNSHIP, RANGE, SECTION INDEX

08/06/03

Town-ship	Range	Sec.	Site Name	Site Type	Region	County	File #
T11S	R05W	31	Gravelly-Blacktail	WMA	3	18	3032.1(01)
T11S	R05W	32	Gravelly-Blacktail	WMA	3	18	3032.1(01)
T11S	R05W	36	Robb-Ledford	WMA	3	25	3066.2(01)
T11S	R05W	36	Robb-Ledford	WMA	3	18	3066.7(B)02
T11S	R06W	01	Gravelly-Blacktail	WMA	3	18	3032.1(03)
T11S	R06W	01	Gravelly-Blacktail	WMA	3	18	3032.2(02)
T11S	R06W	02	Gravelly-Blacktail	WMA	3	18	3032.2(02)
T11S	R06W	02	Gravelly-Blacktail	WMA	3	18	3032.1(03)
T11S	R06W	03	Gravelly-Blacktail	WMA	3	18	3032.2(02)
T11S	R06W	03	Gravelly-Blacktail	WMA	3	18	3032.1(03)
T11S	R06W	04	Gravelly-Blacktail	WMA	3	18	3032.2(01)
T11S	R06W	04	Gravelly-Blacktail	WMA	3	18	3032.1(03)
T11S	R06W	05	Gravelly-Blacktail	WMA	3	18	3032.1(03)
T11S	R06W	09	Gravelly-Blacktail	WMA	3	18	3032.2(02)
T11S	R06W	09	Gravelly-Blacktail	WMA	3	18	3032.1(03)
T11S	R06W	10	Gravelly-Blacktail	WMA	3	18	3032.2(01)
T11S	R06W	10	Gravelly-Blacktail	WMA	3	18	3032.1(03)
T11S	R06W	11	Gravelly-Blacktail	WMA	3	18	3032.2(02)
T11S	R06W	11	Gravelly-Blacktail	WMA	3	18	3032.1(03)
T11S	R06W	12	Gravelly-Blacktail	WMA	3	18	3032.2(02)
T11S	R06W	12	Gravelly-Blacktail	WMA	3	18	3032.1(03)
T11S	R06W	13	Gravelly-Blacktail	WMA	3	18	3032.2(02)
T11S	R06W	13	Gravelly-Blacktail	WMA	3	18	3032.1(03)
T11S	R06W	14	Gravelly-Blacktail	WMA	3	18	3032.2(01)
T11S	R06W	24	Gravelly-Blacktail	WMA	3	18	3032.1(03)
T11S	R10W	10	Red Rock River Ranch Reservoir	BP	3	18	3203.10(01)
T11S	R13W	05	Dragging Y CE	WMA	3	18	3105.3(01)
T11S	R13W	06	Dragging Y CE	WMA	3	18	3105.3(01)
T11S	R13W	18	Dragging Y CE	WMA	3	18	3105.2(01)
T11S	R13W	18	Dragging Y CE	WMA	3	18	3105.3(01)
T11S	R13W	19	Dragging Y CE	WMA	3	18	3105.2(01)
T11S	R13W	19	Dragging Y CE	WMA	3	18	3105.3(01)
T11S	R13W	20	Dragging Y CE	WMA	3	18	3105.2(01)
T11S	R13W	20	Dragging Y CE	WMA	3	18	3105.3(01)
T11S	R13W	21	Dragging Y CE	WMA	3	18	3105.2(01)
T11S	R13W	21	Dragging Y CE	WMA	3	18	3105.3(01)
T11S	R13W	22	Dragging Y CE	WMA	3	18	3105.2(01)
T11S	R13W	22	Dragging Y CE	WMA	3	18	3105.3(01)
T11S	R13W	29	Dragging Y CE	WMA	3	18	3105.2(01)
T11S	R13W	29	Dragging Y CE	WMA	3	18	3105.3(01)
T11S	R13W	30	Dragging Y CE	WMA	3	18	3105.3(01)
T11S	R13W	31	Dragging Y CE	WMA	3	18	3105.2(01)
T11S	R13W	31	Dragging Y CE	WMA	3	18	3105.3(01)
T11S	R14W	02	Dragging Y CE	WMA	3	18	3105.2(02)
T11S	R14W	02	Dragging Y CE	WMA	3	18	3105.3(01)
T11S	R14W	03	Dragging Y CE	WMA	3	18	3105.3(01)
T11S	R14W	04	Dragging Y CE	WMA	3	18	3105.3(01)
T11S	R14W	09	Dragging Y CE	WMA	3	18	3105.3(01)
T11S	R14W	10	Dragging Y CE	WMA	3	18	3105.3(01)
T11S	R14W	13	Dragging Y CE	WMA	3	18	3105.2(01)
T11S	R14W	13	Dragging Y CE	WMA	3	18	3105.3(01)
T11S	R14W	14	Dragging Y CE	WMA	3	18	3105.2(01)
T11S	R14W	14	Dragging Y CE	WMA	3	18	3105.3(01)
T11S	R14W	15	Dragging Y CE	WMA	3	18	3105.3(01)
T11S	R14W	21	Dragging Y CE	WMA	3	18	3105.3(01)
T11S	R14W	22	Dragging Y CE	WMA	3	18	3105.3(01)
T11S	R14W	24	Dragging Y CE	WMA	3	18	3105.2(01)
T11S	R14W	24	Dragging Y CE	WMA	3	18	3105.3(01)
T11S	R14W	25	Dragging Y CE	WMA	3	18	3105.2(01)

MONTANA FISH, WILDLIFE AND PARKS
2003 LAND INVENTORY
TOWNSHIP, RANGE, SECTION INDEX

08/06/03

Town-ship	Range	Sec.	Site Name	Site Type	Region	County	File #
T11S	R14W	25	Dragging Y CE	WMA	3	18	3105.3(01)
T11S	R14W	26	Dragging Y CE	WMA	3	18	3105.3(01)
T11S	R14W	35	Dragging Y CE	WMA	3	18	3105.3(01)
T12N	R02W	32	Black Sandy	SP	3	05	3566.1(01)
T12N	R02W	32	Black Sandy	SP	3	05	3566.1(02)
T12N	R04E	13	Camp Baker	FAA	4	47	4710.1(01)
T12N	R04E	13	Camp Baker	FAA	4	47	4710.2(01)
T12N	R04E	24	Sheep Creek Butte	BC	4	47	4270.1(01)
T12N	R04E	24	Sheep Creek Butte	BC	4	47	4270.7(B)01
T12N	R05W	06	Grady Ranches CE	WHPA	3	05	3100.3(01)
T12N	R06W	01	Grady Ranches CE	WHPA	3	05	3100.3(01)
T12N	R06W	01	Grady Ranches CE	WHPA	3	05	3100.3(01)
T12N	R06W	01	Grady Ranches CE	WHPA	3	05	3100.3(01)
T12N	R06W	02	Grady Ranches CE	WHPA	3	05	3100.3(01)
T12N	R06W	02	Grady Ranches CE	WHPA	3	05	3100.3(01)
T12N	R10W	01	Nevada Lake	WMA	2	28	2042.2(01)
T12N	R10W	12	Nevada Lake	WMA	2	28	2042.1(01)
T12N	R10W	13	Nevada Lake	WMA	2	28	2042.1(02)
T12N	R17W	35	Schwartz Creek	FAS	2	04	2430.1(01)
T12N	R18W	01	Turah	FAS	2	04	2455.1(01)
T12N	R18W	12	Turah	FAS	2	04	2455.1(02)
T12N	R20W	02	Buckhouse Bridge	BC	2	04	2295.1(01)
T12N	R20W	10	Bitterroot River Parcel 4	FAA	2	04	2258.1(01)
T12N	R20W	11	Bitterroot River Parcel 4	FAA	2	04	2258.1(01)
T12N	R20W	15	Bitterroot River Parcel 5	FAA	2	04	2259.1(01)
T12N	R20W	22	Bitterroot River Parcel 4A-6	FAA	2	04	2256.1(01)
T12N	R20W	23	Bitterroot River Parcel 4A-6	FAA	2	04	2256.1(01)
T12N	R20W	23	Bitterroot River Parcel 4A-7	FAS	2	04	2257.1(01)
T12N	R20W	23	Lolo	FAA	2	04	2370.1(01)
T12N	R20W	23	Bitterroot River Parcel 4	FAA	2	04	2258.1(01)
T12N	R20W	34	Travelers Rest	SP	2	04	2530.1(01)
T12N	R20W	34	Travelers Rest	SP	2	04	2530.8(01)
T12N	R51E	07	Badlands	WMA	7	45	7060.1(01)
T12S	R14W	02	Dragging Y CE	WMA	3	18	3105.3(01)
T12S	R14W	03	Dragging Y CE	WMA	3	18	3105.3(01)
T12S	R14W	10	Dragging Y CE	WMA	3	18	3105.3(01)
T13N	R01W	03	Beartooth	WMA	4	05	4062.1(01)
T13N	R01W	04	Beartooth	WMA	4	05	4062.1(01)
T13N	R01W	05	Beartooth	WMA	4	05	4062.1(01)
T13N	R02W	03	Beartooth	WMA	4	05	4062.1(01)
T13N	R02W	04	Beartooth	WMA	4	05	4062.1(01)
T13N	R02W	05	Beartooth	WMA	4	05	4062.1(01)
T13N	R02W	06	Beartooth	WMA	4	05	4062.1(01)
T13N	R02W	07	Beartooth	WMA	4	05	4062.1(01)
T13N	R02W	08	Beartooth	WMA	4	05	4062.1(01)
T13N	R02W	09	Beartooth	WMA	4	05	4062.1(01)
T13N	R03W	01	Beartooth	WMA	4	05	4062.1(01)
T13N	R03W	02	Beartooth	WMA	4	05	4062.1(01)
T13N	R03W	02	Beartooth	WMA	4	05	4062.1(04)
T13N	R03W	11	Beartooth	WMA	4	05	4062.1(01)
T13N	R03W	12	Beartooth	WMA	4	05	4062.1(01)
T13N	R03W	12	Beartooth	WMA	4	05	4062.1(04)
T13N	R03W	13	Beartooth	WMA	4	05	4062.1(01)
T13N	R03W	14	Beartooth	WMA	4	05	4062.1(01)
T13N	R04E	28	In-Lieu Boat Camp	BC	4	47	4700.1(01)
T13N	R04E	34	Spring Creek Boat Camp	BC	4	47	4265.1(01)
T13N	R04E	34	Spring Creek Boat Camp	BC	4	47	4265.7(B)01
T13N	R04E	34	Lower Spring Creek	BC	4	47	4266.2(01)
T13N	R05W	05	Sieben Rattlesnake Creek CE	WMA	3	05	3062.3(01)

MONTANA FISH, WILDLIFE AND PARKS
2003 LAND INVENTORY
TOWNSHIP, RANGE, SECTION INDEX

08/06/03

Town-ship	Range	Sec.	Site Name	Site Type	Region	County	File #
T13N	R05W	06	Sieben Rattlesnake Creek CE	WMA	3	05	3062.3(01)
T13N	R05W	07	Sieben Rattlesnake Creek CE	WMA	3	05	3062.3(01)
T13N	R05W	08	Sieben Rattlesnake Creek CE	WMA	3	05	3062.3(01)
T13N	R05W	17	Sieben Rattlesnake Creek CE	WMA	3	05	3062.3(01)
T13N	R05W	18	Sieben Rattlesnake Creek CE	WMA	3	05	3062.3(01)
T13N	R05W	19	Sieben Rattlesnake Creek CE	WMA	3	05	3062.3(01)
T13N	R05W	20	Sieben Rattlesnake Creek CE	WMA	3	05	3062.3(01)
T13N	R05W	20	Grady Ranches CE	WHPA	3	05	3100.3(01)
T13N	R05W	20	Grady Ranches CE	WHPA	3	05	3100.3(01)
T13N	R05W	29	Grady Ranches CE	WHPA	3	05	3100.3(01)
T13N	R05W	30	Grady Ranches CE	WHPA	3	05	3100.3(01)
T13N	R05W	31	Grady Ranches CE	WHPA	3	05	3100.3(01)
T13N	R05W	31	Grady Ranches CE	WHPA	3	05	3100.3(01)
T13N	R05W	32	Grady Ranches CE	WHPA	3	05	3100.3(01)
T13N	R05W	32	Grady Ranches CE	WHPA	3	05	3100.3(01)
T13N	R06W	01	Canyon Creek	WMA	3	05	3063.1(01)
T13N	R06W	02	Canyon Creek	WMA	3	05	3063.1(01)
T13N	R06W	03	Canyon Creek	WMA	3	05	3063.1(01)
T13N	R06W	15	Grady Ranches CE	WHPA	3	05	3100.3(01)
T13N	R06W	16	Grady Ranches CE	WHPA	3	05	3100.3(01)
T13N	R06W	16	Grady Ranches CE	WHPA	3	05	3100.3(01)
T13N	R06W	17	Grady Ranches CE	WHPA	3	05	3100.3(01)
T13N	R06W	18	Grady Ranches CE	WHPA	3	05	3100.3(01)
T13N	R06W	19	Grady Ranches CE	WHPA	3	05	3100.3(01)
T13N	R06W	20	Grady Ranches CE	WHPA	3	05	3100.3(01)
T13N	R06W	21	Grady Ranches CE	WHPA	3	05	3100.3(01)
T13N	R06W	21	Grady Ranches CE	WHPA	3	05	3100.3(01)
T13N	R06W	22	Grady Ranches CE	WHPA	3	05	3100.3(01)
T13N	R06W	23	Grady Ranches CE	WHPA	3	05	3100.3(01)
T13N	R06W	24	Sieben Rattlesnake Creek CE	WMA	3	05	3062.3(01)
T13N	R06W	24	Grady Ranches CE	WHPA	3	05	3100.3(01)
T13N	R06W	25	Grady Ranches CE	WHPA	3	05	3100.3(01)
T13N	R06W	26	Grady Ranches CE	WHPA	3	05	3100.3(01)
T13N	R06W	27	Grady Ranches CE	WHPA	3	05	3100.3(01)
T13N	R06W	28	Grady Ranches CE	WHPA	3	05	3100.3(01)
T13N	R06W	28	Grady Ranches CE	WHPA	3	05	3100.3(01)
T13N	R06W	29	Grady Ranches CE	WHPA	3	05	3100.3(01)
T13N	R06W	30	Grady Ranches CE	WHPA	3	05	3100.3(01)
T13N	R06W	30	Grady Ranches CE	WHPA	3	05	3100.3(01)
T13N	R06W	31	Grady Ranches CE	WHPA	3	05	3100.3(01)
T13N	R06W	32	Grady Ranches CE	WHPA	3	05	3100.3(01)
T13N	R06W	32	Grady Ranches CE	WHPA	3	05	3100.3(01)
T13N	R06W	33	Grady Ranches CE	WHPA	3	05	3100.3(01)
T13N	R06W	34	Grady Ranches CE	WHPA	3	05	3100.3(01)
T13N	R06W	35	Grady Ranches CE	WHPA	3	05	3100.3(01)
T13N	R06W	35	Grady Ranches CE	WHPA	3	05	3100.3(01)
T13N	R06W	36	Grady Ranches CE	WHPA	3	05	3100.3(01)
T13N	R06W	36	Grady Ranches CE	WHPA	3	05	3100.3(01)
T13N	R10W	07	Mannix CE	WMA	2	28	2095.3(01)
T13N	R10W	18	Mannix CE	WMA	2	28	2095.3(01)
T13N	R10W	19	Mannix CE	WMA	2	28	2095.3(01)
T13N	R10W	32	Mannix CE	WMA	2	28	2095.3(01)
T13N	R10W	33	Mannix CE	WMA	2	28	2095.3(01)
T13N	R11E	01	Judith River	WMA	4	36	4041.1(08)
T13N	R11E	02	Judith River	WMA	4	36	4041.1(08)
T13N	R11E	03	Judith River	WMA	4	36	4041.1(05)
T13N	R11E	03	Judith River	WMA	4	36	4041.1(07)
T13N	R11E	03	Judith River	WMA	4	36	4041.7(B)01
T13N	R11E	03	Judith River	WMA	4	36	4041.1(08)

MONTANA FISH, WILDLIFE AND PARKS
2003 LAND INVENTORY
TOWNSHIP, RANGE, SECTION INDEX

08/06/03

Town-ship	Range	Sec.	Site Name	Site Type	Region	County	File #
T13N	R11E	09	Judith River	WMA	4	36	4041.1(05)
T13N	R11E	10	Judith River	WMA	4	36	4041.1(05)
T13N	R11E	10	Judith River	WMA	4	36	4041.1(08)
T13N	R11E	10	Judith River	WMA	4	36	4041.1(06)
T13N	R11E	11	Judith River	WMA	4	36	4041.1(06)
T13N	R11E	11	Judith River	WMA	4	36	4041.1(08)
T13N	R11E	12	Judith River	WMA	4	36	4041.1(06)
T13N	R11E	12	Judith River	WMA	4	36	4041.1(08)
T13N	R11E	13	Judith River	WMA	4	36	4041.1(04)
T13N	R11E	13	Judith River	WMA	4	36	4041.1(06)
T13N	R11E	13	Judith River	WMA	4	36	4041.7(B)01
T13N	R11E	13	Judith River	WMA	4	36	4041.1(07)
T13N	R11E	14	Judith River	WMA	4	36	4041.1(04)
T13N	R11E	14	Judith River	WMA	4	36	4041.1(06)
T13N	R11E	14	Judith River	WMA	4	36	4041.1(05)
T13N	R11E	15	Judith River	WMA	4	36	4041.1(04)
T13N	R11E	15	Judith River	WMA	4	36	4041.1(06)
T13N	R11E	15	Judith River	WMA	4	36	4041.1(05)
T13N	R11E	16	Judith River	WMA	4	36	4041.1(03)
T13N	R11E	16	Judith River	WMA	4	36	4041.1(05)
T13N	R11E	16	Judith River	WMA	4	36	4041.2(01)
T13N	R11E	17	Judith River	WMA	4	36	4041.1(03)
T13N	R11E	21	Judith River	WMA	4	36	4041.1(01)
T13N	R11E	21	Judith River	WMA	4	36	4041.1(02)
T13N	R11E	21	Judith River	WMA	4	36	4041.1(05)
T13N	R11E	21	Judith River	WMA	4	36	4041.1(03)
T13N	R11E	22	Judith River	WMA	4	36	4041.1(01)
T13N	R11E	22	Judith River	WMA	4	36	4041.1(02)
T13N	R11E	22	Judith River	WMA	4	36	4041.7(B)02
T13N	R11E	22	Judith River	WMA	4	36	4041.1(05)
T13N	R11E	22	Judith River	WMA	4	36	4041.1(04)
T13N	R11E	23	Judith River	WMA	4	36	4041.1(01)
T13N	R11E	23	Judith River	WMA	4	36	4041.1(04)
T13N	R11E	23	Judith River	WMA	4	36	4041.7(B)02
T13N	R11E	24	Judith River	WMA	4	36	4041.1(04)
T13N	R11E	26	Judith River	WMA	4	36	4041.1(01)
T13N	R11E	26	Judith River	WMA	4	36	4041.7(B)02
T13N	R11E	27	Judith River	WMA	4	36	4041.1(01)
T13N	R11E	27	Judith River	WMA	4	36	4041.7(B)02
T13N	R11E	27	Judith River	WMA	4	36	4041.2(01)
T13N	R11W	05	Aunt Molly	WMA	2	28	2415.1(01)
T13N	R11W	05	Aunt Molly	WMA	2	04	2415.6(A)01
T13N	R11W	08	Aunt Molly	WMA	2	28	2415.1(01)
T13N	R11W	08	Aunt Molly	WMA	2	28	2415.4(01)
T13N	R11W	12	Mannix CE	WMA	2	28	2095.3(01)
T13N	R11W	13	Mannix CE	WMA	2	28	2095.3(01)
T13N	R11W	24	Mannix CE	WMA	2	28	2095.3(01)
T13N	R12E	18	Judith River	WMA	4	36	4041.1(07)
T13N	R12E	18	Judith River	WMA	4	36	4041.7(B)01
T13N	R12W	12	Cedar Meadow	FAS	2	28	2335.1(01)
T13N	R16W	06	Morrison Peak	HAA	2	04	2471.8(01)
T13N	R16W	06	Johnsrud Park	FAA	2	04	2700.1(01)
T13N	R16W	06	Johnsrud Park	FAA	2	04	2700.1(02)
T13N	R16W	06	Johnsrud Park	FAA	2	04	2700.6(B)01
T13N	R16W	06	Johnsrud Park	FAA	2	04	2700.1(03)
T13N	R17W	10	K. Ross Toole	FAA	2	04	2355.1(01)
T13N	R18W	13	Marco Flats	FAS	2	04	2375.2(01)
T13N	R18W	20	Milltown Dam	FAS	2	04	2385.2(01)
T13N	R18W	20	Milltown Dam	FAS	2	04	2385.2(02)

MONTANA FISH, WILDLIFE AND PARKS
2003 LAND INVENTORY
TOWNSHIP, RANGE, SECTION INDEX

08/06/03

Town-ship	Range	Sec.	Site Name	Site Type	Region	County	File #
T13N	R19W	01	Mount Jumbo	WMA	2	04	2060.1(01)
T13N	R19W	01	Mount Jumbo	WMA	2	04	2060.1(02)
T13N	R19W	07	R-2 Storage	ADMF	2	04	2010.2(01)
T13N	R19W	07	R-2 Storage	ADMF	2	04	2010.2(02)
T13N	R19W	12	Mount Jumbo	WMA	2	04	2060.1(02)
T13N	R19W	13	Sha-Ron	FAS	2	04	2435.1(01)
T13N	R19W	13	Sha-Ron	FAS	2	04	2435.5(01)
T13N	R19W	13	Sha-Ron	FAS	2	04	2435.8(01)
T13N	R19W	30	Missoula Regional Headquarters	ADM	2	04	2007.1(02)
T13N	R19W	30	Missoula Regional Headquarters	ADM	2	04	2007.6(A)01
T13N	R20W	05	Council Grove	SP	2	04	2560.1(01)
T13N	R20W	05	Council Grove	SP	2	04	2560.2(02)
T13N	R20W	05	Council Grove	SP	2	04	2560.5(01)
T13N	R20W	05	Council Grove	SP	2	04	2560.2(01)
T13N	R20W	05	Council Grove	SP	2	04	2560.1(02)
T13N	R20W	22	Kelly Island	FAA	2	04	2350.1(09)
T13N	R20W	22	Kelly Island	FAA	2	04	2350.1(10)
T13N	R20W	23	Kelly Island	FAA	2	04	2350.1(01)
T13N	R20W	23	Kelly Island	FAA	2	04	2350.1(02)
T13N	R20W	23	Kelly Island	FAA	2	04	2350.1(05)
T13N	R20W	23	Kelly Island	FAA	2	04	2350.2(01)
T13N	R20W	23	Kelly Island	FAA	2	04	2350.2(03)
T13N	R20W	23	Kelly Island	FAA	2	04	2350.6(B)01
T13N	R20W	23	Kelly Island	FAA	2	04	2350.1(07)
T13N	R20W	23	Kelly Island	FAA	2	04	2350.1(08)
T13N	R20W	23	Kelly Island	FAA	2	04	2350.1(06)
T13N	R20W	23	Kelly Island	FAA	2	04	2350.1(04)
T13N	R20W	26	Kelly Island	FAA	2	04	2350.1(03)
T13N	R20W	26	Kelly Island	FAA	2	04	2350.2(02)
T13N	R20W	27	Kelly Island	FAA	2	04	2350.1(01)
T13N	R20W	27	Kelly Island	FAA	2	04	2350.5(01)
T13N	R52E	27	Fallon Bridge	FAS	7	45	7303.2(01)
T13N	R52E	27	Fallon Bridge	FAS	7	45	7303.2(02)
T13S	R02W	31	Red Rock Lake	AFLW	3	18	3045.2(03)
T13S	R02W	32	Red Rock Lake	AFLW	3	18	3045.2(01)
T13S	R02W	34	Red Rock Lake	AFLW	3	18	3045.2(02)
T13S	R02W	35	Red Rock Lake	AFLW	3	18	3045.2(02)
T13S	R05E	10	West Yellowstone Spawning Sta.	ADME	3	06	3126.2(01)
T14N	R01W	16	Beartooth	WMA	4	05	4062.2(01)
T14N	R01W	16	Beartooth	WMA	4	05	4062.7(B)02
T14N	R01W	17	Beartooth	WMA	4	02	4062.1(02)
T14N	R01W	17	Beartooth	WMA	4	05	4062.7(B)02
T14N	R01W	18	Beartooth	WMA	4	02	4062.1(02)
T14N	R01W	18	Beartooth	WMA	4	05	4062.7(B)02
T14N	R01W	19	Beartooth	WMA	4	02	4062.1(02)
T14N	R01W	19	Beartooth	WMA	4	05	4062.7(B)02
T14N	R01W	20	Beartooth	WMA	4	02	4062.1(02)
T14N	R01W	20	Beartooth	WMA	4	05	4062.7(B)02
T14N	R01W	21	Beartooth	WMA	4	02	4062.1(02)
T14N	R01W	21	Beartooth	WMA	4	05	4062.7(B)02
T14N	R01W	28	Beartooth	WMA	4	02	4062.1(02)
T14N	R01W	28	Beartooth	WMA	4	05	4062.7(B)02
T14N	R01W	29	Beartooth	WMA	4	02	4062.1(02)
T14N	R01W	29	Beartooth	WMA	4	05	4062.7(B)02
T14N	R01W	30	Beartooth	WMA	4	02	4062.1(02)
T14N	R01W	30	Beartooth	WMA	4	05	4062.7(B)02
T14N	R01W	31	Beartooth	WMA	4	02	4062.1(02)
T14N	R01W	32	Beartooth	WMA	4	02	4062.1(02)
T14N	R01W	33	Beartooth	WMA	4	02	4062.1(02)

MONTANA FISH, WILDLIFE AND PARKS
2003 LAND INVENTORY
TOWNSHIP, RANGE, SECTION INDEX

08/06/03

Town-ship	Range	Sec.	Site Name	Site Type	Region	County	File #
T14N	R01W	34	Beartooth	WMA	4	02	4062.1(02)
T14N	R02W	09	Beartooth	WMA	4	05	4062.1(01)
T14N	R02W	10	Beartooth	WMA	4	05	4062.1(01)
T14N	R02W	10	Beartooth	WMA	4	05	4062.2(01)
T14N	R02W	11	Beartooth	WMA	4	05	4062.1(01)
T14N	R02W	12	Beartooth	WMA	4	05	4062.1(04)
T14N	R02W	12	Beartooth	WMA	4	05	4062.7(B)03
T14N	R02W	13	Beartooth	WMA	4	05	4062.1(01)
T14N	R02W	14	Beartooth	WMA	4	05	4062.2(01)
T14N	R02W	15	Beartooth	WMA	4	05	4062.1(01)
T14N	R02W	16	Beartooth	WMA	4	05	4062.1(01)
T14N	R02W	16	Beartooth	WMA	4	05	4062.2(01)
T14N	R02W	17	Beartooth	WMA	4	05	4062.1(01)
T14N	R02W	18	Beartooth	WMA	4	05	4062.1(01)
T14N	R02W	19	Beartooth	WMA	4	05	4062.1(01)
T14N	R02W	20	Beartooth	WMA	4	05	4062.1(01)
T14N	R02W	20	Beartooth	WMA	4	05	4062.2(01)
T14N	R02W	21	Beartooth	WMA	4	05	4062.1(01)
T14N	R02W	22	Beartooth	WMA	4	05	4062.2(01)
T14N	R02W	23	Beartooth	WMA	4	05	4062.1(01)
T14N	R02W	24	Beartooth	WMA	4	05	4062.1(01)
T14N	R02W	24	Beartooth	WMA	4	05	4062.2(01)
T14N	R02W	24	Beartooth	WMA	4	05	4062.7(B)02
T14N	R02W	25	Beartooth	WMA	4	05	4062.1(01)
T14N	R02W	26	Beartooth	WMA	4	05	4062.1(01)
T14N	R02W	27	Beartooth	WMA	4	05	4062.1(01)
T14N	R02W	28	Beartooth	WMA	4	05	4062.1(01)
T14N	R02W	28	Beartooth	WMA	4	05	4062.2(01)
T14N	R02W	29	Beartooth	WMA	4	05	4062.1(01)
T14N	R02W	30	Beartooth	WMA	4	05	4062.1(01)
T14N	R02W	30	Beartooth	WMA	4	05	4062.2(01)
T14N	R02W	31	Beartooth	WMA	4	05	4062.1(01)
T14N	R02W	32	Beartooth	WMA	4	05	4062.1(01)
T14N	R02W	33	Beartooth	WMA	4	05	4062.1(01)
T14N	R02W	34	Beartooth	WMA	4	05	4062.1(01)
T14N	R02W	35	Beartooth	WMA	4	05	4062.1(01)
T14N	R02W	36	Beartooth	WMA	4	05	4062.2(01)
T14N	R03E	36	Syringa	BC	4	47	4255.2(01)
T14N	R03W	14	Beartooth	WMA	4	05	4062.1(01)
T14N	R03W	14	Beartooth	WMA	4	05	4062.5(01)
T14N	R03W	15	Beartooth	WMA	4	05	4062.1(01)
T14N	R03W	15	Beartooth	WMA	4	05	4062.5(01)
T14N	R03W	22	Beartooth	WMA	4	05	4062.1(01)
T14N	R03W	23	Beartooth	WMA	4	05	4062.1(01)
T14N	R03W	23	Beartooth	WMA	4	05	4062.5(01)
T14N	R03W	24	Beartooth	WMA	4	05	4062.1(01)
T14N	R03W	25	Beartooth	WMA	4	05	4062.1(01)
T14N	R03W	26	Beartooth	WMA	4	05	4062.1(01)
T14N	R03W	27	Beartooth	WMA	4	05	4062.1(01)
T14N	R03W	34	Beartooth	WMA	4	05	4062.1(01)
T14N	R03W	35	Beartooth	WMA	4	05	4062.1(01)
T14N	R03W	36	Beartooth	WMA	4	05	4062.1(01)
T14N	R03W	36	Beartooth	WMA	4	05	4062.2(01)
T14N	R04W	02	Missouri Rec Rd/Pullouts	FAS	4	05	4380.2(01)
T14N	R04W	02	Missouri Rec Rd/Pullouts	FAS	4	05	4380.2(01)
T14N	R04W	11	Missouri Rec Rd/Pullouts	FAS	4	05	4380.2(01)
T14N	R04W	11	Missouri Rec Rd/Pullouts	FAS	4	05	4380.2(01)
T14N	R04W	14	Missouri Rec Rd/Pullouts	FAS	4	05	4380.2(01)
T14N	R04W	14	Missouri Rec Rd/Pullouts	FAS	4	05	4380.2(01)

MONTANA FISH, WILDLIFE AND PARKS
2003 LAND INVENTORY
TOWNSHIP, RANGE, SECTION INDEX

08/06/03

Town-ship	Range	Sec.	Site Name	Site Type	Region	County	File #
T14N	R04W	15	Missouri Rec Rd/Pullouts	FAS	4	05	4380.2(01)
T14N	R04W	22	Missouri Rec Rd/Pullouts	FAS	4	05	4380.2(01)
T14N	R04W	22	Missouri Rec Rd/Table Rock	FAS	4	05	4400.2(01)
T14N	R04W	28	Missouri Rec Rd/Lichen Cliff	FAS	4	05	4365.2(01)
T14N	R04W	28	Missouri Rec Rd/Pullouts	FAS	4	05	4380.2(01)
T14N	R04W	28	Missouri Rec Rd/Pullouts	FAS	4	05	4380.2(01)
T14N	R04W	33	Missouri Rec Rd/Prickly Pear	FAS	4	05	4375.2(01)
T14N	R04W	33	Missouri Rec Rd/South Entrance	FAS	4	05	4385.2(01)
T14N	R05W	03	O'Connell Lyons Creek CE	WMA	3	05	3061.3(01)
T14N	R05W	04	Sieben Lyons Creek CE	WMA	3	05	3060.3(01)
T14N	R05W	05	O'Connell Lyons Creek CE	WMA	3	05	3061.3(01)
T14N	R05W	07	Sieben Rattlesnake Creek CE	WMA	3	05	3062.3(01)
T14N	R05W	09	Sieben Lyons Creek CE	WMA	3	05	3060.3(01)
T14N	R05W	09	O'Connell Lyons Creek CE	WMA	3	05	3061.3(01)
T14N	R05W	10	Sieben Lyons Creek CE	WMA	3	05	3060.3(01)
T14N	R05W	11	Sieben Lyons Creek CE	WMA	3	05	3060.3(01)
T14N	R05W	12	Sieben Lyons Creek CE	WMA	3	05	3060.3(01)
T14N	R05W	13	Sieben Lyons Creek CE	WMA	3	05	3060.3(01)
T14N	R05W	14	Sieben Lyons Creek CE	WMA	3	05	3060.3(01)
T14N	R05W	15	O'Connell Lyons Creek CE	WMA	3	05	3061.3(01)
T14N	R05W	17	O'Connell Lyons Creek CE	WMA	3	05	3061.3(01)
T14N	R05W	19	Sieben Rattlesnake Creek CE	WMA	3	05	3062.3(01)
T14N	R05W	21	O'Connell Lyons Creek CE	WMA	3	05	3061.3(01)
T14N	R05W	22	Sieben Rattlesnake Creek CE	WMA	3	05	3062.3(01)
T14N	R05W	22	Sieben Lyons Creek CE	WMA	3	05	3060.3(01)
T14N	R05W	23	Sieben Rattlesnake Creek CE	WMA	3	05	3062.3(01)
T14N	R05W	23	Sieben Lyons Creek CE	WMA	3	05	3060.3(01)
T14N	R05W	24	Sieben Lyons Creek CE	WMA	3	05	3060.3(01)
T14N	R05W	26	Sieben Rattlesnake Creek CE	WMA	3	05	3062.3(01)
T14N	R05W	27	Sieben Rattlesnake Creek CE	WMA	3	05	3062.3(01)
T14N	R05W	28	Sieben Rattlesnake Creek CE	WMA	3	05	3062.3(01)
T14N	R05W	29	Sieben Rattlesnake Creek CE	WMA	3	05	3062.3(01)
T14N	R05W	30	Sieben Rattlesnake Creek CE	WMA	3	05	3062.3(01)
T14N	R05W	31	Sieben Rattlesnake Creek CE	WMA	3	05	3062.3(01)
T14N	R05W	32	Sieben Rattlesnake Creek CE	WMA	3	05	3062.3(01)
T14N	R05W	33	Sieben Rattlesnake Creek CE	WMA	3	05	3062.3(01)
T14N	R06W	34	Canyon Creek	WMA	3	05	3063.1(01)
T14N	R06W	35	Canyon Creek	WMA	3	05	3063.1(01)
T14N	R11E	27	Judith River	WMA	4	36	4041.1(07)
T14N	R11E	27	Judith River	WMA	4	36	4041.7(B)01
T14N	R11E	34	Judith River	WMA	4	36	4041.1(07)
T14N	R11E	34	Judith River	WMA	4	36	4041.7(E)01
T14N	R11E	34	Judith River	WMA	4	36	4041.7(B)01
T14N	R11E	34	Judith River	WMA	4	36	4041.1(08)
T14N	R11E	35	Judith River	WMA	4	36	4041.1(07)
T14N	R11E	35	Judith River	WMA	4	36	4041.7(B)01
T14N	R11E	35	Judith River	WMA	4	36	4041.1(08)
T14N	R11E	36	Judith River	WMA	4	36	4041.2(02)
T14N	R11E	36	Judith River	WMA	4	36	4041.7(B)01
T14N	R11W	07	Kleinschmidt Lake	WHPA	2	28	2038.2(01)
T14N	R11W	08	Kleinschmidt Lake	WHPA	2	28	2038.2(02)
T14N	R11W	17	Kleinschmidt Lake	WHPA	2	28	2038.2(03)
T14N	R11W	18	Kleinschmidt Lake	WHPA	2	28	2038.2(01)
T14N	R11W	20	Brown's Lake	FAA	2	28	2420.2(01)
T14N	R11W	25	Lincoln Canyon	FAS	2	28	2365.2(01)
T14N	R11W	29	Brown's Lake	FAA	2	28	2420.1(01)
T14N	R11W	32	Aunt Molly	WMA	2	28	2415.1(01)
T14N	R11W	33	Aunt Molly	WMA	2	28	2415.1(01)
T14N	R12W	07	River Junction	FAA	2	28	2260.2(11)

MONTANA FISH, WILDLIFE AND PARKS
2003 LAND INVENTORY
TOWNSHIP, RANGE, SECTION INDEX

08/06/03

Town-ship	Range	Sec.	Site Name	Site Type	Region	County	File #
T14N	R12W	08	River Junction	FAA	2	28	2260.1(10)
T14N	R12W	08	River Junction	FAA	2	28	2260.1(11)
T14N	R12W	08	River Junction	FAA	2	28	2260.1(12)
T14N	R12W	08	River Junction	FAA	2	28	2260.2(06)
T14N	R12W	08	River Junction	FAA	2	28	2260.5(01)
T14N	R12W	09	River Junction	FAA	2	28	2260.1(10)
T14N	R12W	10	Harry Morgan	FAA	2	28	2345.1(01)
T14N	R12W	10	Harry Morgan	FAA	2	28	2345.6(B)01
T14N	R12W	17	River Junction	FAA	2	28	2260.2(11)
T14N	R12W	18	River Junction	FAA	2	28	2260.2(11)
T14N	R13W	01	Blackfoot-Clearwater	WMA	2	28	2063.1(21)
T14N	R13W	01	Blackfoot-Clearwater	WMA	2	28	2063.5(16)
T14N	R13W	02	Blackfoot-Clearwater	WMA	2	28	2063.5(10)
T14N	R13W	02	Blackfoot-Clearwater	WMA	2	28	2063.1(21)
T14N	R13W	02	Blackfoot-Clearwater	WMA	2	28	2063.1(22)
T14N	R13W	02	Blackfoot-Clearwater	WMA	2	28	2063.9(03)
T14N	R13W	02	Blackfoot-Clearwater	WMA	2	28	2063.5(15)
T14N	R13W	02	River Junction	FAA	2	28	2260.2(11)
T14N	R13W	03	River Junction	FAA	2	28	2260.2(11)
T14N	R13W	03	River Junction	FAA	2	28	2260.6(B)01
T14N	R13W	04	River Junction	FAA	2	28	2260.2(11)
T14N	R13W	04	River Junction	FAA	2	28	2260.6(B)01
T14N	R13W	11	River Junction	FAA	2	28	2260.2(11)
T14N	R13W	12	River Junction	FAA	2	28	2260.2(11)
T14N	R14E	22	Ackley Lake	SP	4	36	4226.2(01)
T14N	R14E	22	Ackley Lake	SP	4	36	4226.8(01)
T14N	R14E	27	Ackley Lake	SP	4	36	4226.2(01)
T14N	R14E	28	Ackley Lake	SP	4	36	4226.2(01)
T14N	R14W	03	Blackfoot-Clearwater	WMA	2	04	2063.1(09)
T14N	R14W	03	Blackfoot-Clearwater	WMA	2	04	2063.5(12)
T14N	R14W	04	Blackfoot-Clearwater	WMA	2	04	2063.1(01)
T14N	R14W	04	Blackfoot-Clearwater	WMA	2	04	2063.6(A)03
T14N	R14W	04	Clearwater Crossing	FAA	2	04	2064.1(01)
T14N	R14W	04	Clearwater Junction CE	WMA	2	04	2100.3(01)
T14N	R14W	04	Blackfoot-Clearwater	WMA	2	04	2063.6(C)01
T14N	R14W	04	Blackfoot-Clearwater	WMA	2	04	2063.6(B)03
T14N	R14W	04	Blackfoot-Clearwater	WMA	2	04	2063.6(A)02
T14N	R14W	04	Blackfoot-Clearwater	WMA	2	04	2063.1(14)
T14N	R14W	04	Blackfoot-Clearwater	WMA	2	04	2063.5(04)
T14N	R14W	04	Blackfoot-Clearwater	WMA	2	04	2063.5(12)
T14N	R14W	04	Blackfoot-Clearwater	WMA	2	04	2063.5(14)
T14N	R14W	04	Blackfoot-Clearwater	WMA	2	04	2063.5(11)
T14N	R14W	04	Blackfoot-Clearwater	WMA	2	04	2063.1(14)
T14N	R14W	05	Blackfoot-Clearwater	WMA	2	04	2063.1(10)
T14N	R14W	05	Blackfoot-Clearwater	WMA	2	04	2063.2(12)
T14N	R14W	08	Blackfoot-Clearwater	WMA	2	04	2063.1(01)
T14N	R14W	08	Blackfoot-Clearwater	WMA	2	04	2063.5(12)
T14N	R14W	08	Blackfoot-Clearwater	WMA	2	04	2063.5(06)
T14N	R14W	08	Blackfoot-Clearwater	WMA	2	04	2063.1(17)
T14N	R14W	08	Blackfoot-Clearwater	WMA	2	04	2063.6(B)03
T14N	R14W	10	Blackfoot-Clearwater	WMA	2	04	2063.1(01)
T14N	R14W	10	Blackfoot-Clearwater	WMA	2	04	2063.5(02)
T14N	R14W	10	Blackfoot River CE	FAA	2	04	2735.3(01)
T14N	R14W	16	Blackfoot River CE	FAA	2	04	2735.3(01)
T14N	R14W	?	Blackfoot Corridor - '83 Agr.	HAA	2	04	2470.8(01)
T14N	R14W	?	Blackfoot Corridor - '94 Agr.	FAS	2	04	2742.2(01)
T14N	R15W	19	Corrick's River Bend	FAA	2	04	2720.1(01)
T14N	R15W	20	Corrick's River Bend	FAA	2	04	2720.1(01)
T14N	R15W	28	Ninemile Prairie	FAS	2	04	2705.1(01)

MONTANA FISH, WILDLIFE AND PARKS
2003 LAND INVENTORY
TOWNSHIP, RANGE, SECTION INDEX

08/06/03

Town-ship	Range	Sec.	Site Name	Site Type	Region	County	File #
T14N	R16W	22	Blackfoot River CE	FAA	2	04	2735.3(01)
T14N	R19E	05	Big Springs Trout Hatchery	HTC	4	08	4102.1(01)
T14N	R19E	05	Big Springs Trout Hatchery	HTC	4	08	4102.1(03)
T14N	R19E	05	Big Springs Trout Hatchery	HTC	4	08	4102.1(04)
T14N	R19E	05	Big Springs Trout Hatchery	HTC	4	08	4102.2(01)
T14N	R19E	05	Big Springs Trout Hatchery	HTC	4	08	4102.6(A)01
T14N	R19E	05	Big Springs Trout Hatchery	HTC	4	08	4102.6(B)02
T14N	R19E	05	Big Springs Trout Hatchery	HTC	4	08	4102.2(04)
T14N	R19E	05	Big Springs Trout Hatchery	HTC	4	08	4102.6(B)01
T14N	R19E	05	Big Springs Trout Hatchery	HTC	4	08	4102.2(03)
T14N	R19E	05	Big Springs Trout Hatchery	HTC	4	08	4102.1(05)
T14N	R19E	05	Big Springs Trout Hatchery	HTC	4	08	4102.1(02)
T14N	R21W	04	Erskine	HAA	2	04	2325.1(01)
T14N	R21W	04	Erskine	FAS	2	04	2325.1(01)
T14N	R21W	34	Deep Creek	FAS	2	04	2246.1(01)
T14N	R21W	34	Deep Creek	AFLP	2	04	2246.1(01)
T14N	R21W	34	Deep Creek	AFLP	2	04	2246.6(A)01
T14N	R21W	34	Deep Creek	AFLP	2	04	2246.7(E)01
T14N	R21W	34	Deep Creek	FAS	2	04	2246.7(E)01
T14N	R21W	34	Deep Creek	FAS	2	04	2246.6(A)01
T14N	R21W	35	Deep Creek	FAS	2	04	2246.1(02)
T14N	R21W	35	Deep Creek	FAS	2	04	2246.6(A)01
T14N	R21W	35	Deep Creek	AFLP	2	04	2246.6(A)01
T14N	R21W	35	Deep Creek	AFLP	2	04	2246.1(02)
T14N	R22W	07	Petty Creek	FAA	2	04	2400.1(02)
T14N	R23W	05	St. John's	FAA	2	54	2440.2(01)
T14N	R23W	06	St. John's	FAA	2	54	2440.2(01)
T14N	R23W	12	Petty Creek	FAA	2	04	2400.1(01)
T14N	R23W	12	Petty Creek	FAA	2	04	2400.1(03)
T14N	R24W	01	Cyr Bridge	FAS	2	54	2315.1(01)
T14N	R24W	01	Cyr Bridge	FAS	2	54	2315.2(01)
T14N	R24W	08	Big Pine	FAS	2	54	2207.2(01)
T14N	R25W	36	Forks	FAS	2	54	2340.2(01)
T14S	R02W	04	Red Rock Lake	AFLW	3	18	3045.2(03)
T14S	R02W	05	Red Rock Lake	AFLW	3	18	3045.2(03)
T14S	R02W	06	Red Rock Lake	AFLW	3	18	3045.1(01)
T14S	R02W	06	Red Rock Lake	AFLW	3	18	3045.10(01)
T14S	R02W	06	Red Rock Lake	AFLW	3	18	3045.2(03)
T14S	R02W	08	Red Rock Lake	AFLW	3	18	3045.2(03)
T14S	R02W	09	Red Rock Lake	AFLW	3	18	3045.2(03)
T14S	R02W	15	Red Rock Lake	AFLW	3	18	3045.2(04)
T14S	R02W	16	Red Rock Lake	AFLW	3	18	3045.2(04)
T15N	R03E	24	Trout Creek Boat Camp	BC	4	02	4250.1(01)
T15N	R03E	24	Trout Creek Boat Camp	BC	4	02	4250.7(B)01
T15N	R03W	02	Missouri Rec Rd/Pullouts	FAS	4	05	4380.2(01)
T15N	R03W	02	Missouri Rec Rd/Pullouts	FAS	4	05	4380.2(01)
T15N	R03W	10	Missouri Rec Rd/Craig	FAS	4	05	4350.1(01)
T15N	R03W	32	Missouri Rec Rd/Wolf Ck Bridge	FAS	4	05	4410.2(01)
T15N	R04E	06	Meadow Bend	BC	4	02	4735.1(01)
T15N	R04E	06	Meadow Bend	BC	4	02	4735.7(B)02
T15N	R04E	07	Fraunhofer	BC	4	02	4730.1(01)
T15N	R04E	07	Meadow Bend	BC	4	02	4735.1(01)
T15N	R04E	07	Meadow Bend	BC	4	02	4735.7(B)01
T15N	R04E	07	Fraunhofer	BC	4	02	4730.7(B)01
T15N	R04E	18	Crow's Foot	BC	4	02	4720.1(01)
T15N	R04E	18	Snowbush	BC	4	02	4725.7(B)01
T15N	R04E	18	Snowbush	BC	4	02	4725.1(01)
T15N	R04E	19	Trout Creek Boat Camp	BC	4	02	4250.1(01)
T15N	R04E	19	Trout Creek Boat Camp	BC	4	02	4250.7(B)02

MONTANA FISH, WILDLIFE AND PARKS
2003 LAND INVENTORY
TOWNSHIP, RANGE, SECTION INDEX

08/06/03

Town-ship	Range	Sec.	Site Name	Site Type	Region	County	File #
T15N	R04E	19	Robertson Homestead	BC	4	02	4715.1(01)
T15N	R04W	35	Missouri Rec Rd/Pullouts	FAS	4	05	4380.2(01)
T15N	R05W	31	O'Connell Lyons Creek CE	WMA	3	05	3061.3(01)
T15N	R10W	24	Warm Springs	WMA	2	30	2031.7(B)02
T15N	R11W	03	Blackfoot-Clearwater	WMA	2	04	2063.2(12)
T15N	R11W	04	Blackfoot-Clearwater	WMA	2	04	2063.2(12)
T15N	R11W	05	Blackfoot-Clearwater	WMA	2	28	2063.1(02)
T15N	R11W	06	Blackfoot-Clearwater	WMA	2	28	2063.1(07)
T15N	R11W	06	Blackfoot-Clearwater	WMA	2	28	2063.1(08)
T15N	R11W	07	Blackfoot-Clearwater	WMA	2	04	2063.1(12)
T15N	R11W	08	Blackfoot-Clearwater	WMA	2	28	2063.1(03)
T15N	R11W	08	Blackfoot-Clearwater	WMA	2	28	2063.1(06)
T15N	R11W	09	Blackfoot-Clearwater	WMA	2	28	2063.1(03)
T15N	R11W	09	Blackfoot-Clearwater	WMA	2	28	2063.1(04)
T15N	R11W	10	Blackfoot-Clearwater	WMA	2	28	2063.1(11)
T15N	R11W	10	Blackfoot-Clearwater	WMA	2	04	2063.2(12)
T15N	R11W	17	Blackfoot-Clearwater	WMA	2	04	2063.2(12)
T15N	R11W	18	Blackfoot-Clearwater	WMA	2	04	2063.2(12)
T15N	R12W	01	Blackfoot-Clearwater	WMA	2	28	2063.1(02)
T15N	R12W	01	Blackfoot-Clearwater	WMA	2	04	2063.2(12)
T15N	R12W	02	Blackfoot-Clearwater	WMA	2	28	2063.1(11)
T15N	R12W	02	Blackfoot-Clearwater	WMA	2	04	2063.2(12)
T15N	R12W	03	Blackfoot-Clearwater	WMA	2	04	2063.2(12)
T15N	R12W	04	Blackfoot-Clearwater	WMA	2	04	2063.2(12)
T15N	R12W	12	Blackfoot-Clearwater	WMA	2	28	2063.1(11)
T15N	R12W	12	Blackfoot-Clearwater	WMA	2	04	2063.2(12)
T15N	R12W	22	Monture	FAA	2	28	2390.6(A)01
T15N	R13W	05	Blackfoot-Clearwater	WMA	2	28	2063.1(15)
T15N	R13W	05	Blackfoot-Clearwater	WMA	2	28	2063.7(B)04
T15N	R13W	05	Blackfoot-Clearwater	WMA	2	28	2063.7(D)01
T15N	R13W	06	Blackfoot-Clearwater	WMA	2	04	2063.2(15)
T15N	R13W	06	Blackfoot-Clearwater	WMA	2	28	2063.2(15)
T15N	R13W	07	Blackfoot-Clearwater	WMA	2	04	2063.1(01)
T15N	R13W	07	Blackfoot-Clearwater	WMA	2	28	2063.2(15)
T15N	R13W	07	Blackfoot-Clearwater	WMA	2	04	2063.2(15)
T15N	R13W	07	Blackfoot-Clearwater	WMA	2	28	2063.7(B)07
T15N	R13W	08	Blackfoot-Clearwater	WMA	2	04	2063.1(01)
T15N	R13W	08	Upsata Lake	FAS	2	28	2208.2(01)
T15N	R13W	08	Blackfoot-Clearwater	WMA	2	28	2063.7(B)07
T15N	R13W	10	Upsata Lake	FAS	2	28	2208.1(01)
T15N	R13W	16	Blackfoot-Clearwater	WMA	2	04	2063.1(01)
T15N	R13W	16	Blackfoot-Clearwater	WMA	2	28	2063.5(09)
T15N	R13W	16	Blackfoot-Clearwater	WMA	2	28	2063.5(07)
T15N	R13W	16	Blackfoot-Clearwater	WMA	2	28	2063.9(02)
T15N	R13W	17	Blackfoot-Clearwater	WMA	2	04	2063.1(01)
T15N	R13W	17	Blackfoot-Clearwater	WMA	2	28	2063.7(B)07
T15N	R13W	17	Blackfoot-Clearwater	WMA	2	28	2063.7(D)04
T15N	R13W	17	Blackfoot-Clearwater	WMA	2	28	2063.7(B)04
T15N	R13W	18	Blackfoot-Clearwater	WMA	2	04	2063.1(01)
T15N	R13W	18	Blackfoot-Clearwater	WMA	2	28	2063.2(15)
T15N	R13W	18	Blackfoot-Clearwater	WMA	2	04	2063.2(15)
T15N	R13W	18	Blackfoot-Clearwater	WMA	2	28	2063.7(B)07
T15N	R13W	18	Blackfoot-Clearwater	WMA	2	04	2063.2(12)
T15N	R13W	19	Blackfoot-Clearwater	WMA	2	04	2063.2(12)
T15N	R13W	20	Blackfoot-Clearwater	WMA	2	04	2063.1(01)
T15N	R13W	20	Blackfoot-Clearwater	WMA	2	28	2063.7(B)08
T15N	R13W	20	Blackfoot-Clearwater	WMA	2	28	2063.7(D)04
T15N	R13W	21	Blackfoot-Clearwater	WMA	2	04	2063.1(01)
T15N	R13W	21	Blackfoot-Clearwater	WMA	2	28	2063.9(02)

MONTANA FISH, WILDLIFE AND PARKS
2003 LAND INVENTORY
TOWNSHIP, RANGE, SECTION INDEX

08/06/03

Town-ship	Range	Sec.	Site Name	Site Type	Region	County	File #
T15N	R13W	21	Blackfoot-Clearwater	WMA	2	28	2063.5(07)
T15N	R13W	22	Monture	FAA	2	28	2390.1(01)
T15N	R13W	28	Blackfoot-Clearwater	WMA	2	04	2063.1(01)
T15N	R13W	28	Blackfoot-Clearwater	WMA	2	28	2063.5(10)
T15N	R13W	28	Blackfoot-Clearwater	WMA	2	28	2063.5(03)
T15N	R13W	5	Blackfoot-Clearwater	WMA	2	28	2063.7(B)08
T15N	R14W	01	Blackfoot-Clearwater	WMA	2	04	2063.2(15)
T15N	R14W	01	Blackfoot-Clearwater	WMA	2	28	2063.2(15)
T15N	R14W	02	Blackfoot-Clearwater	WMA	2	28	2063.2(04)
T15N	R14W	02	Blackfoot-Clearwater	WMA	2	04	2063.1(23)
T15N	R14W	02	Blackfoot-Clearwater	WMA	2	04	2063.2(12)
T15N	R14W	02	Blackfoot-Clearwater	WMA	2	04	2063.7(C)02
T15N	R14W	03	Blackfoot-Clearwater	WMA	2	04	2063.2(12)
T15N	R14W	04	Blackfoot-Clearwater	WMA	2	04	2063.2(12)
T15N	R14W	04	Blackfoot-Clearwater	WMA	2	04	2063.1(20)
T15N	R14W	05	Salmon Lake	SP	2	04	2556.1(01)
T15N	R14W	05	Blackfoot-Clearwater	WMA	2	04	2063.1(20)
T15N	R14W	07	Blackfoot-Clearwater	WMA	2	04	2063.2(12)
T15N	R14W	08	Blackfoot-Clearwater	WMA	2	04	2063.2(12)
T15N	R14W	08	Blackfoot-Clearwater	WMA	2	04	2063.1(19)
T15N	R14W	09	Blackfoot-Clearwater	WMA	2	04	2063.1(18)
T15N	R14W	09	Blackfoot-Clearwater	WMA	2	04	2063.2(12)
T15N	R14W	09	Blackfoot-Clearwater	WMA	2	04	2063.1(20)
T15N	R14W	10	Blackfoot-Clearwater	WMA	2	28	2063.2(04)
T15N	R14W	10	Blackfoot-Clearwater	WMA	2	04	2063.1(23)
T15N	R14W	10	Blackfoot-Clearwater	WMA	2	04	2063.2(12)
T15N	R14W	10	Blackfoot-Clearwater	WMA	2	04	2063.7(C)02
T15N	R14W	11	Blackfoot-Clearwater	WMA	2	04	2063.2(12)
T15N	R14W	12	Blackfoot-Clearwater	WMA	2	28	2063.2(04)
T15N	R14W	12	Blackfoot-Clearwater	WMA	2	28	2063.2(15)
T15N	R14W	12	Blackfoot-Clearwater	WMA	2	04	2063.2(15)
T15N	R14W	13	Blackfoot-Clearwater	WMA	2	04	2063.2(09)
T15N	R14W	13	Blackfoot-Clearwater	WMA	2	28	2063.2(15)
T15N	R14W	13	Blackfoot-Clearwater	WMA	2	04	2063.2(15)
T15N	R14W	14	Blackfoot-Clearwater	WMA	2	28	2063.2(04)
T15N	R14W	14	Blackfoot-Clearwater	WMA	2	04	2063.7(C)02
T15N	R14W	14	Blackfoot-Clearwater	WMA	2	28	2063.2(15)
T15N	R14W	14	Blackfoot-Clearwater	WMA	2	04	2063.1(23)
T15N	R14W	14	Blackfoot-Clearwater	WMA	2	04	2063.2(15)
T15N	R14W	15	Blackfoot-Clearwater	WMA	2	04	2063.1(18)
T15N	R14W	16	Blackfoot-Clearwater	WMA	2	04	2063.1(01)
T15N	R14W	16	Blackfoot-Clearwater	WMA	2	04	2063.7(C)02
T15N	R14W	16	Blackfoot-Clearwater	WMA	2	04	2063.1(23)
T15N	R14W	16	Blackfoot-Clearwater	WMA	2	04	2063.6(B)05
T15N	R14W	16	Blackfoot-Clearwater	WMA	2	28	2063.2(04)
T15N	R14W	16	Blackfoot-Clearwater	WMA	2	04	2063.1(18)
T15N	R14W	17	Blackfoot-Clearwater	WMA	2	04	2063.1(19)
T15N	R14W	18	Blackfoot-Clearwater	WMA	2	04	2063.1(01)
T15N	R14W	18	Blackfoot-Clearwater	WMA	2	04	2063.9(04)
T15N	R14W	18	Blackfoot-Clearwater	WMA	2	28	2063.2(04)
T15N	R14W	18	Blackfoot-Clearwater	WMA	2	04	2063.2(09)
T15N	R14W	18	Blackfoot-Clearwater	WMA	2	04	2063.5(06)
T15N	R14W	18	Blackfoot-Clearwater	WMA	2	04	2063.5(13)
T15N	R14W	19	Blackfoot-Clearwater	WMA	2	04	2063.1(01)
T15N	R14W	19	Blackfoot-Clearwater	WMA	2	04	2063.9(04)
T15N	R14W	19	Blackfoot-Clearwater	WMA	2	04	2063.5(13)
T15N	R14W	19	Blackfoot-Clearwater	WMA	2	04	2063.2(09)
T15N	R14W	20	Blackfoot-Clearwater	WMA	2	04	2063.1(01)
T15N	R14W	20	Blackfoot-Clearwater	WMA	2	04	2063.5(13)

MONTANA FISH, WILDLIFE AND PARKS
2003 LAND INVENTORY
TOWNSHIP, RANGE, SECTION INDEX

08/06/03

Town-ship	Range	Sec.	Site Name	Site Type	Region	County	File #
T15N	R14W	20	Blackfoot-Clearwater	WMA	2	28	2063.2(04)
T15N	R14W	21	Blackfoot-Clearwater	WMA	2	04	2063.1(01)
T15N	R14W	21	Blackfoot-Clearwater	WMA	2	04	2063.6(A)04
T15N	R14W	21	Blackfoot-Clearwater	WMA	2	04	2063.6(B)04
T15N	R14W	21	Blackfoot-Clearwater	WMA	2	04	2063.6(B)05
T15N	R14W	21	Blackfoot-Clearwater	WMA	2	04	2063.6(A)01
T15N	R14W	22	Blackfoot-Clearwater	WMA	2	04	2063.1(01)
T15N	R14W	22	Blackfoot-Clearwater	WMA	2	04	2063.6(A)01
T15N	R14W	22	Blackfoot-Clearwater	WMA	2	04	2063.6(B)05
T15N	R14W	22	Blackfoot-Clearwater	WMA	2	04	2063.1(18)
T15N	R14W	23	Blackfoot-Clearwater	WMA	2	04	2063.1(18)
T15N	R14W	24	Blackfoot-Clearwater	WMA	2	04	2063.1(18)
T15N	R14W	24	Blackfoot-Clearwater	WMA	2	04	2063.2(15)
T15N	R14W	24	Blackfoot-Clearwater	WMA	2	04	2063.2(09)
T15N	R14W	24	Blackfoot-Clearwater	WMA	2	28	2063.2(15)
T15N	R14W	25	Blackfoot-Clearwater	WMA	2	04	2063.1(18)
T15N	R14W	25	Russell Gates Memorial	FAS	2	04	2425.1(01)
T15N	R14W	26	Blackfoot-Clearwater	WMA	2	04	2063.1(18)
T15N	R14W	27	Blackfoot-Clearwater	WMA	2	04	2063.1(01)
T15N	R14W	28	Blackfoot-Clearwater	WMA	2	04	2063.1(01)
T15N	R14W	28	Blackfoot-Clearwater	WMA	2	04	2063.7(B)03
T15N	R14W	28	Harper's Lake	FAA	2	04	2255.1(01)
T15N	R14W	29	Blackfoot-Clearwater	WMA	2	04	2063.1(01)
T15N	R14W	29	Blackfoot-Clearwater	WMA	2	04	2063.9(04)
T15N	R14W	29	Harper's Lake	FAA	2	04	2255.1(01)
T15N	R14W	29	Blackfoot-Clearwater	WMA	2	04	2063.7(B)03
T15N	R14W	29	Blackfoot-Clearwater	WMA	2	04	2063.5(13)
T15N	R14W	30	Blackfoot-Clearwater	WMA	2	04	2063.1(01)
T15N	R14W	30	Blackfoot-Clearwater	WMA	2	04	2063.5(06)
T15N	R14W	30	Blackfoot-Clearwater	WMA	2	04	2063.2(09)
T15N	R14W	31	Blackfoot-Clearwater	WMA	2	04	2063.2(09)
T15N	R14W	32	Blackfoot-Clearwater	WMA	2	04	2063.1(01)
T15N	R14W	32	Blackfoot-Clearwater	WMA	2	04	2063.2(09)
T15N	R14W	32	Blackfoot-Clearwater	WMA	2	04	2063.9(04)
T15N	R14W	32	Blackfoot-Clearwater	WMA	2	04	2063.5(13)
T15N	R14W	33	Blackfoot-Clearwater	WMA	2	04	2063.1(01)
T15N	R14W	33	Clearwater Junction CE	WMA	2	04	2100.3(01)
T15N	R14W	33	Blackfoot-Clearwater	WMA	2	04	2063.5(12)
T15N	R14W	33	Blackfoot-Clearwater	WMA	2	04	2063.5(14)
T15N	R14W	34	Blackfoot-Clearwater	WMA	2	04	2063.1(01)
T15N	R14W	34	Reinoehl CE	WMA	2	04	2090.3(01)
T15N	R14W	34	Blackfoot-Clearwater	WMA	2	04	2063.5(12)
T15N	R14W	34	Blackfoot-Clearwater	WMA	2	04	2063.5(05)
T15N	R14W	34	Blackfoot-Clearwater	WMA	2	04	2063.5(01)
T15N	R14W	35	Blackfoot-Clearwater	WMA	2	04	2063.1(01)
T15N	R14W	35	Reinoehl CE	WMA	2	04	2090.3(01)
T15N	R14W	35	Blackfoot-Clearwater	WMA	2	04	2063.9(01)
T15N	R14W	35	Blackfoot-Clearwater	WMA	2	04	2063.5(01)
T15N	R14W	35	Blackfoot-Clearwater	WMA	2	04	2063.5(05)
T15N	R14W	36	Blackfoot River CE	FAA	2	04	2735.3(01)
T15N	R14W	36	Blackfoot River CE	FAA	2	04	2735.8(01)
T15N	R14W	36	Blackfoot-Clearwater	WMA	2	28	2063.2(15)
T15N	R14W	36	Blackfoot-Clearwater	WMA	2	04	2063.2(15)
T15N	R15W	01	Blackfoot-Clearwater	WMA	2	04	2063.2(07)
T15N	R15W	02	Blackfoot-Clearwater	WMA	2	04	2063.2(07)
T15N	R15W	03	Blackfoot-Clearwater	WMA	2	04	2063.2(07)
T15N	R15W	04	Blackfoot-Clearwater	WMA	2	04	2063.2(07)
T15N	R15W	05	Blackfoot-Clearwater	WMA	2	04	2063.2(07)
T15N	R15W	06	Blackfoot-Clearwater	WMA	2	04	2063.2(07)

MONTANA FISH, WILDLIFE AND PARKS
2003 LAND INVENTORY
TOWNSHIP, RANGE, SECTION INDEX

08/06/03

Town-ship	Range	Sec.	Site Name	Site Type	Region	County	File #
T15N	R15W	07	Blackfoot-Clearwater	WMA	2	04	2063.2(07)
T15N	R15W	08	Blackfoot-Clearwater	WMA	2	04	2063.2(07)
T15N	R15W	09	Blackfoot-Clearwater	WMA	2	04	2063.2(07)
T15N	R15W	10	Blackfoot-Clearwater	WMA	2	04	2063.2(07)
T15N	R15W	11	Blackfoot-Clearwater	WMA	2	04	2063.2(07)
T15N	R15W	12	Blackfoot-Clearwater	WMA	2	04	2063.2(07)
T15N	R15W	13	Blackfoot-Clearwater	WMA	2	04	2063.2(07)
T15N	R15W	14	Blackfoot-Clearwater	WMA	2	04	2063.2(07)
T15N	R15W	15	Blackfoot-Clearwater	WMA	2	04	2063.2(07)
T15N	R15W	17	Blackfoot-Clearwater	WMA	2	04	2063.2(07)
T15N	R15W	18	Blackfoot-Clearwater	WMA	2	04	2063.2(07)
T15N	R15W	21	Blackfoot-Clearwater	WMA	2	04	2063.2(07)
T15N	R15W	22	Blackfoot-Clearwater	WMA	2	04	2063.2(07)
T15N	R15W	23	Blackfoot-Clearwater	WMA	2	04	2063.2(07)
T15N	R15W	24	Blackfoot-Clearwater	WMA	2	04	2063.2(07)
T15N	R15W	25	Blackfoot-Clearwater	WMA	2	04	2063.2(07)
T15N	R15W	26	Blackfoot-Clearwater	WMA	2	04	2063.2(07)
T15N	R15W	27	Blackfoot-Clearwater	WMA	2	04	2063.2(07)
T15N	R18E	05	Reed & Bowles	FAA	4	08	4294.1(01)
T15N	R18E	09	Carroll Trail	FAA	4	08	4490.1(01)
T15N	R18E	10	Lazy KB	FAS	4	08	4293.1(01)
T15N	R18E	21	Lewistown Area Office	ADM	4	08	4010.2(01)
T15N	R18E	23	Brewery Flats	FAS	4	08	4242.1(01)
T15N	R18E	23	Brewery Flats North	FAS	4	08	4290.1(01)
T15N	R18E	25	Kramlick CE	FAA	4	08	4065.3(01)
T15N	R18E	26	Brewery Flats	FAS	4	08	4242.1(01)
T15N	R18E	27	Big Casino Reservoir	FAS	4	08	4260.2(01)
T15N	R18E	27	Big Casino Reservoir	FAS	4	08	4260.2(02)
T15N	R19E	31	Kramlick CE	FAA	4	08	4065.3(01)
T15N	R21W	28	Frenchtown Pond	SP	2	04	2549.2(01)
T15N	R21W	29	Erskine	HAA	2	04	2325.2(01)
T15N	R21W	29	Erskine	FAS	2	04	2325.2(01)
T15N	R21W	31	Erskine	HAA	2	04	2325.1(01)
T15N	R21W	31	Erskine	FAS	2	04	2325.1(01)
T15N	R21W	32	Erskine	HAA	2	04	2325.1(01)
T15N	R21W	32	Erskine	HAA	2	04	2325.2(01)
T15N	R21W	32	Erskine	FAS	2	04	2325.1(01)
T15N	R21W	32	Erskine	FAS	2	04	2325.2(01)
T15N	R21W	33	Erskine	HAA	2	04	2325.1(01)
T15N	R21W	33	Frenchtown Pond	SP	2	04	2549.2(01)
T15N	R21W	33	Erskine	FAS	2	04	2325.1(01)
T15N	R23W	31	St. John's	FAA	2	54	2440.2(01)
T15N	R23W	32	St. John's	FAA	2	54	2440.2(01)
T15N	R23W	33	Natural Pier	FAS	2	54	2265.2(01)
T15N	R24W	32	Tarkio East	FAS	2	54	2466.2(01)
T15N	R25W	09	Forest Grove	FAS	2	54	2330.1(01)
T15N	R25W	09	Quartz	FAS	2	54	2410.2(01)
T15N	R25W	34	Tarkio	FAS	2	54	2465.1(01)
T15N	R25W	34	Tarkio	FAS	2	54	2465.2(01)
T15N	R55E	01	Makoshika	SP	7	16	7500.1(02)
T15N	R55E	01	Makoshika	SP	7	16	7500.8(03)
T15N	R55E	01	Makoshika	SP	7	16	7500.1(03)
T15N	R55E	12	Makoshika	SP	7	16	7500.1(04)
T15N	R55E	12	Makoshika	SP	7	16	7500.1(05)
T15N	R55E	13	Makoshika	SP	7	16	7500.1(10)
T15N	R55E	13	Makoshika	SP	7	16	7500.7(B)03
T15N	R55E	14	Makoshika	SP	7	16	7500.1(08)
T15N	R55E	18	Makoshika	SP	7	16	7500.7(E)01
T15N	R55E	23	Makoshika	SP	7	16	7500.1(10)

MONTANA FISH, WILDLIFE AND PARKS
2003 LAND INVENTORY
TOWNSHIP, RANGE, SECTION INDEX

08/06/03

Town-ship	Range	Sec.	Site Name	Site Type	Region	County	File #
T15N	R55E	23	Makoshika	SP	7	16	7500.7(B)03
T15N	R55E	24	Makoshika	SP	7	16	7500.1(08)
T15N	R56E	05	Makoshika	SP	7	16	7500.1(10)
T15N	R56E	05	Makoshika	SP	7	16	7500.7(B)03
T15N	R56E	06	Makoshika	SP	7	16	7500.1(08)
T15N	R56E	06	Makoshika	SP	7	16	7500.7(B)02
T15N	R56E	07	Makoshika	SP	7	16	7500.2(01)
T15N	R56E	07	Makoshika	SP	7	16	7500.7(B)03
T15N	R56E	07	Makoshika	SP	7	16	7500.1(10)
T15N	R56E	08	Makoshika	SP	7	16	7500.1(05)
T15N	R56E	16	Makoshika	SP	7	16	7500.1(06)
T15N	R56E	17	Makoshika	SP	7	16	7500.2(03)
T15N	R56E	18	Makoshika	SP	7	16	7500.1(01)
T15N	R56E	18	Makoshika	SP	7	16	7500.7(E)06
T15N	R56E	18	Makoshika	SP	7	16	7500.7(E)12
T15N	R56E	18	Makoshika	SP	7	16	7500.7(E)11
T15N	R56E	18	Makoshika	SP	7	16	7500.7(E)10
T15N	R56E	18	Makoshika	SP	7	16	7500.7(E)07
T15N	R56E	18	Makoshika	SP	7	16	7500.7(E)05
T15N	R56E	18	Makoshika	SP	7	16	7500.1(04)
T15N	R56E	18	Makoshika	SP	7	16	7500.2(02)
T15N	R56E	18	Makoshika	SP	7	16	7500.7(E)02
T15N	R56E	18	Makoshika	SP	7	16	7500.7(E)03
T15N	R56E	18	Makoshika	SP	7	16	7500.2(05)
T15N	R56E	19	Makoshika	SP	7	16	7500.1(10)
T15N	R56E	19	Makoshika	SP	7	16	7500.7(B)03
T15N	R56E	20	Makoshika	SP	7	16	7500.1(05)
T15N	R56E	20	Makoshika	SP	7	16	7500.1(07)
T15N	R56E	21	Makoshika	SP	7	16	7500.1(10)
T15N	R56E	21	Makoshika	SP	7	16	7500.7(B)03
T15N	R56E	28	Makoshika	SP	7	16	7500.1(05)
T15N	R56E	29	Makoshika	SP	7	16	7500.1(10)
T15N	R56E	29	Makoshika	SP	7	16	7500.7(B)03
T15N	R56E	29	Makoshika	SP	7	16	7500.7(E)13
T15N	R56E	30	Makoshika	SP	7	16	7500.1(08)
T15N	R56E	32	Makoshika	SP	7	16	7500.1(08)
T16N	R02W	02	Missouri Rec Rd/Mtn. Palace	FAS	4	02	4370.2(01)
T16N	R02W	02	Missouri Rec Rd/Prewett Creek	FAS	4	02	4546.1(01)
T16N	R02W	02	Missouri Rec Rd/Prewett Creek	FAS	4	02	4546.6(A)01
T16N	R02W	03	Missouri Rec Rd/Hardy Bridge	FAS	4	02	4360.2(01)
T16N	R02W	15	Missouri Rec Rd/Devils Kitchen	FAS	4	02	4280.1(01)
T16N	R02W	19	Missouri Rec Rd/Dearborn	FAS	4	05	4355.1(01)
T16N	R02W	20	Mid Canon	FAS	4	02	4305.2(01)
T16N	R02W	20	Eagle Island	FAA	4	04	4495.1(02)
T16N	R02W	29	Missouri Rec Rd/UNNAMED	FAS	4	05	4405.2(01)
T16N	R02W	29	Eagle Island	FAA	4	05	4495.1(01)
T16N	R03E	11	Givens Gulch Boat Camp	BC	4	02	4249.2(01)
T16N	R03E	11	Rattlesnake Bend Boat Camp	BC	4	02	4415.2(01)
T16N	R03E	12	Ridgetop Boat Camp	BC	4	02	4420.2(01)
T16N	R03E	12	Staigmiller Boat Camp	BC	4	02	4425.2(01)
T16N	R03E	12	Black Butte Boat Camp	BC	4	02	4750.1(01)
T16N	R03W	23	Missouri Rec Rd/Spite Hill	FAS	4	05	4390.1(01)
T16N	R03W	24	Missouri Rec Rd/Spite Hill	FAS	4	05	4390.1(01)
T16N	R03W	25	Missouri Rec Rd/Spite Hill	FAS	4	05	4390.1(01)
T16N	R03W	25	Missouri Rec Rd/Spite Hill	FAS	4	05	4390.1(02)
T16N	R03W	26	Missouri Rec Rd/Spite Hill	FAS	4	05	4390.1(01)
T16N	R03W	26	Missouri Rec Rd/Stickney Creek	FAS	4	05	4395.1(01)
T16N	R03W	35	Missouri Rec Rd/Pullouts	FAS	4	05	4380.2(01)
T16N	R03W	35	Missouri Rec Rd/Pullouts	FAS	4	05	4380.2(01)

MONTANA FISH, WILDLIFE AND PARKS
2003 LAND INVENTORY
TOWNSHIP, RANGE, SECTION INDEX

08/06/03

Town-ship	Range	Sec.	Site Name	Site Type	Region	County	File #
T16N	R04E	30	Deep Creek Bend	BC	4	02	4745.1(01)
T16N	R04E	30	Deep Creek Bend	BC	4	02	4745.7(B)01
T16N	R04E	31	Parker Flat Boat Camp	BC	4	02	4740.1(01)
T16N	R04E	31	Parker Flat Boat Camp	BC	4	02	4740.7(B)01
T16N	R04W	07	Bay Ranch CE	WMA	4	05	4055.3(01)
T16N	R04W	17	Bay Ranch CE	WMA	4	05	4055.3(01)
T16N	R04W	18	Bay Ranch CE	WMA	4	05	4055.3(01)
T16N	R04W	20	Bay Ranch CE	WMA	4	05	4055.3(01)
T16N	R05W	09	Bay Ranch CE	WMA	4	05	4055.3(01)
T16N	R05W	10	Bay Ranch CE	WMA	4	05	4055.3(01)
T16N	R05W	11	Bay Ranch CE	WMA	4	05	4055.3(01)
T16N	R05W	12	Bay Ranch CE	WMA	4	05	4055.3(01)
T16N	R05W	13	Bay Ranch CE	WMA	4	05	4055.3(01)
T16N	R06E	03	Sluice Boxes	SP	4	02	4559.1(01)
T16N	R06E	03	Sluice Boxes	SP	4	02	4559.1(06)
T16N	R06E	03	Sluice Boxes	SP	4	02	4559.2(01)
T16N	R06E	10	Sluice Boxes	SP	4	02	4559.1(01)
T16N	R06E	10	Sluice Boxes	SP	4	02	4559.1(04)
T16N	R06E	10	Sluice Boxes	SP	4	02	4559.2(01)
T16N	R06E	10	Sluice Boxes	SP	4	02	4559.5(02)
T16N	R06E	15	Sluice Boxes	SP	4	02	4559.1(01)
T16N	R06E	15	Sluice Boxes	SP	4	02	4559.1(04)
T16N	R06E	15	Sluice Boxes	SP	4	02	4559.2(01)
T16N	R06E	22	Sluice Boxes	SP	4	02	4559.2(01)
T16N	R06E	26	Sluice Boxes	SP	4	02	4559.1(04)
T16N	R12W	33	Blackfoot-Clearwater	WMA	2	04	2063.2(12)
T16N	R12W	34	Blackfoot-Clearwater	WMA	2	04	2063.2(12)
T16N	R12W	35	Blackfoot-Clearwater	WMA	2	04	2063.2(12)
T16N	R13W	19	Blackfoot-Clearwater	WMA	2	04	2063.2(12)
T16N	R13W	20	Blackfoot-Clearwater	WMA	2	28	2063.1(15)
T16N	R13W	20	Blackfoot-Clearwater	WMA	2	28	2063.2(15)
T16N	R13W	20	Blackfoot-Clearwater	WMA	2	28	2063.5(17)
T16N	R13W	20	Blackfoot-Clearwater	WMA	2	04	2063.2(15)
T16N	R13W	20	Blackfoot-Clearwater	WMA	2	28	2063.9(05)
T16N	R13W	28	Blackfoot-Clearwater	WMA	2	28	2063.1(15)
T16N	R13W	28	Blackfoot-Clearwater	WMA	2	28	2063.2(15)
T16N	R13W	28	Blackfoot-Clearwater	WMA	2	28	2063.2(14)
T16N	R13W	28	Blackfoot-Clearwater	WMA	2	28	2063.5(17)
T16N	R13W	28	Blackfoot-Clearwater	WMA	2	04	2063.2(15)
T16N	R13W	28	Blackfoot-Clearwater	WMA	2	28	2063.9(05)
T16N	R13W	29	Blackfoot-Clearwater	WMA	2	28	2063.1(15)
T16N	R13W	29	Blackfoot-Clearwater	WMA	2	28	2063.2(15)
T16N	R13W	29	Blackfoot-Clearwater	WMA	2	04	2063.2(15)
T16N	R13W	29	Blackfoot-Clearwater	WMA	2	28	2063.9(05)
T16N	R13W	29	Blackfoot-Clearwater	WMA	2	28	2063.5(17)
T16N	R13W	31	Blackfoot-Clearwater	WMA	2	28	2063.1(15)
T16N	R13W	31	Blackfoot-Clearwater	WMA	2	04	2063.2(15)
T16N	R13W	31	Blackfoot-Clearwater	WMA	2	28	2063.7(B)08
T16N	R13W	31	Blackfoot-Clearwater	WMA	2	28	2063.2(15)
T16N	R13W	31	Blackfoot-Clearwater	WMA	2	28	2063.7(B)04
T16N	R13W	31	Blackfoot-Clearwater	WMA	2	28	2063.7(D)01
T16N	R13W	32	Blackfoot-Clearwater	WMA	2	28	2063.1(15)
T16N	R13W	32	Blackfoot-Clearwater	WMA	2	04	2063.7(B)03
T16N	R13W	32	Blackfoot-Clearwater	WMA	2	28	2063.7(D)01
T16N	R13W	32	Blackfoot-Clearwater	WMA	2	28	2063.5(17)
T16N	R13W	32	Blackfoot-Clearwater	WMA	2	28	2063.7(B)08
T16N	R13W	32	Blackfoot-Clearwater	WMA	2	28	2063.2(15)
T16N	R13W	32	Blackfoot-Clearwater	WMA	2	04	2063.2(15)
T16N	R13W	32	Blackfoot-Clearwater	WMA	2	28	2063.2(14)

MONTANA FISH, WILDLIFE AND PARKS
2003 LAND INVENTORY
TOWNSHIP, RANGE, SECTION INDEX

08/06/03

Town-ship	Range	Sec.	Site Name	Site Type	Region	County	File #
T16N	R13W	32	Blackfoot-Clearwater	WMA	2	28	2063.7(E)01
T16N	R13W	33	Blackfoot-Clearwater	WMA	2	28	2063.1(15)
T16N	R13W	33	Blackfoot-Clearwater	WMA	2	28	2063.5(17)
T16N	R13W	33	Blackfoot-Clearwater	WMA	2	28	2063.2(15)
T16N	R13W	33	Blackfoot-Clearwater	WMA	2	04	2063.2(15)
T16N	R13W	33	Blackfoot-Clearwater	WMA	2	28	2063.2(14)
T16N	R14W	14	Blackfoot-Clearwater	WMA	2	04	2063.2(12)
T16N	R14W	17	Blackfoot-Clearwater	WMA	2	04	2063.2(12)
T16N	R14W	18	Blackfoot-Clearwater	WMA	2	04	2063.2(12)
T16N	R14W	19	Blackfoot-Clearwater	WMA	2	04	2063.2(12)
T16N	R14W	20	Blackfoot-Clearwater	WMA	2	04	2063.2(12)
T16N	R14W	21	Blackfoot-Clearwater	WMA	2	04	2063.2(12)
T16N	R14W	22	Blackfoot-Clearwater	WMA	2	04	2063.2(12)
T16N	R14W	23	Blackfoot-Clearwater	WMA	2	04	2063.2(12)
T16N	R14W	24	Blackfoot-Clearwater	WMA	2	04	2063.2(12)
T16N	R14W	26	Blackfoot-Clearwater	WMA	2	04	2063.2(12)
T16N	R14W	27	Blackfoot-Clearwater	WMA	2	04	2063.2(12)
T16N	R14W	28	Blackfoot-Clearwater	WMA	2	28	2063.2(04)
T16N	R14W	30	Blackfoot-Clearwater	WMA	2	28	2063.2(04)
T16N	R14W	30	Blackfoot-Clearwater	WMA	2	04	2063.2(12)
T16N	R14W	31	Blackfoot-Clearwater	WMA	2	04	2063.1(05)
T16N	R14W	32	Blackfoot-Clearwater	WMA	2	28	2063.2(04)
T16N	R14W	32	Salmon Lake	SP	2	04	2556.1(01)
T16N	R14W	32	Blackfoot-Clearwater	WMA	2	28	2063.2(15)
T16N	R14W	32	Blackfoot-Clearwater	WMA	2	04	2063.2(15)
T16N	R14W	32	Blackfoot-Clearwater	WMA	2	04	2063.1(20)
T16N	R14W	33	Blackfoot-Clearwater	WMA	2	04	2063.2(12)
T16N	R14W	33	Blackfoot-Clearwater	WMA	2	04	2063.1(19)
T16N	R14W	34	Blackfoot-Clearwater	WMA	2	28	2063.2(04)
T16N	R14W	34	Blackfoot-Clearwater	WMA	2	28	2063.2(15)
T16N	R14W	34	Blackfoot-Clearwater	WMA	2	04	2063.2(15)
T16N	R14W	34	Blackfoot-Clearwater	WMA	2	04	2063.2(12)
T16N	R14W	35	Blackfoot-Clearwater	WMA	2	04	2063.2(15)
T16N	R14W	35	Blackfoot-Clearwater	WMA	2	28	2063.2(15)
T16N	R14W	36	Blackfoot-Clearwater	WMA	2	28	2063.2(04)
T16N	R14W	36	Blackfoot-Clearwater	WMA	2	04	2063.2(15)
T16N	R14W	36	Blackfoot-Clearwater	WMA	2	28	2063.2(15)
T16N	R15W	07	Blackfoot-Clearwater	WMA	2	04	2063.2(12)
T16N	R15W	08	Blackfoot-Clearwater	WMA	2	28	2063.2(04)
T16N	R15W	08	Blackfoot-Clearwater	WMA	2	04	2063.2(12)
T16N	R15W	09	Blackfoot-Clearwater	WMA	2	04	2063.2(09)
T16N	R15W	12	Blackfoot-Clearwater	WMA	2	04	2063.2(13)
T16N	R15W	13	Blackfoot-Clearwater	WMA	2	04	2063.2(12)
T16N	R15W	14	Blackfoot-Clearwater	WMA	2	28	2063.2(04)
T16N	R15W	15	Blackfoot-Clearwater	WMA	2	04	2063.2(09)
T16N	R15W	16	Blackfoot-Clearwater	WMA	2	28	2063.2(04)
T16N	R15W	17	Blackfoot-Clearwater	WMA	2	04	2063.2(12)
T16N	R15W	18	Blackfoot-Clearwater	WMA	2	04	2063.2(12)
T16N	R15W	20	Blackfoot-Clearwater	WMA	2	04	2063.2(12)
T16N	R15W	20	Placid Lake	SP	2	04	2555.1(01)
T16N	R15W	20	Placid Lake	SP	2	04	2555.5(01)
T16N	R15W	20	Placid Lake	SP	2	04	2555.1(02)
T16N	R15W	21	Blackfoot-Clearwater	WMA	2	04	2063.2(12)
T16N	R15W	21	Placid Lake	SP	2	04	2555.1(01)
T16N	R15W	22	Blackfoot-Clearwater	WMA	2	04	2063.2(12)
T16N	R15W	23	Blackfoot-Clearwater	WMA	2	04	2063.2(09)
T16N	R15W	24	Blackfoot-Clearwater	WMA	2	28	2063.2(04)
T16N	R15W	24	Blackfoot-Clearwater	WMA	2	04	2063.2(12)
T16N	R15W	26	Blackfoot-Clearwater	WMA	2	28	2063.2(04)

MONTANA FISH, WILDLIFE AND PARKS
2003 LAND INVENTORY
TOWNSHIP, RANGE, SECTION INDEX

08/06/03

Town-ship	Range	Sec.	Site Name	Site Type	Region	County	File #
T16N	R15W	27	Blackfoot-Clearwater	WMA	2	04	2063.2(12)
T16N	R15W	28	Blackfoot-Clearwater	WMA	2	04	2063.2(12)
T16N	R15W	28	Placid Lake	SP	2	04	2555.1(01)
T16N	R15W	28	Placid Lake	SP	2	04	2555.6(A)01
T16N	R15W	33	Blackfoot-Clearwater	WMA	2	04	2063.2(12)
T16N	R15W	34	Blackfoot-Clearwater	WMA	2	04	2063.2(12)
T16N	R15W	35	Blackfoot-Clearwater	WMA	2	04	2063.2(12)
T16N	R17E	36	Hruska	FAS	4	08	4295.1(01)
T16N	R18E	15	Upper Carter Pond	FAS	4	08	4272.1(01)
T16N	R18E	22	Lower Carter Pond	FAS	4	08	4271.1(01)
T16N	R18E	22	Lower Carter Pond	FAS	4	08	4271.2(01)
T16N	R18E	31	Hruska	FAS	4	08	4295.1(01)
T16N	R20E	01	Fort Maginnis	AFLP	4	08	4542.2(02)
T16N	R20W	01	Jocko River Trout Hatchery	HTC	1	15	1204.1(01)
T16N	R20W	01	Jocko River Trout Hatchery	HTC	1	15	1204.1(02)
T16N	R20W	01	Jocko River Trout Hatchery	HTC	1	15	1204.2(01)
T16N	R20W	01	Jocko River Trout Hatchery	HTC	1	15	1204.1(03)
T16N	R20W	02	Jocko River Trout Hatchery	HTC	1	15	1204.1(03)
T16N	R20W	02	Jocko River Trout Hatchery	HTC	1	15	1204.6(B)01
T16N	R20W	02	Jocko River Trout Hatchery	HTC	1	15	1204.6(A)01
T16N	R20W	02	Jocko River Trout Hatchery	HTC	1	15	1204.6(A)02
T16N	R55E	23	Hollecker Pond	FAA	7	16	7300.2(01)
T17N	R01W	29	Pelican Point	FAA	4	02	4275.1(01)
T17N	R01W	30	Pelican Point	FAA	4	02	4275.1(01)
T17N	R01W	30	Pelican Point	FAA	4	02	4275.2(01)
T17N	R03E	07	Eden Bridge	BC	4	02	4705.1(01)
T17N	R03E	08	Eden Bridge	BC	4	02	4705.1(02)
T17N	R06E	26	Sluice Boxes	SP	4	02	4559.1(01)
T17N	R06E	26	Sluice Boxes	SP	4	02	4559.6(A)02
T17N	R06E	26	Sluice Boxes	SP	4	02	4559.6(A)01
T17N	R06E	26	Sluice Boxes	SP	4	02	4559.5(03)
T17N	R06E	26	Sluice Boxes	SP	4	02	4559.2(01)
T17N	R06E	26	Sluice Boxes	SP	4	02	4559.1(08)
T17N	R06E	26	Sluice Boxes	SP	4	02	4559.1(07)
T17N	R06E	26	Sluice Boxes	SP	4	02	4559.1(02)
T17N	R06E	27	Sluice Boxes	SP	4	02	4559.1(01)
T17N	R06E	27	Sluice Boxes	SP	4	02	4559.1(05)
T17N	R06E	27	Sluice Boxes	SP	4	02	4559.1(03)
T17N	R06E	27	Sluice Boxes	SP	4	02	4559.2(01)
T17N	R06E	27	Sluice Boxes	SP	4	02	4559.5(01)
T17N	R06E	34	Sluice Boxes	SP	4	02	4559.1(01)
T17N	R06E	34	Sluice Boxes	SP	4	02	4559.2(01)
T17N	R06E	35	Sluice Boxes	SP	4	02	4559.1(01)
T17N	R06E	35	Sluice Boxes	SP	4	02	4559.2(01)
T17N	R15W	08	Clearwater R. Fish Barrier	AFLF	2	04	2116.2(01)
T17N	R15W	08	Clearwater R. Fish Barrier	AFLF	2	04	2116.2(02)
T17N	R20E	35	Fort Maginnis	AFLP	4	08	4542.2(03)
T17N	R20W	16	Marlowe Springs	FAS	1	15	1302.9(01)
T17N	R20W	21	Marlowe Springs	FAS	1	15	1302.9(01)
T17N	R26W	19	Dry Creek	FAS	2	54	2320.2(01)
T17N	R26W	35	Big Eddy	FAS	2	54	2250.1(01)
T17N	R26W	35	Big Eddy	FAS	2	54	2250.6(A)01
T17N	R26W	35	Big Eddy	FAS	2	54	2250.1(02)
T17N	R27W	16	Sloway Riverfront	FAS	2	54	2452.2(01)
T17N	R55E	25	Three Mile	WMA	7	16	7057.1(01)
T17N	R55E	35	Three Mile	WMA	7	16	7057.1(01)
T18N	R01W	24	Wing Dam	FAS	4	02	4440.1(01)
T18N	R06W	19	Bean Lake	FAS	4	05	4234.1(01)
T18N	R07W	24	Bean Lake	FAS	4	05	4234.1(01)

MONTANA FISH, WILDLIFE AND PARKS
2003 LAND INVENTORY
TOWNSHIP, RANGE, SECTION INDEX

08/06/03

Town-ship	Range	Sec.	Site Name	Site Type	Region	County	File #
T18N	R07W	24	Bean Lake	FAS	4	05	4234.9(01)
T18N	R15E	01	Beckman	WMA	4	08	4090.1(02)
T18N	R15E	12	Beckman	WMA	4	08	4090.1(02)
T18N	R16E	01	Beckman	WMA	4	08	4090.6(B)01
T18N	R16E	03	Beckman	WMA	4	08	4090.1(01)
T18N	R16E	03	Beckman	WMA	4	08	4090.1(03)
T18N	R16E	04	Beckman	WMA	4	08	4090.1(01)
T18N	R16E	04	Beckman	WMA	4	08	4090.7(D)01
T18N	R16E	05	Beckman	WMA	4	08	4090.1(01)
T18N	R16E	05	Beckman	WMA	4	08	4090.1(02)
T18N	R16E	05	Beckman	WMA	4	08	4090.7(D)01
T18N	R16E	06	Beckman	WMA	4	08	4090.1(02)
T18N	R16E	06	Beckman	WMA	4	08	4090.2(01)
T18N	R16E	09	Beckman	WMA	4	08	4090.1(01)
T18N	R27W	19	St. Regis	FAS	2	54	2450.2(01)
T18N	R52E	16	Johnson Reservoir	FAS	7	16	7260.2(01)
T18N	R56E	25	Intake Dam	FAA	7	16	7302.1(01)
T18N	R56E	25	Intake Dam	FAA	7	16	7302.2(01)
T18N	R56E	36	Intake Dam	FAA	7	16	7302.2(01)
T18N	R56E	36	Intake Dam	FAA	7	16	7302.8(01)
T18N	R57E	15	War Dance Island	WMA	7	16	7058.1(01)
T19N	R02E	04	Ulm Bridge	FAA	4	02	4347.1(01)
T19N	R02E	05	Ulm Bridge	FAA	4	02	4347.1(01)
T19N	R02E	07	Dunes	FAA	4	02	4346.2(01)
T19N	R02E	08	Ulm Bridge	FAA	4	02	4347.1(01)
T19N	R02E	09	Ulm Bridge	FAA	4	02	4347.1(01)
T19N	R02E	09	Ulm Bridge	FAA	4	02	4347.2(01)
T19N	R02E	14	Lower Smith River	FAS	4	02	4348.1(01)
T19N	R02E	18	Dunes	FAA	4	02	4346.1(01)
T19N	R02E	18	Dunes	FAA	4	02	4346.2(02)
T19N	R02E	18	Dunes	FAA	4	02	4346.2(01)
T19N	R02E	35	Truly Take-Out	BC	4	02	4435.2(01)
T19N	R02E	35	Truly Take-Out	BC	4	02	4435.8(01)
T19N	R03E	01	White Bear	FAA	4	02	4568.1(01)
T19N	R03E	01	White Bear	FAA	4	02	4568.1(04)
T19N	R03E	01	White Bear	FAA	4	02	4568.1(06)
T19N	R03E	01	White Bear	FAA	4	02	4568.1(05)
T19N	R03E	01	White Bear	FAA	4	02	4568.1(03)
T19N	R03E	01	White Bear	FAA	4	02	4568.1(02)
T19N	R03E	02	White Bear	FAA	4	02	4568.1(04)
T19N	R03E	02	White Bear	FAA	4	02	4568.1(05)
T19N	R03E	22	Big Bend	FAS	4	02	4349.1(01)
T19N	R16E	27	Beckman	WMA	4	08	4090.1(01)
T19N	R16E	28	Beckman	WMA	4	08	4090.1(01)
T19N	R16E	28	Beckman	WMA	4	08	4090.1(02)
T19N	R16E	29	Beckman	WMA	4	08	4090.1(02)
T19N	R16E	31	Beckman	WMA	4	08	4090.1(02)
T19N	R16E	32	Beckman	WMA	4	08	4090.1(01)
T19N	R16E	32	Beckman	WMA	4	08	4090.1(02)
T19N	R16E	33	Beckman	WMA	4	08	4090.1(01)
T19N	R16E	33	Beckman	WMA	4	08	4090.1(02)
T19N	R16E	33	Beckman	WMA	4	08	4090.7(D)01
T19N	R16E	34	Beckman	WMA	4	08	4090.1(01)
T19N	R16E	34	Beckman	WMA	4	08	4090.7(D)01
T19N	R16E	34	Beckman	WMA	4	08	4090.1(03)
T19N	R20W	01	Ninepipe	WMA	1	15	1072.1(07)
T19N	R20W	01	Ninepipe	WMA	1	15	1072.1(08)
T19N	R20W	01	Ninepipe	WMA	1	15	1072.1(26)
T19N	R20W	01	Ninepipe	WMA	1	15	1072.1(18)

MONTANA FISH, WILDLIFE AND PARKS
2003 LAND INVENTORY
TOWNSHIP, RANGE, SECTION INDEX

08/06/03

Town-ship	Range	Sec.	Site Name	Site Type	Region	County	File #
T19N	R20W	02	Ninepipe	WMA	1	15	1072.1(02)
T19N	R20W	02	Ninepipe	WMA	1	15	1072.7(D)03
T19N	R20W	02	Ninepipe	WMA	1	15	1072.1(15)
T19N	R20W	02	Ninepipe	WMA	1	15	1072.1(07)
T19N	R20W	03	Ninepipe	WMA	1	15	1072.1(22)
T19N	R20W	03	Ninepipe	WMA	1	15	1072.1(23)
T19N	R20W	03	Ninepipe	WMA	1	15	1072.7(D)03
T19N	R20W	04	Ninepipe	WMA	1	15	1072.1(20)
T19N	R20W	04	Ninepipe	WMA	1	15	1072.1(27)
T19N	R20W	04	Ninepipe	WMA	1	15	1072.1(28)
T19N	R20W	04	Ninepipe	WMA	1	15	1072.7(D)03
T19N	R20W	04	Ninepipe	WMA	1	15	1072.1(25)
T19N	R20W	09	Ninepipe	WMA	1	15	1072.1(29)
T19N	R20W	11	Ninepipe	WMA	1	15	1072.1(01)
T19N	R20W	11	Ninepipe	WMA	1	15	1072.6(A)03
T19N	R20W	11	Ninepipe	WMA	1	15	1072.6(B)02
T19N	R20W	11	Ninepipe	WMA	1	15	1072.6(A)01
T19N	R20W	11	Ninepipe	WMA	1	15	1072.1(24)
T19N	R20W	11	Ninepipe	WMA	1	15	1072.1(18)
T19N	R20W	11	Ninepipe	WMA	1	15	1072.1(09)
T19N	R20W	16	Ninepipe	WMA	1	15	1072.1(30)
T19N	R20W	16	Ninepipe	WMA	1	15	1072.1(31)
T19N	R20W	33	Ninepipe	WMA	1	15	1072.1(16)
T20N	R01E	13	Ulm Pishkun	SP	4	02	4548.1(03)
T20N	R01E	13	Ulm Pishkun	SP	4	02	4548.2(04)
T20N	R01E	23	Ulm Pishkun	SP	4	02	4548.1(01)
T20N	R01E	23	Ulm Pishkun	SP	4	02	4548.5(01)
T20N	R01E	24	Ulm Pishkun	SP	4	02	4548.1(01)
T20N	R01E	24	Ulm Pishkun	SP	4	02	4548.5(01)
T20N	R01E	24	Ulm Pishkun	SP	4	02	4548.8(01)
T20N	R01E	25	Ulm Pishkun	SP	4	02	4548.1(01)
T20N	R01E	25	Ulm Pishkun	SP	4	02	4548.5(01)
T20N	R02E	07	Ulm Pishkun	SP	4	02	4548.1(02)
T20N	R02E	07	Ulm Pishkun	SP	4	02	4548.2(03)
T20N	R02E	07	Ulm Pishkun	SP	4	02	4548.2(02)
T20N	R02E	18	Ulm Pishkun	SP	4	02	4548.1(03)
T20N	R02E	19	Ulm Pishkun	SP	4	02	4548.1(01)
T20N	R02W	01	Fort Shaw	FAS	4	02	4288.2(01)
T20N	R03E	35	White Bear	FAA	4	02	4568.1(01)
T20N	R03E	35	White Bear	FAA	4	02	4568.1(05)
T20N	R03E	36	White Bear	FAA	4	02	4568.1(01)
T20N	R03E	36	White Bear	FAA	4	02	4568.1(05)
T20N	R03E	36	White Bear	FAA	4	02	4568.1(06)
T20N	R04E	05	Giant Springs	SP	4	02	4500.1(09)
T20N	R04E	05	PPL Great Falls	FAS	4	19	4505.2(01)
T20N	R04E	05	PPL Great Falls	SP	4	19	4505.2(01)
T20N	R04E	05	PPL Great Falls	FAS	4	02	4505.2(01)
T20N	R04E	05	PPL Great Falls	SP	4	02	4505.2(01)
T20N	R04E	05	Giant Springs	SP	4	02	4500.6(A)05
T20N	R06W	17	Augusta Checking Station	ADMW	4	05	4014.1(01)
T20N	R07W	20	Nilan Reservoir	FAA	4	05	4296.2(01)
T20N	R08E	04	Harris Land & Cattle Co. CE	WMA	4	19	4060.3(01)
T20N	R08E	05	Harris Land & Cattle Co. CE	WMA	4	19	4060.3(01)
T20N	R08E	06	Harris Land & Cattle Co. CE	WMA	4	19	4060.3(01)
T20N	R08E	07	Harris Land & Cattle Co. CE	WMA	4	19	4060.3(01)
T20N	R08W	04	Sun River	WMA	4	05	4027.2(03)
T20N	R08W	05	Sun River	WMA	4	05	4027.2(03)
T20N	R08W	06	Sun River	WMA	4	05	4027.2(03)
T20N	R08W	07	Sun River	WMA	4	05	4027.2(03)

MONTANA FISH, WILDLIFE AND PARKS
2003 LAND INVENTORY
TOWNSHIP, RANGE, SECTION INDEX

08/06/03

Town-ship	Range	Sec.	Site Name	Site Type	Region	County	File #
T20N	R08W	08	Sun River	WMA	4	05	4027.2(03)
T20N	R08W	09	Sun River	WMA	4	05	4027.2(03)
T20N	R08W	16	Sun River	WMA	4	05	4027.2(03)
T20N	R08W	17	Sun River	WMA	4	05	4027.2(03)
T20N	R08W	18	Sun River	WMA	4	05	4027.2(03)
T20N	R08W	19	Sun River	WMA	4	05	4027.2(03)
T20N	R08W	20	Sun River	WMA	4	05	4027.2(03)
T20N	R08W	21	Sun River	WMA	4	05	4027.2(03)
T20N	R09W	25	Willow Creek Patrol Camp	ADMW	4	05	4017.1(01)
T20N	R09W	25	Willow Creek Patrol Camp	ADMW	4	05	4017.6(B)01
T20N	R09W	36	Willow Creek Patrol Camp	ADMW	4	05	4017.1(01)
T20N	R09W	36	Willow Creek Patrol Camp	ADMW	4	05	4017.5(01)
T20N	R09W	36	Willow Creek Patrol Camp	ADMW	4	05	4017.6(B)01
T20N	R20W	25	Ninepipe	WMA	1	15	1072.2(01)
T20N	R20W	26	Ninepipe	WMA	1	15	1072.1(10)
T20N	R20W	26	Ninepipe	WMA	1	15	1072.1(16)
T20N	R20W	26	Ninepipe	WMA	1	15	1072.7(D)03
T20N	R20W	26	Ninepipe	WMA	1	15	1072.1(12)
T20N	R20W	27	Ninepipe	WMA	1	15	1072.1(10)
T20N	R20W	27	Ninepipe	WMA	1	15	1072.7(D)03
T20N	R20W	27	Ninepipe	WMA	1	15	1072.1(26)
T20N	R20W	27	Ninepipe	WMA	1	15	1072.1(14)
T20N	R20W	27	Ninepipe	WMA	1	15	1072.1(13)
T20N	R20W	33	Ninepipe	WMA	1	15	1072.1(17)
T20N	R20W	33	Ninepipe	WMA	1	15	1072.7(D)03
T20N	R20W	33	Ninepipe	WMA	1	15	1072.1(32)
T20N	R20W	34	Ninepipe	WMA	1	15	1072.1(22)
T20N	R20W	35	Ninepipe	WMA	1	15	1072.1(03)
T20N	R20W	35	Ninepipe	WMA	1	15	1072.7(D)03
T20N	R20W	35	Ninepipe	WMA	1	15	1072.6(B)04
T20N	R20W	35	Ninepipe	WMA	1	15	1072.6(B)03
T20N	R20W	35	Ninepipe	WMA	1	15	1072.1(16)
T20N	R20W	35	Ninepipe	WMA	1	15	1072.1(11)
T20N	R20W	35	Ninepipe	WMA	1	15	1072.1(06)
T20N	R20W	35	Ninepipe	WMA	1	15	1072.1(05)
T20N	R20W	36	Ninepipe	WMA	1	15	1072.1(04)
T20N	R20W	36	Ninepipe	WMA	1	15	1072.1(21)
T20N	R20W	36	Ninepipe	WMA	1	15	1072.6(A)02
T20N	R20W	36	Ninepipe	WMA	1	15	1072.6(B)01
T20N	R20W	36	Ninepipe	WMA	1	15	1072.2(01)
T20N	R20W	36	Ninepipe	WMA	1	15	1072.1(19)
T20N	R58E	12	Elk Island	WMA	7	27	7053.2(02)
T20N	R58E	13	Elk Island	WMA	7	27	7053.2(02)
T20N	R58E	21	Elk Island	WMA	7	27	7053.1(01)
T20N	R58E	21	Elk Island	WMA	7	27	7053.7(D)03
T20N	R58E	21	Elk Island	WMA	7	27	7053.2(01)
T20N	R58E	22	Elk Island	WMA	7	27	7053.2(01)
T20N	R58E	22	Elk Island	WMA	7	27	7053.2(03)
T20N	R58E	23	Elk Island	WMA	7	27	7053.1(01)
T20N	R58E	26	Elk Island	WMA	7	27	7053.2(03)
T20N	R58E	27	Elk Island	WMA	7	27	7053.1(01)
T20N	R58E	28	Elk Island	WMA	7	27	7053.2(03)
T20N	R58E	28	Elk Island	WMA	7	27	7053.2(04)
T20N	R59E	07	Elk Island	WMA	7	27	7053.2(02)
T20N	R60E	04	Buxbaum CE	WMA	7	27	7070.3(01)
T20N	R60E	09	Buxbaum CE	WMA	7	27	7070.3(01)
T20N	R60E	17	Buxbaum CE	WMA	7	27	7070.3(01)
T20N	R60E	18	Buxbaum CE	WMA	7	27	7070.3(01)
T21N	R01W	34	Medicine River	FAS	4	02	4285.1(01)

MONTANA FISH, WILDLIFE AND PARKS
2003 LAND INVENTORY
TOWNSHIP, RANGE, SECTION INDEX

08/06/03

Town-ship	Range	Sec.	Site Name	Site Type	Region	County	File #
T21N	R01W	34	Medicine River	FAS	4	02	4285.5(02)
T21N	R01W	34	Medicine River	FAS	4	02	4285.5(01)
T21N	R01W	34	Medicine River	FAS	4	02	4285.7(E)01
T21N	R01W	34	Medicine River	FAS	4	02	4285.7(E)02
T21N	R04E	03	Giant Springs	SP	4	02	4500.1(01)
T21N	R04E	15	Great Falls Shooting Sports Complex	AFLP	4	02	4810.1(01)
T21N	R04E	15	Great Falls Shooting Sports Complex	AFLP	4	02	4810.8(01)
T21N	R04E	15	Great Falls Shooting Sports Complex	AFLP	4	02	4810.7(E)01
T21N	R04E	15	Great Falls Shooting Sports Complex	AFLP	4	02	4810.7(E)02
T21N	R04E	16	Great Falls Shooting Sports Complex	AFLP	4	02	4810.1(01)
T21N	R04E	16	Great Falls Shooting Sports Complex	AFLP	4	02	4810.7(E)01
T21N	R04E	16	Great Falls Shooting Sports Complex	AFLP	4	02	4810.7(E)02
T21N	R04E	16	Great Falls Shooting Sports Complex	AFLP	4	02	4810.8(01)
T21N	R04E	24	Lewis & Clark Heritage Greenway CE	SP	4	02	4502.3(01)
T21N	R04E	24	Giant Springs	SP	4	02	4500.2(07)
T21N	R04E	25	Lewis & Clark Heritage Greenway CE	SP	4	02	4502.3(01)
T21N	R04E	25	Giant Springs	SP	4	02	4500.2(07)
T21N	R04E	26	Lewis & Clark Heritage Greenway CE	SP	4	02	4502.3(01)
T21N	R04E	26	Giant Springs	SP	4	02	4500.2(07)
T21N	R04E	27	Lewis & Clark Heritage Greenway CE	SP	4	02	4502.3(01)
T21N	R04E	27	Giant Springs	SP	4	02	4500.2(07)
T21N	R04E	28	Lewis & Clark Heritage Greenway CE	SP	4	02	4502.3(01)
T21N	R04E	32	Giant Springs	SP	4	02	4500.1(03)
T21N	R04E	32	Giant Springs	SP	4	02	4500.2(08)
T21N	R04E	32	Giant Springs	SP	4	02	4500.5(03)
T21N	R04E	32	Giant Springs	SP	4	02	4500.5(02)
T21N	R04E	32	Giant Springs	SP	4	02	4500.1(09)
T21N	R04E	32	Giant Springs	SP	4	02	4500.6(B)01
T21N	R04E	32	Giant Springs	SP	4	02	4500.5(01)
T21N	R04E	33	Great Falls Regional HQ	ADM	4	02	4004.8(01)
T21N	R04E	33	Giant Springs Trout Hatchery	HTC	4	02	4200.1(01)
T21N	R04E	33	Giant Springs Trout Hatchery	HTC	4	02	4200.1(03)
T21N	R04E	33	Giant Springs Trout Hatchery	HTC	4	02	4200.1(05)
T21N	R04E	33	Giant Springs Trout Hatchery	HTC	4	02	4200.2(05)
T21N	R04E	33	Giant Springs	SP	4	02	4500.8(04)
T21N	R04E	33	Giant Springs	SP	4	02	4500.8(01)
T21N	R04E	33	Giant Springs	SP	4	02	4500.6(A)04
T21N	R04E	33	Giant Springs	SP	4	02	4500.6(A)03
T21N	R04E	33	Giant Springs	SP	4	02	4500.6(A)02
T21N	R04E	33	Giant Springs	SP	4	02	4500.6(A)01
T21N	R04E	33	Giant Springs	SP	4	02	4500.1(09)
T21N	R04E	33	Giant Springs	SP	4	02	4500.1(08)
T21N	R04E	33	Giant Springs	SP	4	02	4500.1(07)
T21N	R04E	33	Giant Springs	SP	4	02	4500.1(06)
T21N	R04E	33	Giant Springs	SP	4	02	4500.1(05)
T21N	R04E	33	Giant Springs	SP	4	02	4500.1(02)
T21N	R04E	33	Giant Springs Trout Hatchery	HTC	4	02	4200.6(A)03
T21N	R04E	33	Giant Springs Trout Hatchery	HTC	4	02	4200.6(A)02
T21N	R04E	33	Giant Springs	SP	4	02	4500.2(08)
T21N	R04E	33	Giant Springs	SP	4	02	4500.1(14)
T21N	R04E	33	Giant Springs	SP	4	02	4500.5(03)
T21N	R04E	33	Giant Springs	SP	4	02	4500.1(03)
T21N	R04E	33	Giant Springs	SP	4	02	4500.6(B)01
T21N	R04E	33	Giant Springs	SP	4	02	4500.5(02)
T21N	R04E	33	Giant Springs	SP	4	02	4500.6(A)06
T21N	R04E	33	Lewis & Clark Heritage Greenway CE	SP	4	02	4502.3(01)
T21N	R04E	33	Giant Springs	SP	4	02	4500.1(12)
T21N	R04E	33	Giant Springs	SP	4	02	4500.1(11)
T21N	R04E	33	Giant Springs Trout Hatchery	HTC	4	02	4200.2(04)

MONTANA FISH, WILDLIFE AND PARKS
2003 LAND INVENTORY
TOWNSHIP, RANGE, SECTION INDEX

08/06/03

Town-ship	Range	Sec.	Site Name	Site Type	Region	County	File #
T21N	R04E	33	Giant Springs Trout Hatchery	HTC	4	02	4200.1(04)
T21N	R04E	34	Giant Springs	SP	4	02	4500.1(09)
T21N	R04E	34	Giant Springs	SP	4	02	4500.1(10)
T21N	R04E	34	Giant Springs	SP	4	02	4500.2(03)
T21N	R04E	34	Giant Springs	SP	4	02	4500.2(05)
T21N	R04E	34	PPL Great Falls	FAS	4	19	4505.2(01)
T21N	R04E	34	PPL Great Falls	SP	4	19	4505.2(01)
T21N	R04E	34	PPL Great Falls	FAS	4	02	4505.2(01)
T21N	R04E	34	PPL Great Falls	SP	4	02	4505.2(01)
T21N	R04E	34	PPL Great Falls	FAS	4	19	4505.2(01)
T21N	R04E	34	PPL Great Falls	SP	4	19	4505.2(01)
T21N	R04E	34	PPL Great Falls	FAS	4	02	4505.2(01)
T21N	R04E	34	PPL Great Falls	SP	4	02	4505.2(01)
T21N	R04E	34	Giant Springs	SP	4	02	4500.2(07)
T21N	R04E	34	Lewis & Clark Heritage Greenway CE	SP	4	02	4502.3(01)
T21N	R04E	34	Giant Springs	SP	4	02	4500.2(06)
T21N	R04E	34	Giant Springs	SP	4	02	4500.2(04)
T21N	R04E	34	Giant Springs	SP	4	02	4500.2(02)
T21N	R04E	35	Giant Springs	SP	4	02	4500.2(06)
T21N	R04E	35	PPL Great Falls	FAS	4	19	4505.2(01)
T21N	R04E	35	PPL Great Falls	SP	4	19	4505.2(01)
T21N	R04E	35	Giant Springs	SP	4	02	4500.2(05)
T21N	R04E	35	PPL Great Falls	SP	4	02	4505.2(01)
T21N	R04E	35	PPL Great Falls	FAS	4	02	4505.2(01)
T21N	R04E	35	Giant Springs	SP	4	02	4500.2(07)
T21N	R05E	02	Giant Springs	SP	4	02	4500.1(13)
T21N	R05E	10	Lewis & Clark Heritage Greenway CE	SP	4	02	4502.3(01)
T21N	R05E	10	Giant Springs	SP	4	02	4500.2(07)
T21N	R05E	10	Giant Springs	SP	4	02	4500.1(13)
T21N	R05E	11	Giant Springs	SP	4	02	4500.1(13)
T21N	R05E	11	Giant Springs	SP	4	02	4500.2(07)
T21N	R05E	14	Giant Springs	SP	4	02	4500.1(13)
T21N	R05E	14	PPL Great Falls	SP	4	19	4505.2(01)
T21N	R05E	14	PPL Great Falls	FAS	4	19	4505.2(01)
T21N	R05E	14	PPL Great Falls	FAS	4	02	4505.2(01)
T21N	R05E	14	Giant Springs	SP	4	02	4500.2(07)
T21N	R05E	14	PPL Great Falls	SP	4	02	4505.2(01)
T21N	R05E	15	Lewis & Clark Heritage Greenway CE	SP	4	02	4502.3(01)
T21N	R05E	15	Giant Springs	SP	4	02	4500.2(07)
T21N	R05E	15	Giant Springs	SP	4	02	4500.1(13)
T21N	R05E	16	Lewis & Clark Heritage Greenway CE	SP	4	02	4502.3(01)
T21N	R05E	16	Giant Springs	SP	4	02	4500.2(07)
T21N	R05E	17	Lewis & Clark Heritage Greenway CE	SP	4	02	4502.3(01)
T21N	R05E	17	Giant Springs	SP	4	02	4500.2(07)
T21N	R05E	18	Lewis & Clark Heritage Greenway CE	SP	4	02	4502.3(01)
T21N	R05E	18	Giant Springs	SP	4	02	4500.2(07)
T21N	R05E	19	Lewis & Clark Heritage Greenway CE	SP	4	02	4502.3(01)
T21N	R05E	19	Giant Springs	SP	4	02	4500.2(07)
T21N	R05E	20	Giant Springs	SP	4	02	4500.2(07)
T21N	R05E	21	Lewis & Clark Heritage Greenway CE	SP	4	02	4502.3(01)
T21N	R05E	21	Giant Springs	SP	4	02	4500.2(07)
T21N	R05E	22	Lewis & Clark Heritage Greenway CE	SP	4	02	4502.3(01)
T21N	R05E	22	Giant Springs	SP	4	02	4500.2(07)
T21N	R05E	30	Lewis & Clark Heritage Greenway CE	SP	4	02	4502.3(01)
T21N	R05E	30	Giant Springs	SP	4	02	4500.2(07)
T21N	R06W	19	Willow Creek Reservoir	AFLW	4	05	4066.2(01)
T21N	R06W	30	Willow Creek Reservoir	AFLW	4	05	4066.2(01)
T21N	R07E	12	Harris Land & Cattle Co. CE	WMA	4	19	4060.3(01)
T21N	R07E	12	Harris Land & Cattle Co. CE	WMA	4	19	4060.3(01)

MONTANA FISH, WILDLIFE AND PARKS
2003 LAND INVENTORY
TOWNSHIP, RANGE, SECTION INDEX

08/06/03

Town-ship	Range	Sec.	Site Name	Site Type	Region	County	File #
T21N	R07E	13	Harris Land & Cattle Co. CE	WMA	4	19	4060.3(01)
T21N	R07E	14	Harris Land & Cattle Co. CE	WMA	4	19	4060.3(01)
T21N	R07E	24	Harris Land & Cattle Co. CE	WMA	4	19	4060.3(01)
T21N	R07E	25	Harris Land & Cattle Co. CE	WMA	4	19	4060.3(01)
T21N	R07E	36	Harris Land & Cattle Co. CE	WMA	4	19	4060.3(01)
T21N	R07W	13	Willow Creek Reservoir	AFLW	4	05	4066.2(01)
T21N	R07W	14	Willow Creek Reservoir	AFLW	4	05	4066.2(01)
T21N	R07W	23	Willow Creek Reservoir	AFLW	4	05	4066.2(01)
T21N	R07W	24	Willow Creek Reservoir	AFLW	4	05	4066.2(01)
T21N	R07W	25	Willow Creek Reservoir	AFLW	4	05	4066.2(01)
T21N	R07W	25	Willow Creek Reservoir	AFLW	4	05	4066.2(02)
T21N	R07W	26	Willow Creek Reservoir	AFLW	4	05	4066.2(01)
T21N	R08E	07	Harris Land & Cattle Co. CE	WMA	4	19	4060.3(01)
T21N	R08E	08	Harris Land & Cattle Co. CE	WMA	4	19	4060.3(01)
T21N	R08E	17	Harris Land & Cattle Co. CE	WMA	4	19	4060.3(01)
T21N	R08E	18	Harris Land & Cattle Co. CE	WMA	4	19	4060.3(01)
T21N	R08E	19	Harris Land & Cattle Co. CE	WMA	4	19	4060.3(01)
T21N	R08E	20	Harris Land & Cattle Co. CE	WMA	4	19	4060.3(01)
T21N	R08E	21	Harris Land & Cattle Co. CE	WMA	4	19	4060.3(01)
T21N	R08E	26	Harris Land & Cattle Co. CE	WMA	4	19	4060.3(01)
T21N	R08E	27	Harris Land & Cattle Co. CE	WMA	4	19	4060.3(01)
T21N	R08E	28	Harris Land & Cattle Co. CE	WMA	4	19	4060.3(01)
T21N	R08E	29	Harris Land & Cattle Co. CE	WMA	4	19	4060.3(01)
T21N	R08E	30	Harris Land & Cattle Co. CE	WMA	4	19	4060.3(01)
T21N	R08E	31	Harris Land & Cattle Co. CE	WMA	4	19	4060.3(01)
T21N	R08E	32	Harris Land & Cattle Co. CE	WMA	4	19	4060.3(01)
T21N	R08E	33	Harris Land & Cattle Co. CE	WMA	4	19	4060.3(01)
T21N	R08E	34	Harris Land & Cattle Co. CE	WMA	4	19	4060.3(01)
T21N	R08E	35	Harris Land & Cattle Co. CE	WMA	4	19	4060.3(01)
T21N	R08W	01	Sun River	WMA	4	05	4027.10(01)
T21N	R08W	01	Sun River	WMA	4	05	4027.2(01)
T21N	R08W	02	Sun River	WMA	4	05	4027.1(03)
T21N	R08W	02	Sun River	WMA	4	05	4027.2(01)
T21N	R08W	02	Sun River	WMA	4	05	4027.2(02)
T21N	R08W	03	Sun River	WMA	4	05	4027.1(03)
T21N	R08W	03	Sun River	WMA	4	05	4027.1(07)
T21N	R08W	03	Sun River	WMA	4	05	4027.1(06)
T21N	R08W	04	Sun River	WMA	4	05	4027.1(01)
T21N	R08W	04	Sun River	WMA	4	05	4027.6(A)02
T21N	R08W	04	Sun River	WMA	4	05	4027.1(09)
T21N	R08W	05	Sun River	WMA	4	05	4027.1(01)
T21N	R08W	05	Sun River	WMA	4	05	4027.6(A)03
T21N	R08W	05	Sun River	WMA	4	05	4027.1(09)
T21N	R08W	06	Sun River	WMA	4	05	4027.1(01)
T21N	R08W	06	Edwards CE	WMA	4	05	4050.3(01)
T21N	R08W	06	Sun River	WMA	4	05	4027.5(01)
T21N	R08W	06	Sun River	WMA	4	05	4027.1(05)
T21N	R08W	07	Sun River	WMA	4	05	4027.1(01)
T21N	R08W	07	Sun River	WMA	4	05	4027.1(05)
T21N	R08W	08	Sun River	WMA	4	05	4027.1(01)
T21N	R08W	08	Sun River	WMA	4	05	4027.1(08)
T21N	R08W	08	Sun River	WMA	4	05	4027.2(02)
T21N	R08W	08	Sun River	WMA	4	05	4027.6(A)03
T21N	R08W	08	Sun River	WMA	4	05	4027.1(05)
T21N	R08W	09	Sun River	WMA	4	05	4027.1(01)
T21N	R08W	09	Sun River	WMA	4	05	4027.6(A)02
T21N	R08W	09	Sun River	WMA	4	05	4027.2(02)
T21N	R08W	10	Sun River	WMA	4	05	4027.1(03)
T21N	R08W	10	Sun River	WMA	4	05	4027.1(06)

MONTANA FISH, WILDLIFE AND PARKS
2003 LAND INVENTORY
TOWNSHIP, RANGE, SECTION INDEX

08/06/03

Town-ship	Range	Sec.	Site Name	Site Type	Region	County	File #
T21N	R08W	10	Sun River	WMA	4	05	4027.2(02)
T21N	R08W	11	Sun River	WMA	4	05	4027.1(03)
T21N	R08W	11	Sun River	WMA	4	05	4027.2(02)
T21N	R08W	11	Sun River	WMA	4	05	4027.2(01)
T21N	R08W	12	Sun River	WMA	4	05	4027.1(03)
T21N	R08W	12	Sun River	WMA	4	05	4027.2(02)
T21N	R08W	12	Sun River	WMA	4	05	4027.2(01)
T21N	R08W	13	Sun River	WMA	4	05	4027.1(03)
T21N	R08W	13	Sun River	WMA	4	05	4027.2(02)
T21N	R08W	14	Sun River	WMA	4	05	4027.1(03)
T21N	R08W	14	Sun River	WMA	4	05	4027.2(01)
T21N	R08W	14	Sun River	WMA	4	05	4027.2(02)
T21N	R08W	15	Sun River	WMA	4	05	4027.1(03)
T21N	R08W	15	Sun River	WMA	4	05	4027.2(02)
T21N	R08W	16	Sun River	WMA	4	05	4027.2(02)
T21N	R08W	16	Sun River	WMA	4	05	4027.6(A)02
T21N	R08W	16	Sun River	WMA	4	05	4027.6(A)03
T21N	R08W	17	Sun River	WMA	4	05	4027.1(01)
T21N	R08W	17	Sun River	WMA	4	05	4027.2(02)
T21N	R08W	17	Sun River	WMA	4	05	4027.1(02)
T21N	R08W	18	Sun River	WMA	4	05	4027.1(01)
T21N	R08W	18	Sun River	WMA	4	05	4027.2(01)
T21N	R08W	19	Sun River	WMA	4	05	4027.2(01)
T21N	R08W	20	Sun River	WMA	4	05	4027.1(01)
T21N	R08W	20	Sun River	WMA	4	05	4027.1(02)
T21N	R08W	20	Sun River	WMA	4	05	4027.2(01)
T21N	R08W	21	Sun River	WMA	4	05	4027.1(02)
T21N	R08W	21	Sun River	WMA	4	05	4027.6(A)02
T21N	R08W	21	Sun River	WMA	4	05	4027.6(A)01
T21N	R08W	21	Sun River	WMA	4	05	4027.2(02)
T21N	R08W	21	Sun River	WMA	4	05	4027.1(04)
T21N	R08W	21	Sun River	WMA	4	05	4027.1(03)
T21N	R08W	22	Sun River	WMA	4	05	4027.1(02)
T21N	R08W	22	Sun River	WMA	4	05	4027.2(02)
T21N	R08W	22	Sun River	WMA	4	05	4027.6(A)02
T21N	R08W	22	Sun River	WMA	4	05	4027.6(A)03
T21N	R08W	22	Sun River	WMA	4	05	4027.6(A)01
T21N	R08W	22	Sun River	WMA	4	05	4027.1(03)
T21N	R08W	23	Sun River	WMA	4	05	4027.1(03)
T21N	R08W	23	Sun River	WMA	4	05	4027.2(01)
T21N	R08W	23	Sun River	WMA	4	05	4027.2(02)
T21N	R08W	24	Sun River	WMA	4	05	4027.1(03)
T21N	R08W	25	Sun River	WMA	4	05	4027.1(03)
T21N	R08W	26	Sun River	WMA	4	05	4027.1(02)
T21N	R08W	26	Sun River	WMA	4	05	4027.2(02)
T21N	R08W	26	Sun River	WMA	4	05	4027.6(A)03
T21N	R08W	26	Sun River	WMA	4	05	4027.1(03)
T21N	R08W	27	Sun River	WMA	4	05	4027.1(02)
T21N	R08W	27	Sun River	WMA	4	05	4027.6(A)02
T21N	R08W	27	Sun River	WMA	4	05	4027.1(03)
T21N	R08W	27	Sun River	WMA	4	05	4027.6(A)01
T21N	R08W	27	Sun River	WMA	4	05	4027.6(A)03
T21N	R08W	28	Sun River	WMA	4	05	4027.1(02)
T21N	R08W	28	Sun River	WMA	4	05	4027.6(A)01
T21N	R08W	28	Sun River	WMA	4	05	4027.1(03)
T21N	R08W	29	Sun River	WMA	4	05	4027.2(01)
T21N	R08W	30	Sun River	WMA	4	05	4027.2(01)
T21N	R08W	31	Sun River	WMA	4	05	4027.2(01)
T21N	R08W	32	Sun River	WMA	4	05	4027.2(01)

MONTANA FISH, WILDLIFE AND PARKS
2003 LAND INVENTORY
TOWNSHIP, RANGE, SECTION INDEX

08/06/03

Town-ship	Range	Sec.	Site Name	Site Type	Region	County	File #
T21N	R08W	32	Sun River	WMA	4	05	4027.2(03)
T21N	R08W	33	Sun River	WMA	4	05	4027.1(03)
T21N	R08W	33	Sun River	WMA	4	05	4027.2(03)
T21N	R08W	33	Sun River	WMA	4	05	4027.4(01)
T21N	R08W	34	Sun River	WMA	4	05	4027.1(02)
T21N	R08W	34	Sun River	WMA	4	05	4027.2(03)
T21N	R08W	34	Sun River	WMA	4	05	4027.4(01)
T21N	R08W	34	Sun River	WMA	4	05	4027.1(03)
T21N	R08W	35	Sun River	WMA	4	05	4027.1(03)
T21N	R08W	35	Sun River	WMA	4	05	4027.2(02)
T21N	R08W	35	Sun River	WMA	4	05	4027.4(01)
T21N	R08W	35	Sun River	WMA	4	05	4027.2(01)
T21N	R08W	36	Sun River	WMA	4	05	4027.2(02)
T21N	R08W	36	Sun River HDQ	ADMW	4	05	4028.2(01)
T21N	R08W	36	Sun River	WMA	4	05	4027.6(A)03
T21N	R08W	36	Sun River	WMA	4	05	4027.2(05)
T21N	R27W	32	McKay Landing	FAS	1	35	1333.2(01)
T21N	R27W	33	Roundhorn	WMA	1	35	1100.3(01)
T21N	R27W	34	Roundhorn	WMA	1	35	1100.1(01)
T21N	R27W	34	Roundhorn	WMA	1	35	1100.5(01)
T21N	R29W	03	Mount Silcox	WMA	1	35	1063.1(01)
T21N	R29W	10	Mount Silcox	WMA	1	35	1063.1(01)
T21N	R29W	11	Mount Silcox	WMA	1	35	1063.1(01)
T21N	R29W	11	Mount Silcox	WMA	1	35	1063.7(B)01
T21N	R29W	12	Mount Silcox	WMA	1	35	1063.1(01)
T21N	R29W	12	Mount Silcox	WMA	1	35	1063.7(B)01
T21N	R29W	13	Mount Silcox	WMA	1	35	1063.1(01)
T21N	R29W	13	Mount Silcox	WMA	1	35	1063.6(B)01
T21N	R29W	13	Mount Silcox	WMA	1	35	1063.7(B)01
T21N	R29W	14	Mount Silcox	WMA	1	35	1063.1(01)
T21N	R29W	14	Mount Silcox	WMA	1	35	1063.7(B)01
T21N	R38E	06	Hell Creek	SP	7	50	7700.2(01)
T21N	R58E	11	Seven Sisters	WMA	7	27	7052.1(01)
T21N	R58E	11	Seven Sisters	FAA	7	27	7052.1(01)
T21N	R58E	11	Seven Sisters	FAA	7	27	7052.7(D)05
T21N	R58E	11	Seven Sisters	WMA	7	27	7052.7(D)05
T21N	R58E	11	Seven Sisters	FAA	7	27	7052.7(A)02
T21N	R58E	11	Seven Sisters	WMA	7	27	7052.7(A)02
T21N	R58E	13	Seven Sisters	WMA	7	27	7052.1(02)
T21N	R58E	13	Seven Sisters	WMA	7	27	7052.7(D)05
T21N	R58E	13	Seven Sisters	FAA	7	27	7052.7(D)05
T21N	R58E	13	Seven Sisters	FAA	7	27	7052.1(02)
T21N	R58E	14	Seven Sisters	WMA	7	27	7052.1(01)
T21N	R58E	14	Seven Sisters	FAA	7	27	7052.1(02)
T21N	R58E	14	Seven Sisters	FAA	7	27	7052.1(01)
T21N	R58E	14	Seven Sisters	WMA	7	27	7052.1(02)
T21N	R58E	14	Seven Sisters	WMA	7	27	7052.1(03)
T21N	R58E	14	Seven Sisters	FAA	7	27	7052.7(D)05
T21N	R58E	14	Seven Sisters	WMA	7	27	7052.7(D)05
T21N	R58E	14	Seven Sisters	FAA	7	27	7052.1(03)
T21N	R58E	15	Gartside	FAA	7	27	7309.1(01)
T21N	R58E	15	Gartside	FAA	7	27	7309.8(02)
T21N	R58E	16	Gartside	FAA	7	27	7309.2(01)
T21N	R58E	16	Gartside	FAA	7	27	7309.8(01)
T21N	R58E	23	Seven Sisters	WMA	7	27	7052.1(01)
T21N	R58E	23	Seven Sisters	FAA	7	27	7052.1(01)
T21N	R58E	23	Seven Sisters	FAA	7	27	7052.7(D)05
T21N	R58E	23	Seven Sisters	WMA	7	27	7052.7(D)05
T21N	R60E	17	Buxbaum CE	WMA	7	27	7070.3(01)

MONTANA FISH, WILDLIFE AND PARKS
2003 LAND INVENTORY
TOWNSHIP, RANGE, SECTION INDEX

08/06/03

Town-ship	Range	Sec.	Site Name	Site Type	Region	County	File #
T21N	R60E	18	Buxbaum CE	WMA	7	27	7070.3(01)
T21N	R60E	19	Buxbaum CE	WMA	7	27	7070.3(01)
T21N	R60E	20	Buxbaum CE	WMA	7	27	7070.3(01)
T21N	R60E	29	Buxbaum CE	WMA	7	27	7070.3(01)
T21N	R60E	30	Buxbaum CE	WMA	7	27	7070.3(01)
T21N	R60E	30	Buxbaum CE	WMA	7	27	7070.3(01)
T21N	R60E	31	Buxbaum CE	WMA	7	27	7070.3(01)
T21N	R60E	32	Buxbaum CE	WMA	7	27	7070.3(01)
T22N	R03W	02	Freezout Lake	WMA	4	31	4084.2(29)
T22N	R03W	02	Freezout Lake	WMA	4	31	4084.2(30)
T22N	R03W	04	Freezout Lake	WMA	4	31	4084.2(01)
T22N	R03W	04	Freezout Lake	WMA	4	31	4084.2(31)
T22N	R03W	05	Freezout Lake	WMA	4	31	4084.2(19)
T22N	R03W	05	Freezout Lake	WMA	4	31	4084.1(15)
T22N	R03W	05	Freezout Lake	WMA	4	31	4084.2(31)
T22N	R03W	05	Freezout Lake	WMA	4	31	4084.2(23)
T22N	R03W	06	Freezout Lake	WMA	4	31	4084.1(07)
T22N	R03W	06	Freezout Lake	WMA	4	31	4084.1(08)
T22N	R03W	06	Freezout Lake	WMA	4	31	4084.2(09)
T22N	R03W	06	Freezout Lake	WMA	4	31	4084.2(23)
T22N	R03W	06	Freezout Lake	WMA	4	31	4084.5(01)
T22N	R03W	06	Freezout Lake	WMA	4	31	4084.2(25)
T22N	R03W	06	Freezout Lake	WMA	4	31	4084.2(23)
T22N	R03W	06	Freezout Lake	WMA	4	31	4084.1(15)
T22N	R03W	07	Freezout Lake	WMA	4	31	4084.1(07)
T22N	R03W	07	Freezout Lake	WMA	4	31	4084.2(09)
T22N	R03W	08	Freezout Lake	WMA	4	31	4084.1(02)
T22N	R03W	08	Freezout Lake	WMA	4	31	4084.2(34)
T22N	R03W	08	Freezout Lake	WMA	4	31	4084.2(09)
T22N	R03W	08	Freezout Lake	WMA	4	31	4084.1(07)
T22N	R03W	09	Freezout Lake	WMA	4	31	4084.1(12)
T22N	R03W	09	Freezout Lake	WMA	4	31	4084.4(B)01
T22N	R03W	09	Freezout Lake	WMA	4	31	4084.2(03)
T22N	R03W	09	Freezout Lake	WMA	4	31	4084.2(22)
T22N	R03W	17	Freezout Lake	WMA	4	31	4084.1(01)
T22N	R03W	17	Freezout Lake	WMA	4	31	4084.2(26)
T22N	R03W	17	Freezout Lake	WMA	4	31	4084.2(33)
T22N	R03W	17	Freezout Lake	WMA	4	31	4084.6(B)01
T22N	R03W	17	Freezout Lake	WMA	4	31	4084.2(27)
T22N	R03W	17	Freezout Lake	WMA	4	31	4084.1(02)
T22N	R03W	17	Freezout Lake	WMA	4	31	4084.2(09)
T22N	R03W	18	Freezout Lake	WMA	4	31	4084.2(09)
T22N	R03W	18	Freezout Lake	WMA	4	31	4084.2(26)
T22N	R03W	19	Freezout Lake	WMA	4	31	4084.2(09)
T22N	R03W	20	Freezout Lake	WMA	4	31	4084.1(05)
T22N	R03W	20	Freezout Lake	WMA	4	31	4084.1(06)
T22N	R03W	20	Freezout Lake	WMA	4	31	4084.2(09)
T22N	R03W	29	Freezout Lake	WMA	4	31	4084.1(03)
T22N	R03W	29	Freezout Lake	WMA	4	31	4084.2(09)
T22N	R03W	29	Freezout Lake	WMA	4	31	4084.1(04)
T22N	R03W	30	Freezout Lake	WMA	4	31	4084.2(09)
T22N	R03W	34	Freezout Lake	WMA	4	31	4084.2(05)
T22N	R04W	01	Freezout Lake	WMA	4	31	4084.1(08)
T22N	R04W	01	Freezout Lake	WMA	4	31	4084.2(09)
T22N	R04W	01	Freezout Lake	WMA	4	31	4084.8(03)
T22N	R04W	02	Freezout Lake	WMA	4	31	4084.2(07)
T22N	R04W	02	Freezout Lake	WMA	4	31	4084.2(09)
T22N	R04W	02	Freezout Lake	WMA	4	31	4084.2(32)
T22N	R04W	12	Freezout Lake	WMA	4	31	4084.2(09)

MONTANA FISH, WILDLIFE AND PARKS
2003 LAND INVENTORY
TOWNSHIP, RANGE, SECTION INDEX

08/06/03

Town-ship	Range	Sec.	Site Name	Site Type	Region	County	File #
T22N	R04W	13	Freezout Lake	WMA	4	31	4084.2(09)
T22N	R04W	24	Freezout Lake	WMA	4	31	4084.1(17)
T22N	R04W	24	Freezout Lake	WMA	4	31	4084.2(09)
T22N	R05E	25	PPL Great Falls	SP	4	02	4505.2(01)
T22N	R05E	25	PPL Great Falls	SP	4	19	4505.2(01)
T22N	R05E	25	PPL Great Falls	FAS	4	19	4505.2(01)
T22N	R05E	25	PPL Great Falls	FAS	4	02	4505.2(01)
T22N	R07W	01	Pishkun Reservoir	AFLW	4	31	4064.2(01)
T22N	R07W	02	Pishkun Reservoir	AFLW	4	31	4064.2(01)
T22N	R07W	02	Pishkun Reservoir	AFLW	4	31	4064.2(02)
T22N	R07W	03	Pishkun Reservoir	AFLW	4	31	4064.2(01)
T22N	R07W	03	Pishkun Reservoir	AFLW	4	31	4064.2(02)
T22N	R07W	09	Pishkun Reservoir	AFLW	4	31	4064.2(01)
T22N	R07W	10	Pishkun Reservoir	AFLW	4	31	4064.2(01)
T22N	R07W	11	Pishkun Reservoir	AFLW	4	31	4064.2(01)
T22N	R07W	11	Pishkun Reservoir	AFLW	4	31	4064.2(02)
T22N	R07W	12	Pishkun Reservoir	AFLW	4	31	4064.2(01)
T22N	R07W	15	Pishkun Reservoir	AFLW	4	31	4064.2(01)
T22N	R08W	31	Edwards CE	WMA	4	05	4050.3(01)
T22N	R10W	26	Gibson Lake Cabin	AFLW	4	31	4800.2(01)
T22N	R19W	05	Flathead Lake	WHPA	1	15	1074.1(03)
T22N	R19W	05	Ducharme	FAS	1	15	1312.2(01)
T22N	R19W	06	Ducharme	FAS	1	15	1312.1(01)
T22N	R20W	12	Pablo	WMA	1	15	1053.1(02)
T22N	R20W	20	Pablo	WMA	1	15	1053.1(05)
T22N	R20W	20	Pablo	WMA	1	15	1053.6(A)01
T22N	R20W	20	Pablo	WMA	1	15	1053.6(B)02
T22N	R20W	21	Pablo	WMA	1	15	1053.1(02)
T22N	R20W	21	Pablo	WMA	1	15	1053.1(05)
T22N	R20W	22	Pablo	WMA	1	15	1053.1(01)
T22N	R20W	23	Pablo	WMA	1	15	1053.1(03)
T22N	R20W	29	Pablo	WMA	1	15	1053.1(04)
T22N	R20W	29	Pablo	WMA	1	15	1053.6(B)01
T22N	R20W	34	Pablo	WMA	1	15	1053.1(06)
T22N	R20W	34	Pablo	WMA	1	15	1053.8(01)
T22N	R20W	34	Pablo	WMA	1	15	1053.2(01)
T22N	R20W	34	Pablo	WMA	1	15	1053.1(07)
T22N	R26W	05	Thompson-Fisher CE	WMA	1	35	1120.3(01)
T22N	R26W	05	Thompson-Fisher CE	WMA	1	56	1120.3(01)
T22N	R26W	05	Thompson-Fisher CE	WMA	1	07	1120.3(01)
T22N	R26W	07	Thompson-Fisher CE	WMA	1	35	1120.3(01)
T22N	R26W	07	Thompson-Fisher CE	WMA	1	56	1120.3(01)
T22N	R26W	07	Thompson-Fisher CE	WMA	1	07	1120.3(01)
T22N	R26W	09	Thompson-Fisher CE	WMA	1	35	1120.3(01)
T22N	R26W	09	Thompson-Fisher CE	WMA	1	07	1120.3(01)
T22N	R26W	09	Thompson-Fisher CE	WMA	1	56	1120.3(01)
T22N	R26W	15	Thompson-Fisher CE	WMA	1	35	1120.3(01)
T22N	R26W	15	Thompson-Fisher CE	WMA	1	07	1120.3(01)
T22N	R26W	15	Thompson-Fisher CE	WMA	1	56	1120.3(01)
T22N	R26W	17	Thompson-Fisher CE	WMA	1	35	1120.3(01)
T22N	R26W	17	Thompson-Fisher CE	WMA	1	07	1120.3(01)
T22N	R26W	17	Thompson-Fisher CE	WMA	1	56	1120.3(01)
T22N	R26W	19	Thompson-Fisher CE	WMA	1	35	1120.3(01)
T22N	R26W	19	Thompson-Fisher CE	WMA	1	07	1120.3(01)
T22N	R26W	19	Thompson-Fisher CE	WMA	1	56	1120.3(01)
T22N	R26W	20	Thompson-Fisher CE	WMA	1	35	1120.3(01)
T22N	R26W	20	Thompson-Fisher CE	WMA	1	56	1120.3(01)
T22N	R26W	20	Thompson-Fisher CE	WMA	1	07	1120.3(01)
T22N	R26W	21	Thompson-Fisher CE	WMA	1	35	1120.3(01)

MONTANA FISH, WILDLIFE AND PARKS
2003 LAND INVENTORY
TOWNSHIP, RANGE, SECTION INDEX

08/06/03

Town-ship	Range	Sec.	Site Name	Site Type	Region	County	File #
T22N	R26W	21	Thompson-Fisher CE	WMA	1	56	1120.3(01)
T22N	R26W	21	Thompson-Fisher CE	WMA	1	07	1120.3(01)
T22N	R26W	22	Thompson-Fisher CE	WMA	1	35	1120.3(01)
T22N	R26W	22	Thompson-Fisher CE	WMA	1	56	1120.3(01)
T22N	R26W	22	Thompson-Fisher CE	WMA	1	07	1120.3(01)
T22N	R26W	27	Thompson-Fisher CE	WMA	1	35	1120.3(01)
T22N	R26W	27	Thompson-Fisher CE	WMA	1	56	1120.3(01)
T22N	R26W	27	Thompson-Fisher CE	WMA	1	07	1120.3(01)
T22N	R26W	28	Thompson-Fisher CE	WMA	1	35	1120.3(01)
T22N	R26W	28	Thompson-Fisher CE	WMA	1	07	1120.3(01)
T22N	R26W	28	Thompson-Fisher CE	WMA	1	56	1120.3(01)
T22N	R26W	29	Thompson-Fisher CE	WMA	1	35	1120.3(01)
T22N	R26W	29	Thompson-Fisher CE	WMA	1	07	1120.3(01)
T22N	R26W	29	Thompson-Fisher CE	WMA	1	56	1120.3(01)
T22N	R27W	01	Thompson-Fisher CE	WMA	1	35	1120.3(01)
T22N	R27W	01	Thompson-Fisher CE	WMA	1	07	1120.3(01)
T22N	R27W	01	Thompson-Fisher CE	WMA	1	56	1120.3(01)
T22N	R27W	02	Thompson-Fisher CE	WMA	1	35	1120.3(01)
T22N	R27W	02	Thompson-Fisher CE	WMA	1	07	1120.3(01)
T22N	R27W	02	Thompson-Fisher CE	WMA	1	56	1120.3(01)
T22N	R27W	03	Thompson-Fisher CE	WMA	1	35	1120.3(01)
T22N	R27W	03	Thompson-Fisher CE	WMA	1	56	1120.3(01)
T22N	R27W	03	Thompson-Fisher CE	WMA	1	07	1120.3(01)
T22N	R27W	04	Thompson-Fisher CE	WMA	1	35	1120.3(01)
T22N	R27W	04	Thompson-Fisher CE	WMA	1	56	1120.3(01)
T22N	R27W	04	Thompson-Fisher CE	WMA	1	07	1120.3(01)
T22N	R27W	05	Thompson-Fisher CE	WMA	1	35	1120.3(01)
T22N	R27W	05	Thompson-Fisher CE	WMA	1	56	1120.3(01)
T22N	R27W	05	Thompson-Fisher CE	WMA	1	07	1120.3(01)
T22N	R27W	10	Thompson-Fisher CE	WMA	1	35	1120.3(01)
T22N	R27W	10	Thompson-Fisher CE	WMA	1	56	1120.3(01)
T22N	R27W	10	Thompson-Fisher CE	WMA	1	07	1120.3(01)
T22N	R27W	11	Thompson-Fisher CE	WMA	1	35	1120.3(01)
T22N	R27W	11	Thompson-Fisher CE	WMA	1	07	1120.3(01)
T22N	R27W	11	Thompson-Fisher CE	WMA	1	56	1120.3(01)
T22N	R27W	12	Thompson-Fisher CE	WMA	1	35	1120.3(01)
T22N	R27W	12	Thompson-Fisher CE	WMA	1	07	1120.3(01)
T22N	R27W	12	Thompson-Fisher CE	WMA	1	56	1120.3(01)
T22N	R27W	13	Thompson-Fisher CE	WMA	1	35	1120.3(01)
T22N	R27W	13	Thompson-Fisher CE	WMA	1	56	1120.3(01)
T22N	R27W	13	Thompson-Fisher CE	WMA	1	07	1120.3(01)
T22N	R30W	26	Flatiron Ridge	FAA	1	35	1307.2(02)
T22N	R30W	26	Flatiron Ridge	FAA	1	35	1307.2(03)
T22N	R30W	26	Flatiron Ridge	FAA	1	35	1307.2(04)
T22N	R30W	35	Flatiron Ridge	FAA	1	35	1307.2(02)
T22N	R30W	35	Flatiron Ridge	FAA	1	35	1307.2(04)
T22N	R30W	35	Flatiron Ridge	FAA	1	35	1307.2(03)
T22N	R30W	36	Thompson Falls	SP	1	35	1528.2(01)
T22N	R30W	36	Thompson Falls	SP	1	35	1528.2(02)
T22N	R30W	36	Thompson Falls	SP	1	35	1528.2(03)
T22N	R38E	31	Hell Creek	SP	7	50	7700.2(01)
T22N	R53E	06	Kuester Reservoir	AFLF	6	27	6302.2(01)
T22N	R55E	04	Fox Lake	WMA	6	27	6060.1(05)
T22N	R55E	05	Fox Lake	WMA	6	27	6060.1(03)
T22N	R55E	08	Fox Lake	WMA	6	27	6060.1(09)
T22N	R55E	08	Fox Lake	WMA	6	27	6060.1(10)
T22N	R55E	08	Fox Lake	WMA	6	27	6060.6(A)01
T22N	R55E	09	Fox Lake	WMA	6	27	6060.1(01)
T22N	R55E	09	Fox Lake	WMA	6	27	6060.1(10)

MONTANA FISH, WILDLIFE AND PARKS
2003 LAND INVENTORY
TOWNSHIP, RANGE, SECTION INDEX

08/06/03

Town-ship	Range	Sec.	Site Name	Site Type	Region	County	File #
T22N	R55E	09	Fox Lake	WMA	6	27	6060.1(09)
T22N	R55E	09	Fox Lake	WMA	6	27	6060.1(03)
T22N	R55E	10	Fox Lake	WMA	6	27	6060.1(02)
T22N	R55E	10	Fox Lake	WMA	6	27	6060.2(04)
T22N	R55E	10	Fox Lake	WMA	6	27	6060.2(01)
T22N	R55E	10	Fox Lake	WMA	6	27	6060.1(10)
T22N	R55E	10	Fox Lake	WMA	6	27	6060.1(09)
T22N	R55E	11	Fox Lake	WMA	6	27	6060.1(03)
T22N	R55E	11	Fox Lake	WMA	6	27	6060.2(07)
T22N	R55E	11	Fox Lake	WMA	6	27	6060.2(06)
T22N	R55E	11	Fox Lake	WMA	6	27	6060.1(10)
T22N	R55E	11	Fox Lake	WMA	6	27	6060.1(04)
T22N	R55E	11	Fox Lake	WMA	6	27	6060.1(09)
T22N	R55E	11	Fox Lake	WMA	6	27	6060.1(06)
T22N	R55E	14	Fox Lake	WMA	6	27	6060.1(08)
T22N	R55E	14	Fox Lake	WMA	6	27	6060.2(05)
T22N	R55E	14	Fox Lake	WMA	6	27	6060.2(03)
T22N	R55E	15	Fox Lake	WMA	6	27	6060.1(07)
T22N	R55E	15	Fox Lake	WMA	6	27	6060.1(11)
T22N	R59E	09	Sidney Bridge	FAS	7	27	7275.1(01)
T22N	R59E	16	Sidney Bridge	FAS	7	27	7275.1(01)
T22N	R59E	30	F Island	WHPA	7	27	7055.2(01)
T22N	R59E	31	F Island	WHPA	7	27	7055.2(01)
T22N	R59E	32	F Island	WHPA	7	27	7055.2(01)
T23N	R03W	30	Freezout Lake	WMA	4	31	4084.1(10)
T23N	R03W	30	Freezout Lake	WMA	4	31	4084.1(15)
T23N	R03W	30	Freezout Lake	WMA	4	31	4084.1(23)
T23N	R03W	30	Freezout Lake	WMA	4	31	4084.5(01)
T23N	R03W	31	Freezout Lake	WMA	4	31	4084.1(08)
T23N	R03W	31	Freezout Lake	WMA	4	31	4084.1(15)
T23N	R03W	31	Freezout Lake	WMA	4	31	4084.2(23)
T23N	R03W	32	Freezout Lake	WMA	4	31	4084.2(23)
T23N	R03W	33	Freezout Lake	WMA	4	31	4084.2(01)
T23N	R03W	34	Freezout Lake	WMA	4	31	4084.2(02)
T23N	R03W	34	Freezout Lake	WMA	4	31	4084.2(21)
T23N	R03W	34	Freezout Lake	WMA	4	31	4084.2(28)
T23N	R03W	34	Freezout Lake	WMA	4	31	4084.2(06)
T23N	R03W	35	Freezout Lake	WMA	4	31	4084.2(28)
T23N	R04W	04	Freezout Lake	WMA	4	31	4084.1(19)
T23N	R04W	04	Freezout Lake	WMA	4	31	4084.2(24)
T23N	R04W	04	Freezout Lake	WMA	4	31	4084.2(15)
T23N	R04W	04	Freezout Lake	WMA	4	31	4084.2(17)
T23N	R04W	09	Freezout Lake	WMA	4	31	4084.1(16)
T23N	R04W	09	Freezout Lake	WMA	4	31	4084.5(02)
T23N	R04W	09	Freezout Lake	WMA	4	31	4084.1(20)
T23N	R04W	09	Freezout Lake	WMA	4	31	4084.2(15)
T23N	R04W	09	Freezout Lake	WMA	4	31	4084.1(19)
T23N	R04W	10	Freezout Lake	WMA	4	31	4084.1(16)
T23N	R04W	10	Freezout Lake	WMA	4	31	4084.2(16)
T23N	R04W	10	Freezout Lake	WMA	4	31	4084.2(15)
T23N	R04W	10	Freezout Lake	WMA	4	31	4084.1(22)
T23N	R04W	10	Freezout Lake	WMA	4	31	4084.1(19)
T23N	R04W	15	Freezout Lake	WMA	4	31	4084.1(16)
T23N	R04W	15	Freezout Lake	WMA	4	31	4084.2(12)
T23N	R04W	15	Freezout Lake	WMA	4	31	4084.2(13)
T23N	R04W	15	Freezout Lake	WMA	4	31	4084.2(24)
T23N	R04W	15	Freezout Lake	WMA	4	31	4084.2(16)
T23N	R04W	15	Freezout Lake	WMA	4	31	4084.1(22)
T23N	R04W	15	Freezout Lake	WMA	4	31	4084.1(18)

MONTANA FISH, WILDLIFE AND PARKS
2003 LAND INVENTORY
TOWNSHIP, RANGE, SECTION INDEX

08/06/03

Town-ship	Range	Sec.	Site Name	Site Type	Region	County	File #
T23N	R04W	16	Freezout Lake	WMA	4	31	4084.1(11)
T23N	R04W	22	Freezout Lake	WMA	4	31	4084.2(13)
T23N	R04W	22	Freezout Lake	WMA	4	31	4084.2(14)
T23N	R04W	22	Freezout Lake	WMA	4	31	4084.2(24)
T23N	R04W	23	Freezout Lake	WMA	4	31	4084.2(14)
T23N	R04W	25	Freezout Lake	WMA	4	31	4084.1(08)
T23N	R04W	25	Freezout Lake	WMA	4	31	4084.6(C)01
T23N	R04W	25	Freezout Lake	WMA	4	31	4084.2(11)
T23N	R04W	25	Freezout Lake	WMA	4	31	4084.1(16)
T23N	R04W	25	Freezout Lake	WMA	4	31	4084.1(09)
T23N	R04W	25	Freezout Lake	WMA	4	31	4084.1(10)
T23N	R04W	26	Freezout Lake	WMA	4	31	4084.1(09)
T23N	R04W	26	Freezout Lake	WMA	4	31	4084.1(16)
T23N	R04W	26	Freezout Lake	WMA	4	31	4084.1(21)
T23N	R04W	26	Freezout Lake	WMA	4	31	4084.2(16)
T23N	R04W	26	Freezout Lake	WMA	4	31	4084.2(32)
T23N	R04W	35	Freezout Lake	WMA	4	31	4084.1(16)
T23N	R04W	35	Freezout Lake	WMA	4	31	4084.5(03)
T23N	R04W	35	Freezout Lake	WMA	4	31	4084.2(09)
T23N	R04W	36	Freezout Lake	WMA	4	31	4084.1(11)
T23N	R04W	36	Freezout Lake	WMA	4	31	4084.2(10)
T23N	R04W	36	Freezout Lake	WMA	4	31	4084.2(20)
T23N	R04W	36	Freezout Lake	WMA	4	31	4084.2(18)
T23N	R06E	12	Carter Ferry	FAS	4	19	4221.1(01)
T23N	R06E	12	Carter Ferry	FAS	4	19	4221.1(02)
T23N	R06E	13	Carter Ferry	FAS	4	19	4221.1(01)
T23N	R19W	18	Flathead Lake/Finley Point	SP	1	15	1510.1(01)
T23N	R19W	18	Flathead Lake/Finley Point	SP	1	15	1510.8(01)
T23N	R19W	18	Flathead Lake/Finley Point	SP	1	15	1510.6(A)01
T23N	R19W	18	Flathead Lake/Finley Point	SP	1	15	1510.1(02)
T23N	R26W	04	Thompson-Fisher CE	WMA	1	35	1120.3(01)
T23N	R26W	04	Thompson-Fisher CE	WMA	1	56	1120.3(01)
T23N	R26W	04	Thompson-Fisher CE	WMA	1	07	1120.3(01)
T23N	R26W	05	Thompson-Fisher CE	WMA	1	35	1120.3(01)
T23N	R26W	05	Thompson-Fisher CE	WMA	1	56	1120.3(01)
T23N	R26W	05	Thompson-Fisher CE	WMA	1	07	1120.3(01)
T23N	R26W	07	Thompson-Fisher CE	WMA	1	35	1120.3(01)
T23N	R26W	07	Thompson-Fisher CE	WMA	1	56	1120.3(01)
T23N	R26W	07	Thompson-Fisher CE	WMA	1	07	1120.3(01)
T23N	R26W	08	Thompson-Fisher CE	WMA	1	35	1120.3(01)
T23N	R26W	08	Thompson-Fisher CE	WMA	1	07	1120.3(01)
T23N	R26W	08	Thompson-Fisher CE	WMA	1	56	1120.3(01)
T23N	R26W	09	Thompson-Fisher CE	WMA	1	35	1120.3(01)
T23N	R26W	09	Thompson-Fisher CE	WMA	1	07	1120.3(01)
T23N	R26W	09	Thompson-Fisher CE	WMA	1	56	1120.3(01)
T23N	R26W	17	Thompson-Fisher CE	WMA	1	35	1120.3(01)
T23N	R26W	17	Thompson-Fisher CE	WMA	1	07	1120.3(01)
T23N	R26W	17	Thompson-Fisher CE	WMA	1	56	1120.3(01)
T23N	R26W	19	Thompson-Fisher CE	WMA	1	35	1120.3(01)
T23N	R26W	19	Thompson-Fisher CE	WMA	1	07	1120.3(01)
T23N	R26W	19	Thompson-Fisher CE	WMA	1	56	1120.3(01)
T23N	R26W	21	Thompson-Fisher CE	WMA	1	35	1120.3(01)
T23N	R26W	21	Thompson-Fisher CE	WMA	1	56	1120.3(01)
T23N	R26W	21	Thompson-Fisher CE	WMA	1	07	1120.3(01)
T23N	R26W	28	Thompson-Fisher CE	WMA	1	35	1120.3(01)
T23N	R26W	28	Thompson-Fisher CE	WMA	1	56	1120.3(01)
T23N	R26W	28	Thompson-Fisher CE	WMA	1	07	1120.3(01)
T23N	R26W	29	Thompson-Fisher CE	WMA	1	35	1120.3(01)
T23N	R26W	29	Thompson-Fisher CE	WMA	1	56	1120.3(01)

MONTANA FISH, WILDLIFE AND PARKS
2003 LAND INVENTORY
TOWNSHIP, RANGE, SECTION INDEX

08/06/03

Town-ship	Range	Sec.	Site Name	Site Type	Region	County	File #
T23N	R26W	29	Thompson-Fisher CE	WMA	1	07	1120.3(01)
T23N	R26W	30	Thompson-Fisher CE	WMA	1	35	1120.3(01)
T23N	R26W	30	Thompson-Fisher CE	WMA	1	56	1120.3(01)
T23N	R26W	30	Thompson-Fisher CE	WMA	1	07	1120.3(01)
T23N	R26W	31	Thompson-Fisher CE	WMA	1	35	1120.3(01)
T23N	R26W	31	Thompson-Fisher CE	WMA	1	07	1120.3(01)
T23N	R26W	31	Thompson-Fisher CE	WMA	1	56	1120.3(01)
T23N	R26W	33	Thompson-Fisher CE	WMA	1	35	1120.3(01)
T23N	R26W	33	Thompson-Fisher CE	WMA	1	07	1120.3(01)
T23N	R26W	33	Thompson-Fisher CE	WMA	1	56	1120.3(01)
T23N	R27W	01	Thompson-Fisher CE	WMA	1	35	1120.3(01)
T23N	R27W	01	Thompson-Fisher CE	WMA	1	07	1120.3(01)
T23N	R27W	01	Thompson-Fisher CE	WMA	1	56	1120.3(01)
T23N	R27W	02	Thompson-Fisher CE	WMA	1	35	1120.3(01)
T23N	R27W	02	Thompson-Fisher CE	WMA	1	07	1120.3(01)
T23N	R27W	02	Thompson-Fisher CE	WMA	1	56	1120.3(01)
T23N	R27W	03	Thompson-Fisher CE	WMA	1	35	1120.3(01)
T23N	R27W	03	Thompson-Fisher CE	WMA	1	56	1120.3(01)
T23N	R27W	03	Thompson-Fisher CE	WMA	1	07	1120.3(01)
T23N	R27W	04	Thompson-Fisher CE	WMA	1	35	1120.3(01)
T23N	R27W	04	Thompson-Fisher CE	WMA	1	56	1120.3(01)
T23N	R27W	04	Thompson-Fisher CE	WMA	1	07	1120.3(01)
T23N	R27W	05	Thompson-Fisher CE	WMA	1	35	1120.3(01)
T23N	R27W	05	Thompson-Fisher CE	WMA	1	07	1120.3(01)
T23N	R27W	05	Thompson-Fisher CE	WMA	1	56	1120.3(01)
T23N	R27W	06	Thompson-Fisher CE	WMA	1	35	1120.3(01)
T23N	R27W	06	Thompson-Fisher CE	WMA	1	07	1120.3(01)
T23N	R27W	06	Thompson-Fisher CE	WMA	1	56	1120.3(01)
T23N	R27W	08	Thompson-Fisher CE	WMA	1	35	1120.3(01)
T23N	R27W	08	Thompson-Fisher CE	WMA	1	56	1120.3(01)
T23N	R27W	08	Thompson-Fisher CE	WMA	1	07	1120.3(01)
T23N	R27W	09	Thompson-Fisher CE	WMA	1	35	1120.3(01)
T23N	R27W	09	Thompson-Fisher CE	WMA	1	56	1120.3(01)
T23N	R27W	09	Thompson-Fisher CE	WMA	1	07	1120.3(01)
T23N	R27W	10	Thompson-Fisher CE	WMA	1	35	1120.3(01)
T23N	R27W	10	Thompson-Fisher CE	WMA	1	56	1120.3(01)
T23N	R27W	10	Thompson-Fisher CE	WMA	1	07	1120.3(01)
T23N	R27W	11	Thompson-Fisher CE	WMA	1	35	1120.3(01)
T23N	R27W	11	Thompson-Fisher CE	WMA	1	56	1120.3(01)
T23N	R27W	11	Thompson-Fisher CE	WMA	1	07	1120.3(01)
T23N	R27W	13	Thompson-Fisher CE	WMA	1	35	1120.3(01)
T23N	R27W	13	Thompson-Fisher CE	WMA	1	56	1120.3(01)
T23N	R27W	13	Thompson-Fisher CE	WMA	1	07	1120.3(01)
T23N	R27W	15	Thompson-Fisher CE	WMA	1	35	1120.3(01)
T23N	R27W	15	Thompson-Fisher CE	WMA	1	07	1120.3(01)
T23N	R27W	15	Thompson-Fisher CE	WMA	1	56	1120.3(01)
T23N	R27W	17	Thompson-Fisher CE	WMA	1	35	1120.3(01)
T23N	R27W	17	Thompson-Fisher CE	WMA	1	56	1120.3(01)
T23N	R27W	17	Thompson-Fisher CE	WMA	1	07	1120.3(01)
T23N	R27W	18	Thompson-Fisher CE	WMA	1	35	1120.3(01)
T23N	R27W	18	Thompson-Fisher CE	WMA	1	56	1120.3(01)
T23N	R27W	18	Thompson-Fisher CE	WMA	1	07	1120.3(01)
T23N	R27W	20	Thompson-Fisher CE	WMA	1	35	1120.3(01)
T23N	R27W	20	Thompson-Fisher CE	WMA	1	07	1120.3(01)
T23N	R27W	20	Thompson-Fisher CE	WMA	1	56	1120.3(01)
T23N	R27W	21	Thompson-Fisher CE	WMA	1	35	1120.3(01)
T23N	R27W	21	Thompson-Fisher CE	WMA	1	07	1120.3(01)
T23N	R27W	21	Thompson-Fisher CE	WMA	1	56	1120.3(01)
T23N	R27W	22	Thompson-Fisher CE	WMA	1	35	1120.3(01)

MONTANA FISH, WILDLIFE AND PARKS
2003 LAND INVENTORY
TOWNSHIP, RANGE, SECTION INDEX

08/06/03

Town-ship	Range	Sec.	Site Name	Site Type	Region	County	File #
T23N	R27W	22	Thompson-Fisher CE	WMA	1	56	1120.3(01)
T23N	R27W	22	Thompson-Fisher CE	WMA	1	07	1120.3(01)
T23N	R27W	23	Thompson-Fisher CE	WMA	1	35	1120.3(01)
T23N	R27W	23	Thompson-Fisher CE	WMA	1	07	1120.3(01)
T23N	R27W	23	Thompson-Fisher CE	WMA	1	56	1120.3(01)
T23N	R27W	24	Thompson-Fisher CE	WMA	1	35	1120.3(01)
T23N	R27W	24	Thompson-Fisher CE	WMA	1	56	1120.3(01)
T23N	R27W	24	Thompson-Fisher CE	WMA	1	07	1120.3(01)
T23N	R27W	25	Thompson-Fisher CE	WMA	1	35	1120.3(01)
T23N	R27W	25	Thompson-Fisher CE	WMA	1	07	1120.3(01)
T23N	R27W	25	Thompson-Fisher CE	WMA	1	56	1120.3(01)
T23N	R27W	26	Thompson-Fisher CE	WMA	1	35	1120.3(01)
T23N	R27W	26	Thompson-Fisher CE	WMA	1	56	1120.3(01)
T23N	R27W	26	Thompson-Fisher CE	WMA	1	07	1120.3(01)
T23N	R27W	27	Thompson-Fisher CE	WMA	1	35	1120.3(01)
T23N	R27W	27	Thompson-Fisher CE	WMA	1	56	1120.3(01)
T23N	R27W	27	Thompson-Fisher CE	WMA	1	07	1120.3(01)
T23N	R27W	28	Thompson-Fisher CE	WMA	1	35	1120.3(01)
T23N	R27W	28	Thompson-Fisher CE	WMA	1	56	1120.3(01)
T23N	R27W	28	Thompson-Fisher CE	WMA	1	07	1120.3(01)
T23N	R27W	29	Thompson-Fisher CE	WMA	1	35	1120.3(01)
T23N	R27W	29	Thompson-Fisher CE	WMA	1	07	1120.3(01)
T23N	R27W	29	Thompson-Fisher CE	WMA	1	56	1120.3(01)
T23N	R27W	30	Thompson-Fisher CE	WMA	1	35	1120.3(01)
T23N	R27W	30	Thompson-Fisher CE	WMA	1	56	1120.3(01)
T23N	R27W	30	Thompson-Fisher CE	WMA	1	07	1120.3(01)
T23N	R27W	32	Thompson-Fisher CE	WMA	1	35	1120.3(01)
T23N	R27W	32	Thompson-Fisher CE	WMA	1	56	1120.3(01)
T23N	R27W	32	Thompson-Fisher CE	WMA	1	07	1120.3(01)
T23N	R27W	33	Thompson-Fisher CE	WMA	1	35	1120.3(01)
T23N	R27W	33	Thompson-Fisher CE	WMA	1	07	1120.3(01)
T23N	R27W	33	Thompson-Fisher CE	WMA	1	56	1120.3(01)
T23N	R27W	34	Thompson-Fisher CE	WMA	1	35	1120.3(01)
T23N	R27W	34	Thompson-Fisher CE	WMA	1	07	1120.3(01)
T23N	R27W	34	Thompson-Fisher CE	WMA	1	56	1120.3(01)
T23N	R27W	35	Thompson-Fisher CE	WMA	1	35	1120.3(01)
T23N	R27W	35	Thompson-Fisher CE	WMA	1	56	1120.3(01)
T23N	R27W	35	Thompson-Fisher CE	WMA	1	07	1120.3(01)
T23N	R28W	01	Thompson-Fisher CE	WMA	1	35	1120.3(01)
T23N	R28W	01	Thompson-Fisher CE	WMA	1	56	1120.3(01)
T23N	R28W	01	Thompson-Fisher CE	WMA	1	07	1120.3(01)
T23N	R28W	25	Thompson-Fisher CE	WMA	1	35	1120.3(01)
T23N	R28W	25	Thompson-Fisher CE	WMA	1	56	1120.3(01)
T23N	R28W	25	Thompson-Fisher CE	WMA	1	07	1120.3(01)
T23N	R32E	13	Cowell CE	WMA	6	11	6080.3(01)
T23N	R32E	14	Cowell CE	WMA	6	11	6080.3(01)
T23N	R32E	15	Cowell CE	WMA	6	11	6080.3(01)
T23N	R32E	21	Cowell CE	WMA	6	11	6080.3(01)
T23N	R32E	22	Cowell CE	WMA	6	11	6080.3(01)
T23N	R32E	23	Cowell CE	WMA	6	11	6080.3(01)
T23N	R32E	24	Cowell CE	WMA	6	11	6080.3(01)
T23N	R32E	25	Cowell CE	WMA	6	11	6080.3(01)
T23N	R32E	26	Cowell CE	WMA	6	11	6080.3(01)
T23N	R32E	27	Cowell CE	WMA	6	11	6080.3(01)
T23N	R33E	18	Cowell CE	WMA	6	11	6080.3(01)
T23N	R33E	19	Cowell CE	WMA	6	11	6080.3(01)
T23N	R33E	29	Cowell CE	WMA	6	11	6080.3(01)
T23N	R33E	30	Cowell CE	WMA	6	11	6080.3(01)
T23N	R33E	31	Cowell CE	WMA	6	11	6080.3(01)

MONTANA FISH, WILDLIFE AND PARKS
2003 LAND INVENTORY
TOWNSHIP, RANGE, SECTION INDEX

08/06/03

Town-ship	Range	Sec.	Site Name	Site Type	Region	County	File #
T23N	R34E	03	South Ranch CE	WMA	6	20	6075.3(01)
T23N	R34E	10	South Ranch CE	WMA	6	20	6075.3(01)
T23N	R34E	11	South Ranch CE	WMA	6	20	6075.3(01)
T23N	R34E	14	South Ranch CE	WMA	6	20	6075.3(01)
T23N	R35E	02	South Ranch CE	WMA	6	20	6075.3(01)
T23N	R35E	03	South Ranch CE	WMA	6	20	6075.3(01)
T23N	R35E	10	South Ranch CE	WMA	6	20	6075.3(01)
T23N	R35E	13	South Ranch CE	WMA	6	20	6075.3(01)
T23N	R35E	14	South Ranch CE	WMA	6	20	6075.3(01)
T23N	R35E	15	South Ranch CE	WMA	6	20	6075.3(01)
T23N	R36E	04	South Ranch CE	WMA	6	20	6075.3(01)
T23N	R36E	05	South Ranch CE	WMA	6	20	6075.3(01)
T23N	R42E	02	Rock Creek	FAS	6	50	6309.2(01)
T23N	R42E	11	Rock Creek	FAS	6	50	6309.2(01)
T23N	R42E	12	Rock Creek	FAS	6	50	6309.2(01)
T23N	R42E	24	Rock Creek	FAS	6	50	6309.2(01)
T23N	R60E	17	Diamond Willow	FAA	7	27	7310.1(01)
T23N	R60E	17	Diamond Willow	FAA	7	27	7310.6(B)01
T24N	R05W	25	Choteau Offices	ADM	4	31	4008.2(01)
T24N	R08E	23	MT Agri. Ctr. & Museum NGP	AFLP	4	19	4602.1(01)
T24N	R08E	23	MT Agri. Ctr. & Museum NGP	AFLP	4	19	4602.7(E)01
T24N	R08W	04	Ear Mountain	WMA	4	31	4073.1(02)
T24N	R08W	04	Ear Mountain	WMA	4	31	4073.7(B)02
T24N	R08W	05	Ear Mountain	WMA	4	31	4073.1(02)
T24N	R08W	05	Ear Mountain	WMA	4	31	4073.7(B)02
T24N	R08W	07	Ear Mountain	WMA	4	31	4073.1(01)
T24N	R08W	07	Ear Mountain	WMA	4	31	4073.7(B)01
T24N	R08W	08	Ear Mountain	WMA	4	31	4073.1(01)
T24N	R08W	08	Ear Mountain	WMA	4	31	4073.1(02)
T24N	R08W	08	Ear Mountain	WMA	4	31	4073.7(B)02
T24N	R08W	08	Ear Mountain	WMA	4	31	4073.7(B)01
T24N	R08W	09	Ear Mountain	WMA	4	31	4073.1(01)
T24N	R08W	09	Ear Mountain	WMA	4	31	4073.1(02)
T24N	R08W	09	Ear Mountain	WMA	4	31	4073.7(B)02
T24N	R08W	14	Ear Mountain	WMA	4	31	4073.2(01)
T24N	R08W	14	Ear Mountain	WMA	4	31	4073.2(01)
T24N	R08W	15	Ear Mountain	WMA	4	31	4073.2(01)
T24N	R08W	17	Ear Mountain	WMA	4	31	4073.1(01)
T24N	R08W	17	Ear Mountain	WMA	4	31	4073.7(B)01
T24N	R08W	18	Ear Mountain	WMA	4	31	4073.1(01)
T24N	R08W	18	Ear Mountain	WMA	4	31	4073.7(B)01
T24N	R08W	19	Ear Mountain	WMA	4	31	4073.1(01)
T24N	R08W	19	Ear Mountain	WMA	4	31	4073.7(B)01
T24N	R08W	20	Ear Mountain	WMA	4	31	4073.1(01)
T24N	R08W	20	Ear Mountain	WMA	4	31	4073.7(B)01
T24N	R13E	16	Citadel Rock	AFLP	4	19	4533.2(01)
T24N	R19W	04	Flathead Lake/Yellow Bay	SP	1	15	1531.2(01)
T24N	R19W	31	Flathead Lake	WHPA	1	15	1074.1(01)
T24N	R20W	07	Flathead Lake/Wild Horse Is	SP	1	15	1558.1(09)
T24N	R20W	07	Flathead Lake/Wild Horse Is	SP	1	15	1558.1(10)
T24N	R20W	08	Flathead Lake/Wild Horse Is	SP	1	15	1558.1(08)
T24N	R20W	12	Flathead Lake/Wild Horse Is	SP	1	15	1558.1(10)
T24N	R20W	17	Flathead Lake/Wild Horse Is	SP	1	15	1558.1(05)
T24N	R20W	17	Flathead Lake/Wild Horse Is	SP	1	15	1558.1(08)
T24N	R20W	18	Flathead Lake/Wild Horse Is	SP	1	15	1558.1(02)
T24N	R20W	18	Flathead Lake/Wild Horse Is	SP	1	15	1558.1(05)
T24N	R20W	18	Flathead Lake/Wild Horse Is	SP	1	15	1558.1(10)
T24N	R20W	18	Flathead Lake/Wild Horse Is	SP	1	15	1558.1(09)
T24N	R20W	18	Flathead Lake/Wild Horse Is	SP	1	15	1558.1(08)

MONTANA FISH, WILDLIFE AND PARKS
2003 LAND INVENTORY
TOWNSHIP, RANGE, SECTION INDEX

08/06/03

Town-ship	Range	Sec.	Site Name	Site Type	Region	County	File #
T24N	R20W	18	Flathead Lake/Wild Horse Is	SP	1	15	1558.1(06)
T24N	R20W	18	Flathead Lake/Wild Horse Is	SP	1	15	1558.1(03)
T24N	R20W	19	Flathead Lake/Wild Horse Is	SP	1	15	1558.1(03)
T24N	R20W	19	Flathead Lake/Wild Horse Is	SP	1	15	1558.1(05)
T24N	R20W	20	Flathead Lake/Wild Horse Is	SP	1	15	1558.1(05)
T24N	R21W	12	Flathead Lake/Wild Horse Is	SP	1	15	1558.1(01)
T24N	R21W	12	Flathead Lake/Wild Horse Is	SP	1	15	1558.1(04)
T24N	R21W	13	Flathead Lake/Wild Horse Is	SP	1	15	1558.1(01)
T24N	R21W	13	Flathead Lake/Wild Horse Is	SP	1	15	1558.1(02)
T24N	R21W	13	Flathead Lake/Wild Horse Is	SP	1	15	1558.1(07)
T24N	R21W	13	Flathead Lake/Wild Horse Is	SP	1	15	1558.1(03)
T24N	R21W	14	Flathead Lake/Wild Horse Is	SP	1	15	1558.1(02)
T24N	R21W	18	Elmo	FAS	1	15	1499.2(01)
T24N	R21W	27	Walstad Memorial	FAS	1	15	1544.1(01)
T24N	R21W	29	Flathead Lake/Big Arm	SP	1	15	1512.2(06)
T24N	R26W	05	Thompson-Fisher CE	WMA	1	35	1120.3(01)
T24N	R26W	05	Thompson-Fisher CE	WMA	1	56	1120.3(01)
T24N	R26W	05	Thompson-Fisher CE	WMA	1	07	1120.3(01)
T24N	R26W	06	Thompson-Fisher CE	WMA	1	35	1120.3(01)
T24N	R26W	06	Thompson-Fisher CE	WMA	1	56	1120.3(01)
T24N	R26W	06	Thompson-Fisher CE	WMA	1	07	1120.3(01)
T24N	R26W	07	Thompson-Fisher CE	WMA	1	35	1120.3(01)
T24N	R26W	07	Thompson-Fisher CE	WMA	1	56	1120.3(01)
T24N	R26W	07	Thompson-Fisher CE	WMA	1	07	1120.3(01)
T24N	R26W	08	Thompson-Fisher CE	WMA	1	35	1120.3(01)
T24N	R26W	08	Thompson-Fisher CE	WMA	1	07	1120.3(01)
T24N	R26W	08	Thompson-Fisher CE	WMA	1	56	1120.3(01)
T24N	R26W	09	Thompson-Fisher CE	WMA	1	35	1120.3(01)
T24N	R26W	09	Thompson-Fisher CE	WMA	1	07	1120.3(01)
T24N	R26W	09	Thompson-Fisher CE	WMA	1	56	1120.3(01)
T24N	R26W	17	Thompson-Fisher CE	WMA	1	35	1120.3(01)
T24N	R26W	17	Thompson-Fisher CE	WMA	1	07	1120.3(01)
T24N	R26W	17	Thompson-Fisher CE	WMA	1	56	1120.3(01)
T24N	R26W	18	Thompson-Fisher CE	WMA	1	35	1120.3(01)
T24N	R26W	18	Thompson-Fisher CE	WMA	1	07	1120.3(01)
T24N	R26W	18	Thompson-Fisher CE	WMA	1	56	1120.3(01)
T24N	R26W	19	Thompson-Fisher CE	WMA	1	35	1120.3(01)
T24N	R26W	19	Thompson-Fisher CE	WMA	1	56	1120.3(01)
T24N	R26W	19	Thompson-Fisher CE	WMA	1	07	1120.3(01)
T24N	R26W	20	Thompson-Fisher CE	WMA	1	35	1120.3(01)
T24N	R26W	20	Thompson-Fisher CE	WMA	1	56	1120.3(01)
T24N	R26W	20	Thompson-Fisher CE	WMA	1	07	1120.3(01)
T24N	R26W	29	Thompson-Fisher CE	WMA	1	35	1120.3(01)
T24N	R26W	29	Thompson-Fisher CE	WMA	1	56	1120.3(01)
T24N	R26W	29	Thompson-Fisher CE	WMA	1	07	1120.3(01)
T24N	R26W	30	Thompson-Fisher CE	WMA	1	35	1120.3(01)
T24N	R26W	30	Thompson-Fisher CE	WMA	1	56	1120.3(01)
T24N	R26W	30	Thompson-Fisher CE	WMA	1	07	1120.3(01)
T24N	R26W	31	Thompson-Fisher CE	WMA	1	35	1120.3(01)
T24N	R26W	31	Thompson-Fisher CE	WMA	1	07	1120.3(01)
T24N	R26W	31	Thompson-Fisher CE	WMA	1	56	1120.3(01)
T24N	R26W	32	Thompson-Fisher CE	WMA	1	35	1120.3(01)
T24N	R26W	32	Thompson-Fisher CE	WMA	1	07	1120.3(01)
T24N	R26W	32	Thompson-Fisher CE	WMA	1	56	1120.3(01)
T24N	R27W	01	Thompson-Fisher CE	WMA	1	35	1120.3(01)
T24N	R27W	01	Thompson-Fisher CE	WMA	1	07	1120.3(01)
T24N	R27W	01	Thompson-Fisher CE	WMA	1	56	1120.3(01)
T24N	R27W	02	Thompson-Fisher CE	WMA	1	35	1120.3(01)
T24N	R27W	02	Thompson-Fisher CE	WMA	1	07	1120.3(01)

MONTANA FISH, WILDLIFE AND PARKS
2003 LAND INVENTORY
TOWNSHIP, RANGE, SECTION INDEX

08/06/03

Town-ship	Range	Sec.	Site Name	Site Type	Region	County	File #
T24N	R27W	02	Thompson-Fisher CE	WMA	1	56	1120.3(01)
T24N	R27W	03	Thompson-Fisher CE	WMA	1	35	1120.3(01)
T24N	R27W	03	Thompson-Fisher CE	WMA	1	56	1120.3(01)
T24N	R27W	03	Thompson-Fisher CE	WMA	1	07	1120.3(01)
T24N	R27W	04	Thompson-Fisher CE	WMA	1	35	1120.3(01)
T24N	R27W	04	Thompson-Fisher CE	WMA	1	56	1120.3(01)
T24N	R27W	04	Thompson-Fisher CE	WMA	1	07	1120.3(01)
T24N	R27W	05	Thompson-Fisher CE	WMA	1	35	1120.3(01)
T24N	R27W	05	Thompson-Fisher CE	WMA	1	56	1120.3(01)
T24N	R27W	05	Thompson-Fisher CE	WMA	1	07	1120.3(01)
T24N	R27W	06	Thompson-Fisher CE	WMA	1	35	1120.3(01)
T24N	R27W	06	Thompson-Fisher CE	WMA	1	56	1120.3(01)
T24N	R27W	06	Thompson-Fisher CE	WMA	1	07	1120.3(01)
T24N	R27W	10	Thompson-Fisher CE	WMA	1	35	1120.3(01)
T24N	R27W	10	Thompson-Fisher CE	WMA	1	07	1120.3(01)
T24N	R27W	10	Thompson-Fisher CE	WMA	1	56	1120.3(01)
T24N	R27W	11	Thompson-Fisher CE	WMA	1	35	1120.3(01)
T24N	R27W	11	Thompson-Fisher CE	WMA	1	56	1120.3(01)
T24N	R27W	11	Thompson-Fisher CE	WMA	1	07	1120.3(01)
T24N	R27W	12	Thompson-Fisher CE	WMA	1	35	1120.3(01)
T24N	R27W	12	Thompson-Fisher CE	WMA	1	56	1120.3(01)
T24N	R27W	12	Thompson-Fisher CE	WMA	1	07	1120.3(01)
T24N	R27W	13	Thompson-Fisher CE	WMA	1	35	1120.3(01)
T24N	R27W	13	Thompson-Fisher CE	WMA	1	07	1120.3(01)
T24N	R27W	13	Thompson-Fisher CE	WMA	1	56	1120.3(01)
T24N	R27W	14	Thompson-Fisher CE	WMA	1	35	1120.3(01)
T24N	R27W	14	Thompson-Fisher CE	WMA	1	56	1120.3(01)
T24N	R27W	14	Thompson-Fisher CE	WMA	1	07	1120.3(01)
T24N	R27W	23	Thompson-Fisher CE	WMA	1	35	1120.3(01)
T24N	R27W	23	Thompson-Fisher CE	WMA	1	56	1120.3(01)
T24N	R27W	23	Thompson-Fisher CE	WMA	1	07	1120.3(01)
T24N	R27W	24	Thompson-Fisher CE	WMA	1	35	1120.3(01)
T24N	R27W	24	Thompson-Fisher CE	WMA	1	56	1120.3(01)
T24N	R27W	24	Thompson-Fisher CE	WMA	1	07	1120.3(01)
T24N	R27W	25	Thompson-Fisher CE	WMA	1	35	1120.3(01)
T24N	R27W	25	Thompson-Fisher CE	WMA	1	56	1120.3(01)
T24N	R27W	25	Thompson-Fisher CE	WMA	1	07	1120.3(01)
T24N	R27W	26	Thompson-Fisher CE	WMA	1	35	1120.3(01)
T24N	R27W	26	Thompson-Fisher CE	WMA	1	07	1120.3(01)
T24N	R27W	26	Thompson-Fisher CE	WMA	1	56	1120.3(01)
T24N	R27W	31	Thompson-Fisher CE	WMA	1	35	1120.3(01)
T24N	R27W	31	Thompson-Fisher CE	WMA	1	56	1120.3(01)
T24N	R27W	31	Thompson-Fisher CE	WMA	1	07	1120.3(01)
T24N	R27W	35	Thompson-Fisher CE	WMA	1	35	1120.3(01)
T24N	R27W	35	Thompson-Fisher CE	WMA	1	56	1120.3(01)
T24N	R27W	35	Thompson-Fisher CE	WMA	1	07	1120.3(01)
T24N	R31W	08	Noxon Rapids	AFLF	1	35	1825.2(01)
T24N	R31W	17	Noxon Rapids	AFLF	1	35	1825.2(01)
T24N	R34E	11	South Ranch CE	WMA	6	20	6075.3(01)
T24N	R34E	12	South Ranch CE	WMA	6	20	6075.3(01)
T24N	R34E	13	South Ranch CE	WMA	6	20	6075.3(01)
T24N	R34E	21	South Ranch CE	WMA	6	20	6075.3(01)
T24N	R34E	23	South Ranch CE	WMA	6	20	6075.3(01)
T24N	R34E	24	South Ranch CE	WMA	6	20	6075.3(01)
T24N	R34E	25	South Ranch CE	WMA	6	20	6075.3(01)
T24N	R34E	26	South Ranch CE	WMA	6	20	6075.3(01)
T24N	R34E	27	South Ranch CE	WMA	6	20	6075.3(01)
T24N	R34E	28	South Ranch CE	WMA	6	20	6075.3(01)
T24N	R34E	29	South Ranch CE	WMA	6	20	6075.3(01)

MONTANA FISH, WILDLIFE AND PARKS
2003 LAND INVENTORY
TOWNSHIP, RANGE, SECTION INDEX

08/06/03

Town-ship	Range	Sec.	Site Name	Site Type	Region	County	File #
T24N	R34E	30	South Ranch CE	WMA	6	20	6075.3(01)
T24N	R34E	31	South Ranch CE	WMA	6	20	6075.3(01)
T24N	R34E	34	South Ranch CE	WMA	6	20	6075.3(01)
T24N	R35E	02	South Ranch CE	WMA	6	20	6075.3(01)
T24N	R35E	05	South Ranch CE	WMA	6	20	6075.3(01)
T24N	R35E	06	South Ranch CE	WMA	6	20	6075.3(01)
T24N	R35E	07	South Ranch CE	WMA	6	20	6075.3(01)
T24N	R35E	08	South Ranch CE	WMA	6	20	6075.3(01)
T24N	R35E	10	South Ranch CE	WMA	6	20	6075.3(01)
T24N	R35E	11	South Ranch CE	WMA	6	20	6075.3(01)
T24N	R35E	12	South Ranch CE	WMA	6	20	6075.3(01)
T24N	R35E	13	South Ranch CE	WMA	6	20	6075.3(01)
T24N	R35E	14	South Ranch CE	WMA	6	20	6075.3(01)
T24N	R35E	15	South Ranch CE	WMA	6	20	6075.3(01)
T24N	R35E	17	South Ranch CE	WMA	6	20	6075.3(01)
T24N	R35E	18	South Ranch CE	WMA	6	20	6075.3(01)
T24N	R35E	19	South Ranch CE	WMA	6	20	6075.3(01)
T24N	R35E	20	South Ranch CE	WMA	6	20	6075.3(01)
T24N	R35E	21	South Ranch CE	WMA	6	20	6075.3(01)
T24N	R35E	22	South Ranch CE	WMA	6	20	6075.3(01)
T24N	R35E	23	South Ranch CE	WMA	6	20	6075.3(01)
T24N	R35E	24	South Ranch CE	WMA	6	20	6075.3(01)
T24N	R35E	25	South Ranch CE	WMA	6	20	6075.3(01)
T24N	R35E	26	South Ranch CE	WMA	6	20	6075.3(01)
T24N	R35E	27	South Ranch CE	WMA	6	20	6075.3(01)
T24N	R35E	28	South Ranch CE	WMA	6	20	6075.3(01)
T24N	R35E	30	South Ranch CE	WMA	6	20	6075.3(01)
T24N	R35E	33	South Ranch CE	WMA	6	20	6075.3(01)
T24N	R35E	34	South Ranch CE	WMA	6	20	6075.3(01)
T24N	R35E	35	South Ranch CE	WMA	6	20	6075.3(01)
T24N	R36E	18	South Ranch CE	WMA	6	20	6075.3(01)
T24N	R36E	19	South Ranch CE	WMA	6	20	6075.3(01)
T25N	R04E	10	Sheds Bridge	FAS	3	06	3263.6(B)01
T25N	R06W	36	Eureka Reservoir	FAA	4	31	4277.2(01)
T25N	R08W	03	Blackleaf	WMA	4	31	4077.1(01)
T25N	R08W	03	Blackleaf	WMA	4	31	4077.7(B)02
T25N	R08W	04	Blackleaf	WMA	4	31	4077.1(01)
T25N	R08W	04	Blackleaf	WMA	4	31	4077.7(B)02
T25N	R09E	12	Loma Bridge	FAS	4	19	4301.1(01)
T25N	R09E	12	Loma Bridge	FAS	4	19	4301.2(02)
T25N	R09E	13	Statewide Sikes Act MOUs	ADM	9	00	9800.8(01)
T25N	R09E	23	Statewide Sikes Act MOUs	ADM	9	00	9800.8(01)
T25N	R09E	24	Statewide Sikes Act MOUs	ADM	9	00	9800.8(01)
T25N	R10E	18	Statewide Sikes Act MOUs	ADM	9	00	9800.8(01)
T25N	R10E	19	Statewide Sikes Act MOUs	ADM	9	00	9800.8(01)
T25N	R10E	20	Statewide Sikes Act MOUs	ADM	9	00	9800.8(01)
T25N	R10E	21	Statewide Sikes Act MOUs	ADM	9	00	9800.8(01)
T25N	R10E	30	Statewide Sikes Act MOUs	ADM	9	00	9800.8(01)
T25N	R20W	04	Flathead Lake/West Shore	SP	1	07	1529.1(01)
T25N	R20W	04	Flathead Lake/West Shore	SP	1	07	1529.1(02)
T25N	R20W	04	Flathead Lake/West Shore	SP	1	07	1529.8(01)
T25N	R20W	04	Flathead Lake/West Shore	SP	1	07	1529.5(02)
T25N	R20W	10	Flathead Lake	WHPA	1	15	1074.1(04)
T25N	R20W	15	Flathead Lake	WHPA	1	15	1074.1(05)
T25N	R20W	20	Flathead Lake	WHPA	1	15	1074.1(02)
T25N	R20W	21	Flathead Lake	WHPA	1	15	1074.1(02)
T25N	R20W	22	Flathead Lake	WHPA	1	15	1074.1(02)
T25N	R20W	27	Flathead Lake	WHPA	1	15	1074.1(02)
T25N	R22W	11	Lake Mary Ronan Spawning Sta.	HTC	1	15	1223.2(01)

MONTANA FISH, WILDLIFE AND PARKS
2003 LAND INVENTORY
TOWNSHIP, RANGE, SECTION INDEX

08/06/03

Town-ship	Range	Sec.	Site Name	Site Type	Region	County	File #
T25N	R22W	13	Lake Mary Ronan	SP	1	15	1535.1(01)
T25N	R22W	13	Lake Mary Ronan	SP	1	15	1535.1(02)
T25N	R22W	13	Lake Mary Ronan	SP	1	15	1535.5(01)
T25N	R22W	13	Lake Mary Ronan	SP	1	15	1535.6(A)01
T25N	R22W	15	Lake Mary Ronan Spawning Sta.	HTC	1	15	1223.2(02)
T25N	R26W	18	Thompson-Fisher CE	WMA	1	35	1120.3(01)
T25N	R26W	18	Thompson-Fisher CE	WMA	1	07	1120.3(01)
T25N	R26W	18	Thompson-Fisher CE	WMA	1	56	1120.3(01)
T25N	R26W	19	Thompson-Fisher CE	WMA	1	35	1120.3(01)
T25N	R26W	19	Thompson-Fisher CE	WMA	1	56	1120.3(01)
T25N	R26W	19	Thompson-Fisher CE	WMA	1	07	1120.3(01)
T25N	R26W	20	Thompson-Fisher CE	WMA	1	35	1120.3(01)
T25N	R26W	20	Thompson-Fisher CE	WMA	1	56	1120.3(01)
T25N	R26W	20	Thompson-Fisher CE	WMA	1	07	1120.3(01)
T25N	R26W	21	Thompson-Fisher CE	WMA	1	35	1120.3(01)
T25N	R26W	21	Thompson-Fisher CE	WMA	1	56	1120.3(01)
T25N	R26W	21	Thompson-Fisher CE	WMA	1	07	1120.3(01)
T25N	R26W	27	Thompson-Fisher CE	WMA	1	35	1120.3(01)
T25N	R26W	27	Thompson-Fisher CE	WMA	1	07	1120.3(01)
T25N	R26W	27	Thompson-Fisher CE	WMA	1	56	1120.3(01)
T25N	R26W	28	Thompson-Fisher CE	WMA	1	35	1120.3(01)
T25N	R26W	28	Thompson-Fisher CE	WMA	1	56	1120.3(01)
T25N	R26W	28	Thompson-Fisher CE	WMA	1	07	1120.3(01)
T25N	R26W	29	Thompson-Fisher CE	WMA	1	35	1120.3(01)
T25N	R26W	29	Thompson-Fisher CE	WMA	1	56	1120.3(01)
T25N	R26W	29	Thompson-Fisher CE	WMA	1	07	1120.3(01)
T25N	R26W	30	Thompson-Fisher CE	WMA	1	35	1120.3(01)
T25N	R26W	30	Thompson-Fisher CE	WMA	1	56	1120.3(01)
T25N	R26W	30	Thompson-Fisher CE	WMA	1	07	1120.3(01)
T25N	R26W	31	Thompson-Fisher CE	WMA	1	35	1120.3(01)
T25N	R26W	31	Thompson-Fisher CE	WMA	1	07	1120.3(01)
T25N	R26W	31	Thompson-Fisher CE	WMA	1	56	1120.3(01)
T25N	R26W	32	Thompson-Fisher CE	WMA	1	35	1120.3(01)
T25N	R26W	32	Thompson-Fisher CE	WMA	1	07	1120.3(01)
T25N	R26W	32	Thompson-Fisher CE	WMA	1	56	1120.3(01)
T25N	R26W	33	Thompson-Fisher CE	WMA	1	35	1120.3(01)
T25N	R26W	33	Thompson-Fisher CE	WMA	1	07	1120.3(01)
T25N	R26W	33	Thompson-Fisher CE	WMA	1	56	1120.3(01)
T25N	R27W	02	Thompson-Fisher CE	WMA	1	35	1120.3(01)
T25N	R27W	02	Thompson-Fisher CE	WMA	1	56	1120.3(01)
T25N	R27W	02	Thompson-Fisher CE	WMA	1	07	1120.3(01)
T25N	R27W	03	Thompson-Fisher CE	WMA	1	35	1120.3(01)
T25N	R27W	03	Thompson-Fisher CE	WMA	1	56	1120.3(01)
T25N	R27W	03	Thompson-Fisher CE	WMA	1	07	1120.3(01)
T25N	R27W	04	Thompson-Fisher CE	WMA	1	35	1120.3(01)
T25N	R27W	04	Thompson-Fisher CE	WMA	1	56	1120.3(01)
T25N	R27W	04	Thompson-Fisher CE	WMA	1	07	1120.3(01)
T25N	R27W	05	Thompson-Fisher CE	WMA	1	35	1120.3(01)
T25N	R27W	05	Thompson-Fisher CE	WMA	1	07	1120.3(01)
T25N	R27W	05	Thompson-Fisher CE	WMA	1	56	1120.3(01)
T25N	R27W	07	Thompson-Fisher CE	WMA	1	35	1120.3(01)
T25N	R27W	07	Thompson-Fisher CE	WMA	1	56	1120.3(01)
T25N	R27W	07	Thompson-Fisher CE	WMA	1	07	1120.3(01)
T25N	R27W	08	Thompson-Fisher CE	WMA	1	35	1120.3(01)
T25N	R27W	08	Thompson-Fisher CE	WMA	1	56	1120.3(01)
T25N	R27W	08	Thompson-Fisher CE	WMA	1	07	1120.3(01)
T25N	R27W	09	Thompson-Fisher CE	WMA	1	35	1120.3(01)
T25N	R27W	09	Thompson-Fisher CE	WMA	1	07	1120.3(01)
T25N	R27W	09	Thompson-Fisher CE	WMA	1	56	1120.3(01)

MONTANA FISH, WILDLIFE AND PARKS
2003 LAND INVENTORY
TOWNSHIP, RANGE, SECTION INDEX

08/06/03

Town-ship	Range	Sec.	Site Name	Site Type	Region	County	File #
T25N	R27W	10	Thompson-Fisher CE	WMA	1	35	1120.3(01)
T25N	R27W	10	Thompson-Fisher CE	WMA	1	07	1120.3(01)
T25N	R27W	10	Thompson-Fisher CE	WMA	1	56	1120.3(01)
T25N	R27W	11	Thompson-Fisher CE	WMA	1	35	1120.3(01)
T25N	R27W	11	Thompson-Fisher CE	WMA	1	56	1120.3(01)
T25N	R27W	11	Thompson-Fisher CE	WMA	1	07	1120.3(01)
T25N	R27W	13	Thompson-Fisher CE	WMA	1	35	1120.3(01)
T25N	R27W	13	Thompson-Fisher CE	WMA	1	07	1120.3(01)
T25N	R27W	13	Thompson-Fisher CE	WMA	1	56	1120.3(01)
T25N	R27W	14	Thompson-Fisher CE	WMA	1	35	1120.3(01)
T25N	R27W	14	Thompson-Fisher CE	WMA	1	56	1120.3(01)
T25N	R27W	14	Thompson-Fisher CE	WMA	1	07	1120.3(01)
T25N	R27W	15	Thompson-Fisher CE	WMA	1	35	1120.3(01)
T25N	R27W	15	Thompson-Fisher CE	WMA	1	07	1120.3(01)
T25N	R27W	15	Thompson-Fisher CE	WMA	1	56	1120.3(01)
T25N	R27W	17	Thompson-Fisher CE	WMA	1	35	1120.3(01)
T25N	R27W	17	Thompson-Fisher CE	WMA	1	56	1120.3(01)
T25N	R27W	17	Thompson-Fisher CE	WMA	1	07	1120.3(01)
T25N	R27W	18	Thompson-Fisher CE	WMA	1	35	1120.3(01)
T25N	R27W	18	Thompson-Fisher CE	WMA	1	56	1120.3(01)
T25N	R27W	18	Thompson-Fisher CE	WMA	1	07	1120.3(01)
T25N	R27W	19	Thompson-Fisher CE	WMA	1	35	1120.3(01)
T25N	R27W	19	Thompson-Fisher CE	WMA	1	07	1120.3(01)
T25N	R27W	19	Thompson-Fisher CE	WMA	1	56	1120.3(01)
T25N	R27W	20	Thompson-Fisher CE	WMA	1	35	1120.3(01)
T25N	R27W	20	Thompson-Fisher CE	WMA	1	56	1120.3(01)
T25N	R27W	20	Thompson-Fisher CE	WMA	1	07	1120.3(01)
T25N	R27W	21	Thompson-Fisher CE	WMA	1	35	1120.3(01)
T25N	R27W	21	Thompson-Fisher CE	WMA	1	56	1120.3(01)
T25N	R27W	21	Thompson-Fisher CE	WMA	1	07	1120.3(01)
T25N	R27W	22	Thompson-Fisher CE	WMA	1	35	1120.3(01)
T25N	R27W	22	Thompson-Fisher CE	WMA	1	56	1120.3(01)
T25N	R27W	22	Thompson-Fisher CE	WMA	1	07	1120.3(01)
T25N	R27W	23	Thompson-Fisher CE	WMA	1	35	1120.3(01)
T25N	R27W	23	Thompson-Fisher CE	WMA	1	07	1120.3(01)
T25N	R27W	23	Thompson-Fisher CE	WMA	1	56	1120.3(01)
T25N	R27W	24	Thompson-Fisher CE	WMA	1	35	1120.3(01)
T25N	R27W	24	Thompson-Fisher CE	WMA	1	56	1120.3(01)
T25N	R27W	24	Thompson-Fisher CE	WMA	1	07	1120.3(01)
T25N	R27W	25	Thompson-Fisher CE	WMA	1	35	1120.3(01)
T25N	R27W	25	Thompson-Fisher CE	WMA	1	07	1120.3(01)
T25N	R27W	25	Thompson-Fisher CE	WMA	1	56	1120.3(01)
T25N	R27W	26	Thompson-Fisher CE	WMA	1	35	1120.3(01)
T25N	R27W	26	Thompson-Fisher CE	WMA	1	07	1120.3(01)
T25N	R27W	26	Thompson-Fisher CE	WMA	1	56	1120.3(01)
T25N	R27W	27	Thompson-Fisher CE	WMA	1	35	1120.3(01)
T25N	R27W	27	Thompson-Fisher CE	WMA	1	07	1120.3(01)
T25N	R27W	27	Thompson-Fisher CE	WMA	1	56	1120.3(01)
T25N	R27W	28	Thompson-Fisher CE	WMA	1	35	1120.3(01)
T25N	R27W	28	Thompson-Fisher CE	WMA	1	07	1120.3(01)
T25N	R27W	28	Thompson-Fisher CE	WMA	1	56	1120.3(01)
T25N	R27W	29	Thompson-Fisher CE	WMA	1	35	1120.3(01)
T25N	R27W	29	Thompson-Fisher CE	WMA	1	56	1120.3(01)
T25N	R27W	29	Thompson-Fisher CE	WMA	1	07	1120.3(01)
T25N	R27W	30	Thompson-Fisher CE	WMA	1	35	1120.3(01)
T25N	R27W	30	Thompson-Fisher CE	WMA	1	56	1120.3(01)
T25N	R27W	30	Thompson-Fisher CE	WMA	1	07	1120.3(01)
T25N	R27W	31	Thompson-Fisher CE	WMA	1	35	1120.3(01)
T25N	R27W	31	Thompson-Fisher CE	WMA	1	56	1120.3(01)

MONTANA FISH, WILDLIFE AND PARKS
2003 LAND INVENTORY
TOWNSHIP, RANGE, SECTION INDEX

08/06/03

Town-ship	Range	Sec.	Site Name	Site Type	Region	County	File #
T25N	R27W	31	Thompson-Fisher CE	WMA	1	07	1120.3(01)
T25N	R27W	32	Thompson-Fisher CE	WMA	1	35	1120.3(01)
T25N	R27W	32	Thompson-Fisher CE	WMA	1	07	1120.3(01)
T25N	R27W	32	Thompson-Fisher CE	WMA	1	56	1120.3(01)
T25N	R27W	33	Thompson-Fisher CE	WMA	1	35	1120.3(01)
T25N	R27W	33	Thompson-Fisher CE	WMA	1	56	1120.3(01)
T25N	R27W	33	Thompson-Fisher CE	WMA	1	07	1120.3(01)
T25N	R27W	34	Thompson-Fisher CE	WMA	1	35	1120.3(01)
T25N	R27W	34	Thompson-Fisher CE	WMA	1	56	1120.3(01)
T25N	R27W	34	Thompson-Fisher CE	WMA	1	07	1120.3(01)
T25N	R27W	35	Thompson-Fisher CE	WMA	1	35	1120.3(01)
T25N	R27W	35	Thompson-Fisher CE	WMA	1	07	1120.3(01)
T25N	R27W	35	Thompson-Fisher CE	WMA	1	56	1120.3(01)
T25N	R35E	27	South Ranch CE	WMA	6	20	6075.3(01)
T25N	R35E	28	South Ranch CE	WMA	6	20	6075.3(01)
T25N	R35E	29	South Ranch CE	WMA	6	20	6075.3(01)
T25N	R35E	33	South Ranch CE	WMA	6	20	6075.3(01)
T25N	R35E	34	South Ranch CE	WMA	6	20	6075.3(01)
T26N	R03W	19	Arod Lake	FAS	4	31	4222.2(02)
T26N	R03W	19	Arod Lake	FAS	4	31	4222.2(05)
T26N	R03W	26	Arod Lake	FAS	4	31	4222.2(06)
T26N	R03W	30	Arod Lake	FAS	4	31	4222.2(01)
T26N	R03W	30	Arod Lake	FAS	4	31	4222.2(03)
T26N	R03W	30	Arod Lake	FAS	4	31	4222.2(04)
T26N	R06W	29	Bynum Reservoir	FAA	4	31	4289.2(01)
T26N	R06W	29	Bynum Reservoir	FAA	4	31	4289.2(04)
T26N	R06W	32	Bynum Reservoir	FAA	4	31	4289.2(02)
T26N	R06W	32	Bynum Reservoir	FAA	4	31	4289.2(05)
T26N	R06W	32	Bynum Reservoir	FAA	4	31	4289.2(06)
T26N	R06W	32	Bynum Reservoir	FAA	4	31	4289.2(07)
T26N	R08W	07	Blackleaf	WMA	4	31	4077.1(08)
T26N	R08W	07	Blackleaf	WMA	4	31	4077.7(B)03
T26N	R08W	07	Blackleaf	WMA	4	31	4077.7(B)02
T26N	R08W	08	Blackleaf	WMA	4	31	4077.1(05)
T26N	R08W	08	Blackleaf	WMA	4	31	4077.7(B)02
T26N	R08W	08	Blackleaf	WMA	4	31	4077.7(B)03
T26N	R08W	08	Blackleaf	WMA	4	31	4077.1(08)
T26N	R08W	09	Blackleaf	WMA	4	31	4077.1(05)
T26N	R08W	09	Blackleaf	WMA	4	31	4077.7(B)02
T26N	R08W	09	Blackleaf	WMA	4	31	4077.7(B)03
T26N	R08W	10	Blackleaf	WMA	4	31	4077.1(05)
T26N	R08W	10	Blackleaf	WMA	4	31	4077.2(02)
T26N	R08W	10	Blackleaf	WMA	4	31	4077.7(B)03
T26N	R08W	10	Blackleaf	WMA	4	31	4077.7(B)02
T26N	R08W	10	Blackleaf	WMA	4	31	4077.2(06)
T26N	R08W	14	Blackleaf	WMA	4	31	4077.1(07)
T26N	R08W	14	Blackleaf	WMA	4	31	4077.2(06)
T26N	R08W	14	Blackleaf	WMA	4	31	4077.7(B)02
T26N	R08W	15	Blackleaf	WMA	4	31	4077.1(05)
T26N	R08W	15	Blackleaf	WMA	4	31	4077.7(B)03
T26N	R08W	15	Blackleaf	WMA	4	31	4077.2(06)
T26N	R08W	15	Blackleaf	WMA	4	31	4077.7(B)02
T26N	R08W	15	Blackleaf	WMA	4	31	4077.1(07)
T26N	R08W	16	Blackleaf	WMA	4	31	4077.1(07)
T26N	R08W	16	Blackleaf	WMA	4	31	4077.7(B)02
T26N	R08W	16	Blackleaf	WMA	4	31	4077.7(B)03
T26N	R08W	16	Blackleaf	WMA	4	31	4077.2(05)
T26N	R08W	16	Blackleaf	WMA	4	31	4077.2(04)
T26N	R08W	16	Blackleaf	WMA	4	31	4077.2(01)

MONTANA FISH, WILDLIFE AND PARKS
2003 LAND INVENTORY
TOWNSHIP, RANGE, SECTION INDEX

08/06/03

Town-ship	Range	Sec.	Site Name	Site Type	Region	County	File #
T26N	R08W	17	Blackleaf	WMA	4	31	4077.1(07)
T26N	R08W	17	Blackleaf	WMA	4	31	4077.2(02)
T26N	R08W	17	Blackleaf	WMA	4	31	4077.7(B)03
T26N	R08W	17	Blackleaf	WMA	4	31	4077.7(B)02
T26N	R08W	17	Blackleaf	WMA	4	31	4077.1(08)
T26N	R08W	18	Blackleaf	WMA	4	31	4077.1(08)
T26N	R08W	18	Blackleaf	WMA	4	31	4077.7(B)03
T26N	R08W	18	Blackleaf	WMA	4	31	4077.7(B)02
T26N	R08W	19	Blackleaf	WMA	4	31	4077.1(02)
T26N	R08W	19	Blackleaf	WMA	4	31	4077.1(03)
T26N	R08W	19	Blackleaf	WMA	4	31	4077.1(06)
T26N	R08W	20	Blackleaf	WMA	4	31	4077.1(01)
T26N	R08W	20	Blackleaf	WMA	4	31	4077.7(B)02
T26N	R08W	20	Blackleaf	WMA	4	31	4077.1(07)
T26N	R08W	21	Blackleaf	WMA	4	31	4077.1(01)
T26N	R08W	22	Blackleaf	WMA	4	31	4077.1(01)
T26N	R08W	22	Blackleaf	WMA	4	31	4077.6(B)01
T26N	R08W	22	Blackleaf	WMA	4	31	4077.1(07)
T26N	R08W	23	Blackleaf	WMA	4	31	4077.1(07)
T26N	R08W	23	Blackleaf	WMA	4	31	4077.7(B)02
T26N	R08W	26	Blackleaf	WMA	4	31	4077.1(01)
T26N	R08W	26	Blackleaf	WMA	4	31	4077.6(B)01
T26N	R08W	26	Blackleaf	WMA	4	31	4077.9(01)
T26N	R08W	26	Blackleaf	WMA	4	31	4077.7(B)02
T26N	R08W	26	Blackleaf	WMA	4	31	4077.5(01)
T26N	R08W	27	Blackleaf	WMA	4	31	4077.1(01)
T26N	R08W	27	Blackleaf	WMA	4	31	4077.7(D)02
T26N	R08W	27	Blackleaf	WMA	4	31	4077.6(B)01
T26N	R08W	27	Blackleaf	WMA	4	31	4077.7(B)02
T26N	R08W	28	Blackleaf	WMA	4	31	4077.1(01)
T26N	R08W	28	Blackleaf	WMA	4	31	4077.7(B)02
T26N	R08W	28	Blackleaf	WMA	4	31	4077.7(D)02
T26N	R08W	29	Blackleaf	WMA	4	31	4077.1(01)
T26N	R08W	29	Blackleaf	WMA	4	31	4077.7(B)02
T26N	R08W	30	Blackleaf	WMA	4	31	4077.1(01)
T26N	R08W	30	Blackleaf	WMA	4	31	4077.1(03)
T26N	R08W	31	Blackleaf	WMA	4	31	4077.1(01)
T26N	R08W	32	Blackleaf	WMA	4	31	4077.1(01)
T26N	R08W	33	Blackleaf	WMA	4	31	4077.1(01)
T26N	R08W	33	Blackleaf	WMA	4	31	4077.7(B)02
T26N	R08W	33	Blackleaf	WMA	4	31	4077.7(D)02
T26N	R08W	34	Blackleaf	WMA	4	31	4077.1(01)
T26N	R08W	34	Blackleaf	WMA	4	31	4077.6(B)01
T26N	R08W	34	Blackleaf	WMA	4	31	4077.8(04)
T26N	R08W	34	Blackleaf	WMA	4	31	4077.7(D)02
T26N	R08W	34	Blackleaf	WMA	4	31	4077.7(B)02
T26N	R12E	35	Wilson Donation	AFLP	4	19	4805.1(01)
T26N	R19W	02	Swan River	FAA	1	15	1285.1(01)
T26N	R19W	10	Loon Lake/Ferndale	FAS	1	15	1303.1(01)
T26N	R19W	10	Loon Lake/Ferndale	FAS	1	15	1303.2(01)
T26N	R19W	14	Swan Lake	WHPA	1	15	1081.1(01)
T26N	R19W	15	Horseshoe Lake/Ferndale	FAA	1	15	1334.1(01)
T26N	R19W	19	Woods Bay	FAS	1	15	1537.1(01)
T26N	R19W	19	Woods Bay	FAS	1	15	1537.5(01)
T26N	R25W	04	Thompson Chain of Lakes	FAA	1	07	1310.1(05)
T26N	R25W	04	Thompson Chain of Lakes	FAA	1	07	1310.1(10)
T26N	R25W	04	Thompson Chain of Lakes	FAA	1	07	1310.2(02)
T26N	R25W	05	Thompson Chain of Lakes	FAA	1	07	1310.1(05)
T26N	R25W	05	Thompson Chain of Lakes	FAA	1	07	1310.6(B)01

MONTANA FISH, WILDLIFE AND PARKS
2003 LAND INVENTORY
TOWNSHIP, RANGE, SECTION INDEX

08/06/03

Town-ship	Range	Sec.	Site Name	Site Type	Region	County	File #
T26N	R25W	05	Thompson Chain of Lakes	FAA	1	07	1310.5(08)
T26N	R25W	06	Thompson Chain of Lakes	FAA	1	07	1310.1(05)
T26N	R25W	06	Thompson Chain of Lakes	FAA	1	07	1310.5(08)
T26N	R25W	06	Thompson Chain of Lakes	FAA	1	07	1310.1(11)
T26N	R25W	09	Thompson Chain of Lakes	FAA	1	07	1310.1(05)
T26N	R25W	?	Thompson Chain of Lakes	FAA	1	00	1310.8(01)
T26N	R26W	01	Thompson Chain of Lakes	FAA	1	07	1310.1(05)
T26N	R26W	01	Thompson Chain of Lakes	FAA	1	56	1310.7(B)01
T26N	R26W	01	Thompson Chain of Lakes	FAA	1	07	1310.5(08)
T26N	R27W	03	Thompson Chain of Lakes	FAA	1	56	1310.1(04)
T26N	R27W	03	Logan	SP	1	56	1539.6(A)01
T26N	R27W	03	Logan	SP	1	56	1539.5(02)
T26N	R27W	03	Logan	SP	1	56	1539.5(01)
T26N	R27W	03	Logan	SP	1	56	1539.2(01)
T26N	R27W	03	Logan	SP	1	56	1539.1(01)
T26N	R27W	03	Thompson Chain of Lakes	FAA	1	56	1310.7(B)01
T26N	R27W	03	Thompson Chain of Lakes	FAA	1	56	1310.6(A)04
T26N	R27W	03	Thompson Chain of Lakes	FAA	1	56	1310.5(05)
T26N	R27W	04	Thompson Chain of Lakes	FAA	1	56	1310.1(04)
T26N	R27W	04	Thompson Chain of Lakes	FAA	1	56	1310.5(05)
T26N	R27W	04	Thompson Chain of Lakes	FAA	1	56	1310.7(B)01
T26N	R27W	04	Thompson Chain of Lakes	FAA	1	56	1310.5(09)
T26N	R27W	04	Thompson Chain of Lakes	FAA	1	56	1310.8(03)
T26N	R27W	05	Thompson Chain of Lakes	FAA	1	56	1310.1(04)
T26N	R27W	09	Thompson Chain of Lakes	FAA	1	56	1310.1(04)
T26N	R27W	09	Thompson Chain of Lakes	FAA	1	56	1310.5(09)
T26N	R27W	09	Thompson Chain of Lakes	FAA	1	56	1310.6(A)01
T26N	R27W	10	Logan	SP	1	56	1539.2(01)
T26N	R27W	11	Thompson Chain of Lakes	FAA	1	56	1310.1(03)
T26N	R27W	11	Thompson Chain of Lakes	FAA	1	56	1310.1(04)
T26N	R27W	11	Thompson Chain of Lakes	FAA	1	56	1310.5(06)
T26N	R27W	11	Thompson Chain of Lakes	FAA	1	56	1310.5(09)
T26N	R27W	11	Thompson Chain of Lakes	FAA	1	56	1310.8(03)
T26N	R27W	11	Thompson Chain of Lakes	FAA	1	56	1310.7(B)01
T26N	R27W	11	Thompson Chain of Lakes	FAA	1	56	1310.7(B)01
T26N	R27W	11	Thompson Chain of Lakes	FAA	1	56	1310.5(07)
T26N	R27W	12	Thompson Chain of Lakes	FAA	1	56	1310.1(09)
T26N	R27W	13	Thompson Chain of Lakes	FAA	1	35	1310.1(06)
T26N	R27W	13	Thompson Chain of Lakes	FAA	1	56	1310.7(B)01
T26N	R27W	14	Thompson Chain of Lakes	FAA	1	35	1310.1(08)
T26N	R27W	34	Thompson-Fisher CE	WMA	1	35	1120.3(01)
T26N	R27W	34	Thompson-Fisher CE	WMA	1	56	1120.3(01)
T26N	R27W	34	Thompson-Fisher CE	WMA	1	07	1120.3(01)
T26N	R40E	26	Duck Creek	FAS	6	20	6310.2(01)
T26N	R41E	?	Fort Peck Office	ADMF	6	20	6002.2(01)
T27N	R20W	02	Rose Creek Hatchery Site	HTC	1	07	1211.1(01)
T27N	R20W	23	Sportsman's Bridge	FAS	1	07	1341.1(01)
T27N	R20W	23	Sportsman's Bridge	FAS	1	07	1341.6(B)01
T27N	R20W	23	Sportsman's Bridge	FAS	1	07	1341.2(01)
T27N	R20W	36	Big Fork	FAS	1	07	1311.1(01)
T27N	R20W	36	Big Fork	FAS	1	07	1311.2(01)
T27N	R20W	36	Flathead Lake/Wayfarers	SP	1	07	1540.1(01)
T27N	R20W	36	Flathead Lake/Wayfarers	SP	1	07	1540.2(01)
T27N	R20W	36	Flathead Lake/Wayfarers	SP	1	07	1540.2(03)
T27N	R20W	36	Flathead Lake/Wayfarers	SP	1	07	1540.2(04)
T27N	R20W	36	Flathead Lake/Wayfarers	SP	1	07	1540.2(02)
T27N	R20W	?	Flathead Lake/Wayfarers	SP	1	07	1540.6(A)01
T27N	R21W	26	Somers	FAS	1	07	1561.2(01)
T27N	R21W	34	Flathead Lake Salmon Hatchery	HTC	1	07	1208.1(02)

MONTANA FISH, WILDLIFE AND PARKS
2003 LAND INVENTORY
TOWNSHIP, RANGE, SECTION INDEX

08/06/03

Town-ship	Range	Sec.	Site Name	Site Type	Region	County	File #
T27N	R21W	34	Flathead Lake Salmon Hatchery	HTC	1	07	1208.2(02)
T27N	R21W	34	Flathead Lake Salmon Hatchery	HTC	1	07	1208.2(03)
T27N	R21W	34	Flathead Lake Salmon Hatchery	HTC	1	07	1208.2(05)
T27N	R21W	34	Flathead Lake Salmon Hatchery	HTC	1	07	1208.2(04)
T27N	R21W	35	Flathead Lake Salmon Hatchery	HTC	1	07	1208.1(01)
T27N	R21W	35	Flathead Lake Salmon Hatchery	HTC	1	07	1208.6(B)01
T27N	R21W	35	Flathead Lake Salmon Hatchery	HTC	1	07	1208.6(A)01
T27N	R21W	35	Flathead Lake Salmon Hatchery	HTC	1	07	1208.2(10)
T27N	R21W	35	Flathead Lake Salmon Hatchery	HTC	1	07	1208.1(03)
T27N	R21W	35	Flathead Lake Salmon Hatchery	HTC	1	07	1208.2(06)
T27N	R21W	35	Flathead Lake Salmon Hatchery	HTC	1	07	1208.2(07)
T27N	R21W	35	Flathead Lake Salmon Hatchery	HTC	1	07	1208.2(09)
T27N	R21W	35	Flathead Lake Salmon Hatchery	HTC	1	07	1208.2(08)
T27N	R21W	35	Flathead Lake Salmon Hatchery	HTC	1	07	1208.2(01)
T27N	R22W	09	Smith Lake	FAS	1	07	1265.1(01)
T27N	R23W	15	Ashley Creek	FAS	1	07	1264.2(01)
T27N	R23W	31	Rogers Lake Spawn Station	HTC	1	07	1213.2(01)
T27N	R24W	05	Little Bitterroot Lake Park	AFLP	1	07	1503.1(02)
T27N	R24W	06	Little Bitterroot Lake Park	AFLP	1	07	1503.2(03)
T27N	R27W	19	Thompson Chain of Lakes	FAA	1	56	1310.1(04)
T27N	R27W	19	Thompson Chain of Lakes	FAA	1	56	1310.6(A)03
T27N	R27W	19	Thompson Chain of Lakes	FAA	1	56	1310.5(03)
T27N	R27W	29	Thompson Chain of Lakes	FAA	1	56	1310.1(04)
T27N	R27W	29	Thompson Chain of Lakes	FAA	1	56	1310.7(B)01
T27N	R27W	29	Thompson Chain of Lakes	FAA	1	56	1310.5(09)
T27N	R27W	29	Thompson Chain of Lakes	FAA	1	56	1310.5(04)
T27N	R27W	30	Thompson Chain of Lakes	FAA	1	56	1310.1(01)
T27N	R27W	30	Thompson Chain of Lakes	FAA	1	56	1310.8(03)
T27N	R27W	31	Thompson Chain of Lakes	FAA	1	56	1310.1(04)
T27N	R27W	32	Thompson Chain of Lakes	FAA	1	56	1310.1(02)
T27N	R27W	32	Thompson Chain of Lakes	FAA	1	56	1310.1(07)
T27N	R27W	32	Thompson Chain of Lakes	FAA	1	56	1310.2(01)
T27N	R27W	32	Thompson Chain of Lakes	FAA	1	56	1310.1(09)
T27N	R27W	33	Thompson Chain of Lakes	FAA	1	56	1310.1(04)
T27N	R27W	33	Thompson Chain of Lakes	FAA	1	56	1310.7(B)01
T27N	R27W	33	Thompson Chain of Lakes	FAA	1	56	1310.5(05)
T27N	R28W	22	Thompson Chain of Lakes	FAA	1	56	1310.1(04)
T27N	R28W	22	Thompson Chain of Lakes	FAA	1	56	1310.6(A)02
T27N	R28W	22	Thompson Chain of Lakes	FAA	1	56	1310.1(09)
T27N	R28W	22	Thompson Chain of Lakes	FAA	1	56	1310.5(09)
T27N	R28W	22	Thompson Chain of Lakes	FAA	1	56	1310.5(01)
T27N	R28W	23	Horseshoe Lake	WHPA	1	56	1050.1(01)
T27N	R28W	23	Thompson Chain of Lakes	FAA	1	56	1310.7(B)03
T27N	R28W	23	Thompson Chain of Lakes	FAA	1	56	1310.1(04)
T27N	R28W	23	Thompson Chain of Lakes	FAA	1	56	1310.5(02)
T27N	R28W	24	Thompson Chain of Lakes	FAA	1	56	1310.1(04)
T27N	R28W	24	Thompson Chain of Lakes	FAA	1	56	1310.1(09)
T27N	R28W	24	Thompson Chain of Lakes	FAA	1	56	1310.5(02)
T27N	R28W	25	Thompson Chain of Lakes	FAA	1	56	1310.1(04)
T27N	R28W	26	Thompson Chain of Lakes	FAA	1	56	1310.1(04)
T27N	R28W	26	Thompson Chain of Lakes	FAA	1	56	1310.5(09)
T27N	R28W	26	Thompson Chain of Lakes	FAA	1	56	1310.1(09)
T27N	R28W	27	Thompson Chain of Lakes	FAA	1	56	1310.1(04)
T27N	R28W	27	Thompson Chain of Lakes	FAA	1	56	1310.5(09)
T27N	R29W	02	Thompson-Fisher CE	WMA	1	35	1120.3(01)
T27N	R29W	02	Thompson-Fisher CE	WMA	1	56	1120.3(01)
T27N	R29W	02	Thompson-Fisher CE	WMA	1	07	1120.3(01)
T27N	R29W	03	Thompson-Fisher CE	WMA	1	35	1120.3(01)
T27N	R29W	03	Thompson-Fisher CE	WMA	1	07	1120.3(01)

MONTANA FISH, WILDLIFE AND PARKS
2003 LAND INVENTORY
TOWNSHIP, RANGE, SECTION INDEX

08/06/03

Town-ship	Range	Sec.	Site Name	Site Type	Region	County	File #
T27N	R29W	03	Thompson-Fisher CE	WMA	1	56	1120.3(01)
T27N	R29W	04	Thompson-Fisher CE	WMA	1	35	1120.3(01)
T27N	R29W	04	Thompson-Fisher CE	WMA	1	56	1120.3(01)
T27N	R29W	04	Thompson-Fisher CE	WMA	1	07	1120.3(01)
T27N	R29W	05	Thompson-Fisher CE	WMA	1	35	1120.3(01)
T27N	R29W	05	Thompson-Fisher CE	WMA	1	07	1120.3(01)
T27N	R29W	05	Thompson-Fisher CE	WMA	1	56	1120.3(01)
T27N	R29W	07	Thompson-Fisher CE	WMA	1	35	1120.3(01)
T27N	R29W	07	Thompson-Fisher CE	WMA	1	07	1120.3(01)
T27N	R29W	07	Thompson-Fisher CE	WMA	1	56	1120.3(01)
T27N	R29W	08	Thompson-Fisher CE	WMA	1	35	1120.3(01)
T27N	R29W	08	Thompson-Fisher CE	WMA	1	56	1120.3(01)
T27N	R29W	08	Thompson-Fisher CE	WMA	1	07	1120.3(01)
T27N	R29W	09	Thompson-Fisher CE	WMA	1	35	1120.3(01)
T27N	R29W	09	Thompson-Fisher CE	WMA	1	07	1120.3(01)
T27N	R29W	09	Thompson-Fisher CE	WMA	1	56	1120.3(01)
T27N	R41E	33	Fort Peck Dredge Cuts	FAA	6	20	6307.2(01)
T27N	R41E	33	Fort Peck Dredge Cuts	FAA	6	20	6307.2(02)
T27N	R41E	36	School Trust	FAS	6	20	6313.2(01)
T27N	R48E	28	Lewis and Clark	FAA	6	17	6312.1(01)
T27N	R56E	03	Culbertson Bridge	FAS	6	27	6311.1(01)
T27N	R56E	03	Culbertson Bridge	FAS	6	27	6311.2(01)
T28N	R03W	23	Conrad Office	ADM	4	26	4009.2(01)
T28N	R21W	03	Old Steel Bridge	FAA	1	07	1336.1(02)
T28N	R21W	04	Old Steel Bridge	FAA	1	07	1336.1(02)
T28N	R21W	06	Buffalo Head Park	WHPA	1	07	1061.2(01)
T28N	R21W	10	Old Steel Bridge	FAA	1	07	1336.1(01)
T28N	R21W	10	Old Steel Bridge	FAA	1	07	1336.1(03)
T28N	R21W	21	Wild Drake Island	WHPA	1	07	1056.1(01)
T28N	R21W	21	Flathead River/Leisure Island	WHPA	1	07	1127.1(01)
T28N	R21W	22	Flathead River	WHPA	1	07	1078.1(02)
T28N	R21W	22	Flathead River/Big Spruce	WHPA	1	07	1080.1(01)
T28N	R21W	22	Flathead River/Big Spruce	WHPA	1	07	1080.1(02)
T28N	R21W	27	Flathead River/Big Spruce	WHPA	1	07	1080.1(01)
T28N	R22W	12	Kalispell Reg. Headquarters	ADM	1	07	1005.1(01)
T28N	R22W	12	Kalispell Reg. Headquarters	ADM	1	07	1005.2(01)
T28N	R22W	12	Kalispell Reg. Headquarters	ADM	1	07	1005.6(B)01
T28N	R22W	12	Kalispell Reg. Headquarters	ADM	1	07	1005.9(01)
T28N	R22W	12	Kalispell Reg. Headquarters	ADM	1	07	1005.6(C)01
T28N	R22W	12	Kalispell Reg. Headquarters	ADM	1	07	1005.8(01)
T28N	R22W	12	Kalispell Reg. Headquarters	ADM	1	07	1005.5(01)
T28N	R22W	13	Ashley Creek Stream Gauge	AFLF	1	07	1840.2(01)
T28N	R22W	13	Lone Pine	SP	1	07	1525.1(05)
T28N	R22W	23	Lone Pine - Upper Foy Lake	SP	1	07	1519.1(01)
T28N	R22W	23	Lone Pine - Upper Foy Lake	SP	1	07	1519.5(01)
T28N	R22W	24	Lone Pine	SP	1	07	1525.1(01)
T28N	R22W	24	Lone Pine	SP	1	07	1525.1(02)
T28N	R22W	24	Lone Pine	SP	1	07	1525.1(03)
T28N	R22W	24	Lone Pine	SP	1	07	1525.8(01)
T28N	R22W	24	Lone Pine	SP	1	07	1525.1(08)
T28N	R22W	24	Lone Pine	SP	1	07	1525.5(01)
T28N	R22W	24	Lone Pine	SP	1	07	1525.1(07)
T28N	R22W	24	Lone Pine	SP	1	07	1525.1(06)
T28N	R22W	24	Lone Pine	SP	1	07	1525.8(02)
T28N	R22W	24	Lone Pine	SP	1	07	1525.6(A)01
T28N	R22W	24	Lone Pine	SP	1	07	1525.1(04)
T28N	R22W	25	Lone Pine - Upper Foy Lake	SP	1	07	1519.1(02)
T28N	R22W	25	Lone Pine - Upper Foy Lake	SP	1	07	1519.2(01)
T28N	R22W	26	Lone Pine - Upper Foy Lake	SP	1	07	1519.1(01)

MONTANA FISH, WILDLIFE AND PARKS
2003 LAND INVENTORY
TOWNSHIP, RANGE, SECTION INDEX

08/06/03

Town-ship	Range	Sec.	Site Name	Site Type	Region	County	File #
T28N	R23W	30	Lone Lake	HTC	1	07	1206.2(02)
T28N	R24W	25	Lone Lake	HTC	1	07	1206.2(02)
T28N	R24W	36	Lone Lake	HTC	1	07	1206.2(01)
T28N	R25W	36	Little Bitterroot Lake Park	AFLP	1	07	1503.2(01)
T28N	R25W	36	Little Bitterroot Lake Park	AFLP	1	07	1503.6(A)01
T28N	R25W	36	Little Bitterroot Lake Park	AFLP	1	07	1503.7(E)02
T28N	R25W	36	Little Bitterroot Lake Park	AFLP	1	07	1503.6(A)02
T28N	R25W	36	Little Bitterroot Lake Park	AFLP	1	07	1503.2(02)
T28N	R28W	05	Thompson-Fisher CE	WMA	1	35	1120.3(01)
T28N	R28W	05	Thompson-Fisher CE	WMA	1	56	1120.3(01)
T28N	R28W	05	Thompson-Fisher CE	WMA	1	07	1120.3(01)
T28N	R28W	06	Thompson-Fisher CE	WMA	1	35	1120.3(01)
T28N	R28W	06	Thompson-Fisher CE	WMA	1	56	1120.3(01)
T28N	R28W	06	Thompson-Fisher CE	WMA	1	07	1120.3(01)
T28N	R28W	07	Thompson-Fisher CE	WMA	1	35	1120.3(01)
T28N	R28W	07	Thompson-Fisher CE	WMA	1	56	1120.3(01)
T28N	R28W	07	Thompson-Fisher CE	WMA	1	07	1120.3(01)
T28N	R28W	17	Thompson-Fisher CE	WMA	1	35	1120.3(01)
T28N	R28W	17	Thompson-Fisher CE	WMA	1	07	1120.3(01)
T28N	R28W	17	Thompson-Fisher CE	WMA	1	56	1120.3(01)
T28N	R28W	18	Thompson-Fisher CE	WMA	1	35	1120.3(01)
T28N	R28W	18	Thompson-Fisher CE	WMA	1	07	1120.3(01)
T28N	R28W	18	Thompson-Fisher CE	WMA	1	56	1120.3(01)
T28N	R28W	19	Thompson-Fisher CE	WMA	1	35	1120.3(01)
T28N	R28W	19	Thompson-Fisher CE	WMA	1	56	1120.3(01)
T28N	R28W	19	Thompson-Fisher CE	WMA	1	07	1120.3(01)
T28N	R28W	29	Thompson-Fisher CE	WMA	1	35	1120.3(01)
T28N	R28W	29	Thompson-Fisher CE	WMA	1	56	1120.3(01)
T28N	R28W	29	Thompson-Fisher CE	WMA	1	07	1120.3(01)
T28N	R28W	30	Thompson-Fisher CE	WMA	1	35	1120.3(01)
T28N	R28W	30	Thompson-Fisher CE	WMA	1	07	1120.3(01)
T28N	R28W	30	Thompson-Fisher CE	WMA	1	56	1120.3(01)
T28N	R28W	31	Thompson-Fisher CE	WMA	1	35	1120.3(01)
T28N	R28W	31	Thompson-Fisher CE	WMA	1	07	1120.3(01)
T28N	R28W	31	Thompson-Fisher CE	WMA	1	56	1120.3(01)
T28N	R28W	32	Thompson-Fisher CE	WMA	1	35	1120.3(01)
T28N	R28W	32	Thompson-Fisher CE	WMA	1	56	1120.3(01)
T28N	R28W	32	Thompson-Fisher CE	WMA	1	07	1120.3(01)
T28N	R28W	33	Thompson-Fisher CE	WMA	1	35	1120.3(01)
T28N	R28W	33	Thompson-Fisher CE	WMA	1	56	1120.3(01)
T28N	R28W	33	Thompson-Fisher CE	WMA	1	07	1120.3(01)
T28N	R29W	01	Thompson-Fisher CE	WMA	1	35	1120.3(01)
T28N	R29W	01	Thompson-Fisher CE	WMA	1	07	1120.3(01)
T28N	R29W	01	Thompson-Fisher CE	WMA	1	56	1120.3(01)
T28N	R29W	02	Thompson-Fisher CE	WMA	1	35	1120.3(01)
T28N	R29W	02	Thompson-Fisher CE	WMA	1	56	1120.3(01)
T28N	R29W	02	Thompson-Fisher CE	WMA	1	07	1120.3(01)
T28N	R29W	03	Thompson-Fisher CE	WMA	1	35	1120.3(01)
T28N	R29W	03	Thompson-Fisher CE	WMA	1	56	1120.3(01)
T28N	R29W	03	Thompson-Fisher CE	WMA	1	07	1120.3(01)
T28N	R29W	11	Thompson-Fisher CE	WMA	1	35	1120.3(01)
T28N	R29W	11	Thompson-Fisher CE	WMA	1	07	1120.3(01)
T28N	R29W	11	Thompson-Fisher CE	WMA	1	56	1120.3(01)
T28N	R29W	12	Thompson-Fisher CE	WMA	1	35	1120.3(01)
T28N	R29W	12	Thompson-Fisher CE	WMA	1	07	1120.3(01)
T28N	R29W	12	Thompson-Fisher CE	WMA	1	56	1120.3(01)
T28N	R29W	13	Thompson-Fisher CE	WMA	1	35	1120.3(01)
T28N	R29W	13	Thompson-Fisher CE	WMA	1	56	1120.3(01)
T28N	R29W	13	Thompson-Fisher CE	WMA	1	07	1120.3(01)

MONTANA FISH, WILDLIFE AND PARKS
2003 LAND INVENTORY
TOWNSHIP, RANGE, SECTION INDEX

08/06/03

Town-ship	Range	Sec.	Site Name	Site Type	Region	County	File #
T28N	R29W	14	Thompson-Fisher CE	WMA	1	35	1120.3(01)
T28N	R29W	14	Thompson-Fisher CE	WMA	1	56	1120.3(01)
T28N	R29W	14	Thompson-Fisher CE	WMA	1	07	1120.3(01)
T28N	R29W	22	Thompson-Fisher CE	WMA	1	35	1120.3(01)
T28N	R29W	22	Thompson-Fisher CE	WMA	1	07	1120.3(01)
T28N	R29W	22	Thompson-Fisher CE	WMA	1	56	1120.3(01)
T28N	R29W	23	Thompson-Fisher CE	WMA	1	35	1120.3(01)
T28N	R29W	23	Thompson-Fisher CE	WMA	1	07	1120.3(01)
T28N	R29W	23	Thompson-Fisher CE	WMA	1	56	1120.3(01)
T28N	R29W	24	Thompson-Fisher CE	WMA	1	35	1120.3(01)
T28N	R29W	24	Thompson-Fisher CE	WMA	1	56	1120.3(01)
T28N	R29W	24	Thompson-Fisher CE	WMA	1	07	1120.3(01)
T28N	R29W	25	Thompson-Fisher CE	WMA	1	35	1120.3(01)
T28N	R29W	25	Thompson-Fisher CE	WMA	1	56	1120.3(01)
T28N	R29W	25	Thompson-Fisher CE	WMA	1	07	1120.3(01)
T28N	R29W	26	Thompson-Fisher CE	WMA	1	35	1120.3(01)
T28N	R29W	26	Thompson-Fisher CE	WMA	1	07	1120.3(01)
T28N	R29W	26	Thompson-Fisher CE	WMA	1	56	1120.3(01)
T28N	R29W	27	Thompson-Fisher CE	WMA	1	35	1120.3(01)
T28N	R29W	27	Thompson-Fisher CE	WMA	1	07	1120.3(01)
T28N	R29W	27	Thompson-Fisher CE	WMA	1	56	1120.3(01)
T28N	R29W	28	Thompson-Fisher CE	WMA	1	35	1120.3(01)
T28N	R29W	28	Thompson-Fisher CE	WMA	1	56	1120.3(01)
T28N	R29W	28	Thompson-Fisher CE	WMA	1	07	1120.3(01)
T28N	R29W	29	Thompson-Fisher CE	WMA	1	35	1120.3(01)
T28N	R29W	29	Thompson-Fisher CE	WMA	1	56	1120.3(01)
T28N	R29W	29	Thompson-Fisher CE	WMA	1	07	1120.3(01)
T28N	R29W	32	Thompson-Fisher CE	WMA	1	35	1120.3(01)
T28N	R29W	32	Thompson-Fisher CE	WMA	1	07	1120.3(01)
T28N	R29W	32	Thompson-Fisher CE	WMA	1	56	1120.3(01)
T28N	R29W	33	Thompson-Fisher CE	WMA	1	35	1120.3(01)
T28N	R29W	33	Thompson-Fisher CE	WMA	1	07	1120.3(01)
T28N	R29W	33	Thompson-Fisher CE	WMA	1	56	1120.3(01)
T28N	R29W	34	Thompson-Fisher CE	WMA	1	35	1120.3(01)
T28N	R29W	34	Thompson-Fisher CE	WMA	1	56	1120.3(01)
T28N	R29W	34	Thompson-Fisher CE	WMA	1	07	1120.3(01)
T28N	R39E	01	Glasgow Regional Headquarters	ADM	6	20	6001.1(01)
T28N	R39E	01	Glasgow Regional Headquarters	ADM	6	20	6001.8(01)
T28N	R39E	01	Glasgow Regional Headquarters	ADM	6	20	6001.6(B)01
T28N	R39E	02	Glasgow Regional Headquarters	ADM	6	20	6001.1(01)
T28N	R39E	02	Glasgow Regional Headquarters	ADM	6	20	6001.6(B)01
T28N	R39E	02	Glasgow Regional Headquarters	ADM	6	20	6001.1(02)
T28N	R48E	11	Centennial Acre II - Ag.	AFLP	6	17	6601.1(01)
T29N	R20E	21	Faber Reservoir	FAA	6	24	6305.2(01)
T29N	R20E	21	Faber Reservoir	FAA	6	24	6305.2(02)
T29N	R21W	11	Pressentine	FAS	1	07	1340.1(01)
T29N	R21W	12	Pressentine	FAS	1	07	1340.1(01)
T29N	R21W	12	Flathead River/Pressentine	WHPA	1	07	1125.1(01)
T29N	R21W	12	Pressentine	FAS	1	07	1340.1(02)
T29N	R22W	05	Lore Lake Spawning Station	HTC	1	07	1210.2(01)
T29N	R22W	06	Ray Kuhns	WMA	1	07	1054.1(01)
T29N	R22W	06	Ray Kuhns	WMA	1	07	1054.1(02)
T29N	R22W	06	Ray Kuhns	WMA	1	07	1054.1(03)
T29N	R26W	31	Island Lake	FAA	1	56	1290.1(01)
T29N	R28W	08	Thompson-Fisher CE	WMA	1	35	1120.3(01)
T29N	R28W	08	Thompson-Fisher CE	WMA	1	07	1120.3(01)
T29N	R28W	08	Thompson-Fisher CE	WMA	1	56	1120.3(01)
T29N	R28W	13	Thompson-Fisher CE	WMA	1	35	1120.3(01)
T29N	R28W	13	Thompson-Fisher CE	WMA	1	56	1120.3(01)

MONTANA FISH, WILDLIFE AND PARKS
2003 LAND INVENTORY
TOWNSHIP, RANGE, SECTION INDEX

08/06/03

Town-ship	Range	Sec.	Site Name	Site Type	Region	County	File #
T29N	R28W	13	Thompson-Fisher CE	WMA	1	07	1120.3(01)
T29N	R28W	14	Thompson-Fisher CE	WMA	1	35	1120.3(01)
T29N	R28W	14	Thompson-Fisher CE	WMA	1	56	1120.3(01)
T29N	R28W	14	Thompson-Fisher CE	WMA	1	07	1120.3(01)
T29N	R28W	17	Thompson-Fisher CE	WMA	1	35	1120.3(01)
T29N	R28W	17	Thompson-Fisher CE	WMA	1	07	1120.3(01)
T29N	R28W	17	Thompson-Fisher CE	WMA	1	56	1120.3(01)
T29N	R28W	18	Thompson-Fisher CE	WMA	1	35	1120.3(01)
T29N	R28W	18	Thompson-Fisher CE	WMA	1	07	1120.3(01)
T29N	R28W	18	Thompson-Fisher CE	WMA	1	56	1120.3(01)
T29N	R28W	19	Thompson-Fisher CE	WMA	1	35	1120.3(01)
T29N	R28W	19	Thompson-Fisher CE	WMA	1	56	1120.3(01)
T29N	R28W	19	Thompson-Fisher CE	WMA	1	07	1120.3(01)
T29N	R28W	20	Thompson-Fisher CE	WMA	1	35	1120.3(01)
T29N	R28W	20	Thompson-Fisher CE	WMA	1	56	1120.3(01)
T29N	R28W	20	Thompson-Fisher CE	WMA	1	07	1120.3(01)
T29N	R28W	21	Thompson-Fisher CE	WMA	1	35	1120.3(01)
T29N	R28W	21	Thompson-Fisher CE	WMA	1	07	1120.3(01)
T29N	R28W	21	Thompson-Fisher CE	WMA	1	56	1120.3(01)
T29N	R28W	22	Thompson-Fisher CE	WMA	1	35	1120.3(01)
T29N	R28W	22	Thompson-Fisher CE	WMA	1	07	1120.3(01)
T29N	R28W	22	Thompson-Fisher CE	WMA	1	56	1120.3(01)
T29N	R28W	23	Thompson-Fisher CE	WMA	1	35	1120.3(01)
T29N	R28W	23	Thompson-Fisher CE	WMA	1	56	1120.3(01)
T29N	R28W	23	Thompson-Fisher CE	WMA	1	07	1120.3(01)
T29N	R28W	24	Thompson-Fisher CE	WMA	1	35	1120.3(01)
T29N	R28W	24	Thompson-Fisher CE	WMA	1	56	1120.3(01)
T29N	R28W	24	Thompson-Fisher CE	WMA	1	07	1120.3(01)
T29N	R28W	29	Thompson-Fisher CE	WMA	1	35	1120.3(01)
T29N	R28W	29	Thompson-Fisher CE	WMA	1	56	1120.3(01)
T29N	R28W	29	Thompson-Fisher CE	WMA	1	07	1120.3(01)
T29N	R28W	30	Thompson-Fisher CE	WMA	1	35	1120.3(01)
T29N	R28W	30	Thompson-Fisher CE	WMA	1	07	1120.3(01)
T29N	R28W	30	Thompson-Fisher CE	WMA	1	56	1120.3(01)
T29N	R28W	31	Thompson-Fisher CE	WMA	1	35	1120.3(01)
T29N	R28W	31	Thompson-Fisher CE	WMA	1	07	1120.3(01)
T29N	R28W	31	Thompson-Fisher CE	WMA	1	56	1120.3(01)
T29N	R29W	03	Thompson-Fisher CE	WMA	1	35	1120.3(01)
T29N	R29W	03	Thompson-Fisher CE	WMA	1	56	1120.3(01)
T29N	R29W	03	Thompson-Fisher CE	WMA	1	07	1120.3(01)
T29N	R29W	04	Thompson-Fisher CE	WMA	1	35	1120.3(01)
T29N	R29W	04	Thompson-Fisher CE	WMA	1	56	1120.3(01)
T29N	R29W	04	Thompson-Fisher CE	WMA	1	07	1120.3(01)
T29N	R29W	05	Thompson-Fisher CE	WMA	1	35	1120.3(01)
T29N	R29W	05	Thompson-Fisher CE	WMA	1	56	1120.3(01)
T29N	R29W	05	Thompson-Fisher CE	WMA	1	07	1120.3(01)
T29N	R29W	06	Thompson-Fisher CE	WMA	1	35	1120.3(01)
T29N	R29W	06	Thompson-Fisher CE	WMA	1	56	1120.3(01)
T29N	R29W	06	Thompson-Fisher CE	WMA	1	07	1120.3(01)
T29N	R29W	08	Thompson-Fisher CE	WMA	1	35	1120.3(01)
T29N	R29W	08	Thompson-Fisher CE	WMA	1	07	1120.3(01)
T29N	R29W	08	Thompson-Fisher CE	WMA	1	56	1120.3(01)
T29N	R29W	09	Thompson-Fisher CE	WMA	1	35	1120.3(01)
T29N	R29W	09	Thompson-Fisher CE	WMA	1	07	1120.3(01)
T29N	R29W	09	Thompson-Fisher CE	WMA	1	56	1120.3(01)
T29N	R29W	10	Thompson-Fisher CE	WMA	1	35	1120.3(01)
T29N	R29W	10	Thompson-Fisher CE	WMA	1	07	1120.3(01)
T29N	R29W	10	Thompson-Fisher CE	WMA	1	56	1120.3(01)
T29N	R29W	14	Thompson-Fisher CE	WMA	1	35	1120.3(01)

MONTANA FISH, WILDLIFE AND PARKS
2003 LAND INVENTORY
TOWNSHIP, RANGE, SECTION INDEX

08/06/03

Town-ship	Range	Sec.	Site Name	Site Type	Region	County	File #
T29N	R29W	14	Thompson-Fisher CE	WMA	1	56	1120.3(01)
T29N	R29W	14	Thompson-Fisher CE	WMA	1	07	1120.3(01)
T29N	R29W	15	Thompson-Fisher CE	WMA	1	35	1120.3(01)
T29N	R29W	15	Thompson-Fisher CE	WMA	1	56	1120.3(01)
T29N	R29W	15	Thompson-Fisher CE	WMA	1	07	1120.3(01)
T29N	R29W	16	Thompson-Fisher CE	WMA	1	35	1120.3(01)
T29N	R29W	16	Thompson-Fisher CE	WMA	1	07	1120.3(01)
T29N	R29W	16	Thompson-Fisher CE	WMA	1	56	1120.3(01)
T29N	R29W	20	Thompson-Fisher CE	WMA	1	35	1120.3(01)
T29N	R29W	20	Thompson-Fisher CE	WMA	1	56	1120.3(01)
T29N	R29W	20	Thompson-Fisher CE	WMA	1	07	1120.3(01)
T29N	R29W	21	Thompson-Fisher CE	WMA	1	35	1120.3(01)
T29N	R29W	21	Thompson-Fisher CE	WMA	1	07	1120.3(01)
T29N	R29W	21	Thompson-Fisher CE	WMA	1	56	1120.3(01)
T29N	R29W	22	Thompson-Fisher CE	WMA	1	35	1120.3(01)
T29N	R29W	22	Thompson-Fisher CE	WMA	1	56	1120.3(01)
T29N	R29W	22	Thompson-Fisher CE	WMA	1	07	1120.3(01)
T29N	R29W	23	Thompson-Fisher CE	WMA	1	35	1120.3(01)
T29N	R29W	23	Thompson-Fisher CE	WMA	1	07	1120.3(01)
T29N	R29W	23	Thompson-Fisher CE	WMA	1	56	1120.3(01)
T29N	R29W	24	Thompson-Fisher CE	WMA	1	35	1120.3(01)
T29N	R29W	24	Thompson-Fisher CE	WMA	1	56	1120.3(01)
T29N	R29W	24	Thompson-Fisher CE	WMA	1	07	1120.3(01)
T29N	R29W	25	Thompson-Fisher CE	WMA	1	35	1120.3(01)
T29N	R29W	25	Thompson-Fisher CE	WMA	1	56	1120.3(01)
T29N	R29W	25	Thompson-Fisher CE	WMA	1	07	1120.3(01)
T29N	R29W	26	Thompson-Fisher CE	WMA	1	35	1120.3(01)
T29N	R29W	26	Thompson-Fisher CE	WMA	1	07	1120.3(01)
T29N	R29W	26	Thompson-Fisher CE	WMA	1	56	1120.3(01)
T29N	R29W	27	Thompson-Fisher CE	WMA	1	35	1120.3(01)
T29N	R29W	27	Thompson-Fisher CE	WMA	1	07	1120.3(01)
T29N	R29W	27	Thompson-Fisher CE	WMA	1	56	1120.3(01)
T29N	R29W	28	Thompson-Fisher CE	WMA	1	35	1120.3(01)
T29N	R29W	28	Thompson-Fisher CE	WMA	1	07	1120.3(01)
T29N	R29W	28	Thompson-Fisher CE	WMA	1	56	1120.3(01)
T29N	R29W	29	Thompson-Fisher CE	WMA	1	35	1120.3(01)
T29N	R29W	29	Thompson-Fisher CE	WMA	1	56	1120.3(01)
T29N	R29W	29	Thompson-Fisher CE	WMA	1	07	1120.3(01)
T29N	R29W	33	Thompson-Fisher CE	WMA	1	35	1120.3(01)
T29N	R29W	33	Thompson-Fisher CE	WMA	1	56	1120.3(01)
T29N	R29W	33	Thompson-Fisher CE	WMA	1	07	1120.3(01)
T29N	R29W	34	Thompson-Fisher CE	WMA	1	35	1120.3(01)
T29N	R29W	34	Thompson-Fisher CE	WMA	1	56	1120.3(01)
T29N	R29W	34	Thompson-Fisher CE	WMA	1	07	1120.3(01)
T29N	R29W	35	Thompson-Fisher CE	WMA	1	35	1120.3(01)
T29N	R29W	35	Thompson-Fisher CE	WMA	1	56	1120.3(01)
T29N	R29W	35	Thompson-Fisher CE	WMA	1	07	1120.3(01)
T29N	R30W	01	Thompson-Fisher CE	WMA	1	35	1120.3(01)
T29N	R30W	01	Thompson-Fisher CE	WMA	1	07	1120.3(01)
T29N	R30W	01	Thompson-Fisher CE	WMA	1	56	1120.3(01)
T29N	R30W	02	Thompson-Fisher CE	WMA	1	35	1120.3(01)
T29N	R30W	02	Thompson-Fisher CE	WMA	1	07	1120.3(01)
T29N	R30W	02	Thompson-Fisher CE	WMA	1	56	1120.3(01)
T29N	R31W	01	Libby Field Station	ADMF	1	56	1002.1(01)
T29N	R31W	01	Libby Field Station	ADMF	1	56	1002.6(B)02
T29N	R31W	01	Libby Field Station	ADMF	1	56	1002.6(B)03
T29N	R31W	01	Libby Field Station	ADMF	1	56	1002.6(B)04
T29N	R31W	01	Libby Field Station	ADMF	1	56	1002.8(01)
T29N	R38E	03	Tampico Ranch CE	WMA	6	20	6125.3(01)

MONTANA FISH, WILDLIFE AND PARKS
2003 LAND INVENTORY
TOWNSHIP, RANGE, SECTION INDEX

08/06/03

Town-ship	Range	Sec.	Site Name	Site Type	Region	County	File #
T29N	R38E	04	Tampico Ranch CE	WMA	6	20	6125.3(01)
T29N	R38E	04	Tampico Ranch CE	WMA	6	20	6125.3(01)
T29N	R38E	05	Tampico Ranch CE	WMA	6	20	6125.3(01)
T29N	R38E	09	Tampico Ranch CE	WMA	6	20	6125.3(01)
T29N	R38E	09	Tampico Ranch CE	WMA	6	20	6125.3(01)
T29N	R38E	10	Tampico Ranch CE	WMA	6	20	6125.3(01)
T29N	R38E	10	Tampico Ranch CE	WMA	6	20	6125.3(01)
T29N	R38E	11	Tampico Ranch CE	WMA	6	20	6125.3(01)
T29N	R38E	12	Tampico Ranch CE	WMA	6	20	6125.3(01)
T29N	R38E	14	Tampico Ranch CE	WMA	6	20	6125.3(01)
T29N	R38E	14	Tampico Ranch CE	WMA	6	20	6125.3(01)
T29N	R38E	15	Tampico Ranch CE	WMA	6	20	6125.3(01)
T29N	R38E	15	Tampico Ranch CE	WMA	6	20	6125.3(01)
T29N	R38E	15	Tampico Ranch CE	WMA	6	20	6125.3(01)
T29N	R38E	16	Tampico Ranch CE	WMA	6	20	6125.3(01)
T30N	R16E	28	Bear Paw Lake	FAA	6	12	6306.2(01)
T30N	R16E	28	Bear Paw Lake	FAA	6	12	6306.8(01)
T30N	R16E	33	Bear Paw Lake	FAA	6	12	6306.2(01)
T30N	R19E	01	Chief Joseph	AFLP	6	24	6600.1(02)
T30N	R19E	01	Chief Joseph	AFLP	6	24	6600.7(E)01
T30N	R19E	12	Chief Joseph	AFLP	6	24	6600.1(01)
T30N	R19E	12	Chief Joseph	AFLP	6	24	6600.7(E)01
T30N	R19E	12	Chief Joseph	AFLP	6	41	6600.8(02)
T30N	R20W	16	Teakettle	FAS	1	07	1342.1(01)
T30N	R20W	16	Teakettle	FAS	1	07	1342.1(02)
T30N	R20W	16	Teakettle	FAS	1	07	1342.6(C)01
T30N	R20W	16	Teakettle	FAS	1	07	1342.6(B)01
T30N	R20W	16	Teakettle	FAS	1	07	1342.6(A)01
T30N	R20W	16	Teakettle	FAS	1	07	1342.7(E)01
T30N	R20W	19	Kokanee Bend	FAA	1	07	1337.1(01)
T30N	R20W	19	Kokanee Bend	FAA	1	07	1337.1(02)
T30N	R20W	19	Kokanee Bend	FAA	1	07	1337.6(A)01
T30N	R20W	19	Kokanee Bend	FAA	1	07	1337.6(B)01
T30N	R20W	19	Kokanee Bend	FAA	1	07	1337.2(02)
T30N	R20W	19	Kokanee Bend	FAA	1	07	1337.2(01)
T30N	R20W	19	Kokanee Bend	FAA	1	07	1337.6(B)02
T30N	R20W	30	Flathead River	WHPA	1	07	1078.1(01)
T30N	R20W	30	Kokanee Bend	FAA	1	07	1337.1(02)
T30N	R20W	31	Flathead River	WHPA	1	07	1078.1(01)
T30N	R21W	34	Whitefish River	FAS	1	07	1262.1(01)
T30N	R22W	02	Blanchard Lake	FAS	1	07	1257.1(01)
T30N	R22W	02	Blanchard Lake	FAS	1	07	1257.2(01)
T30N	R22W	20	Ray Kuhns	WMA	1	07	1054.1(04)
T30N	R22W	20	Ray Kuhns	WMA	1	07	1054.7(B)01
T30N	R22W	20	Ray Kuhns	WMA	1	07	1054.1(05)
T30N	R22W	21	Ray Kuhns	WMA	1	07	1054.1(04)
T30N	R22W	21	Ray Kuhns	WMA	1	07	1054.7(B)02
T30N	R22W	21	Ray Kuhns	WMA	1	07	1054.7(B)01
T30N	R22W	28	Ray Kuhns	WMA	1	07	1054.1(04)
T30N	R22W	28	Ray Kuhns	WMA	1	07	1054.7(B)02
T30N	R22W	28	Ray Kuhns	WMA	1	07	1054.7(B)04
T30N	R22W	28	Ray Kuhns	WMA	1	07	1054.7(B)01
T30N	R22W	29	Ray Kuhns	WMA	1	07	1054.1(04)
T30N	R22W	29	Ray Kuhns	WMA	1	07	1054.5(01)
T30N	R22W	29	Ray Kuhns	WMA	1	07	1054.7(B)01
T30N	R22W	31	Ray Kuhns	WMA	1	07	1054.2(01)
T30N	R22W	32	Ray Kuhns	WMA	1	07	1054.1(06)
T30N	R22W	33	Ray Kuhns	WMA	1	07	1054.1(04)
T30N	R22W	33	Ray Kuhns	WMA	1	07	1054.7(B)03

MONTANA FISH, WILDLIFE AND PARKS
2003 LAND INVENTORY
TOWNSHIP, RANGE, SECTION INDEX

08/06/03

Town-ship	Range	Sec.	Site Name	Site Type	Region	County	File #
T30N	R27E	05	Milk River - Dodson Creek	WMA	6	11	6051.2(01)
T30N	R27E	08	Milk River - Dodson Creek	WMA	6	11	6051.2(01)
T30N	R28E	23	Milk River - Dodson S. Canal	WMA	6	11	6052.2(01)
T30N	R28E	26	Milk River - Dodson S. Canal	WMA	6	11	6052.2(01)
T30N	R29W	19	Thompson-Fisher CE	WMA	1	35	1120.3(01)
T30N	R29W	19	Thompson-Fisher CE	WMA	1	56	1120.3(01)
T30N	R29W	19	Thompson-Fisher CE	WMA	1	07	1120.3(01)
T30N	R29W	21	Thompson-Fisher CE	WMA	1	35	1120.3(01)
T30N	R29W	21	Thompson-Fisher CE	WMA	1	56	1120.3(01)
T30N	R29W	21	Thompson-Fisher CE	WMA	1	07	1120.3(01)
T30N	R29W	22	Thompson-Fisher CE	WMA	1	35	1120.3(01)
T30N	R29W	22	Thompson-Fisher CE	WMA	1	07	1120.3(01)
T30N	R29W	22	Thompson-Fisher CE	WMA	1	56	1120.3(01)
T30N	R29W	27	Thompson-Fisher CE	WMA	1	35	1120.3(01)
T30N	R29W	27	Thompson-Fisher CE	WMA	1	56	1120.3(01)
T30N	R29W	27	Thompson-Fisher CE	WMA	1	07	1120.3(01)
T30N	R29W	28	Thompson-Fisher CE	WMA	1	35	1120.3(01)
T30N	R29W	28	Thompson-Fisher CE	WMA	1	56	1120.3(01)
T30N	R29W	28	Thompson-Fisher CE	WMA	1	07	1120.3(01)
T30N	R29W	29	Thompson-Fisher CE	WMA	1	35	1120.3(01)
T30N	R29W	29	Thompson-Fisher CE	WMA	1	56	1120.3(01)
T30N	R29W	29	Thompson-Fisher CE	WMA	1	07	1120.3(01)
T30N	R29W	30	Thompson-Fisher CE	WMA	1	35	1120.3(01)
T30N	R29W	30	Thompson-Fisher CE	WMA	1	07	1120.3(01)
T30N	R29W	30	Thompson-Fisher CE	WMA	1	56	1120.3(01)
T30N	R29W	31	Thompson-Fisher CE	WMA	1	35	1120.3(01)
T30N	R29W	31	Thompson-Fisher CE	WMA	1	07	1120.3(01)
T30N	R29W	31	Thompson-Fisher CE	WMA	1	56	1120.3(01)
T30N	R29W	32	Thompson-Fisher CE	WMA	1	35	1120.3(01)
T30N	R29W	32	Thompson-Fisher CE	WMA	1	56	1120.3(01)
T30N	R29W	32	Thompson-Fisher CE	WMA	1	07	1120.3(01)
T30N	R29W	33	Thompson-Fisher CE	WMA	1	35	1120.3(01)
T30N	R29W	33	Thompson-Fisher CE	WMA	1	07	1120.3(01)
T30N	R29W	33	Thompson-Fisher CE	WMA	1	56	1120.3(01)
T30N	R29W	34	Thompson-Fisher CE	WMA	1	35	1120.3(01)
T30N	R29W	34	Thompson-Fisher CE	WMA	1	07	1120.3(01)
T30N	R29W	34	Thompson-Fisher CE	WMA	1	56	1120.3(01)
T30N	R30W	25	Thompson-Fisher CE	WMA	1	35	1120.3(01)
T30N	R30W	25	Thompson-Fisher CE	WMA	1	56	1120.3(01)
T30N	R30W	25	Thompson-Fisher CE	WMA	1	07	1120.3(01)
T30N	R30W	35	Thompson-Fisher CE	WMA	1	35	1120.3(01)
T30N	R30W	35	Thompson-Fisher CE	WMA	1	07	1120.3(01)
T30N	R30W	35	Thompson-Fisher CE	WMA	1	56	1120.3(01)
T30N	R30W	36	Thompson-Fisher CE	WMA	1	35	1120.3(01)
T30N	R30W	36	Thompson-Fisher CE	WMA	1	56	1120.3(01)
T30N	R30W	36	Thompson-Fisher CE	WMA	1	07	1120.3(01)
T30N	R32E	05	Bowdoin	WMA	6	11	6054.1(01)
T30N	R34E	10	Vandalia	WMA	6	20	6070.7(B)01
T30N	R36E	10	Vandalia	WMA	6	20	6070.2(01)
T30N	R36E	11	Vandalia	WMA	6	20	6070.2(01)
T30N	R36E	12	Vandalia	WMA	6	20	6070.2(01)
T30N	R38E	22	Tampico Ranch CE	WMA	6	20	6125.3(01)
T30N	R38E	31	Tampico Ranch CE	WMA	6	20	6125.3(01)
T30N	R38E	32	Tampico Ranch CE	WMA	6	20	6125.3(01)
T30N	R38E	33	Tampico Ranch CE	WMA	6	20	6125.3(01)
T31N	R19W	08	Sekokini Springs	AFLF	1	07	1835.2(01)
T31N	R19W	17	Sekokini Springs	AFLF	1	07	1835.8(01)
T31N	R19W	17	Sekokini Springs	AFLF	1	07	1835.2(02)
T31N	R22W	11	Les Mason Park	AFLP	1	07	1571.1(01)

MONTANA FISH, WILDLIFE AND PARKS
2003 LAND INVENTORY
TOWNSHIP, RANGE, SECTION INDEX

08/06/03

Town-ship	Range	Sec.	Site Name	Site Type	Region	County	File #
T31N	R22W	11	Les Mason Park	AFLP	1	07	1571.7(E)01
T31N	R22W	20	Beaver Lake	FAS	1	07	1280.2(01)
T31N	R22W	26	Whitefish Lake	SP	1	07	1530.1(01)
T31N	R22W	26	Whitefish Lake	SP	1	07	1530.6(A)01
T31N	R22W	26	Whitefish Lake	SP	1	07	1530.6(A)02
T31N	R22W	26	Whitefish Lake	SP	1	07	1530.8(01)
T31N	R22W	33	Skyles Lake	FAS	1	07	1308.1(01)
T31N	R23W	26	Bootjack Lake	AFLF	1	07	1831.2(01)
T31N	R26E	22	Milk River - Dodson Dam Unit	WMA	6	11	6050.2(01)
T31N	R26E	23	Milk River - Dodson Dam Unit	WMA	6	11	6050.1(01)
T31N	R26E	23	Milk River - Dodson Dam Unit	WMA	6	11	6050.2(02)
T31N	R26E	23	Milk River - Dodson Dam Unit	WMA	6	11	6050.2(01)
T31N	R26E	26	Milk River - Dodson Dam Unit	WMA	6	11	6050.1(01)
T31N	R26E	26	Milk River - Dodson Dam Unit	WMA	6	11	6050.6(A)01
T31N	R26E	27	Milk River - Dodson Dam Unit	WMA	6	11	6050.1(01)
T31N	R32E	32	Bowdoin	WMA	6	11	6054.1(01)
T31N	R32E	33	Bowdoin	WMA	6	11	6054.1(01)
T31N	R32W	15	Kootenai/Falls	WMA	1	56	1105.1(02)
T31N	R32W	15	Kootenai/Falls	WMA	1	56	1105.7(B)01
T31N	R32W	16	Kootenai/Falls	WMA	1	56	1105.1(01)
T31N	R32W	16	Kootenai/Falls	WMA	1	56	1105.1(02)
T31N	R32W	16	Kootenai/Falls	WMA	1	56	1105.7(B)01
T31N	R32W	17	Kootenai/Falls	WMA	1	56	1105.1(01)
T31N	R32W	17	Kootenai/Falls	WMA	1	56	1105.7(B)01
T31N	R33W	13	Kootenai Falls	AFLF	1	56	1335.2(01)
T31N	R33W	13	Kootenai Falls	AFLF	1	56	1335.6(B)01
T31N	R33W	21	Savage Lake	FAS	1	56	1305.2(03)
T31N	R33W	22	Savage Lake	FAS	1	56	1305.8(01)
T31N	R33W	27	Savage Lake	FAS	1	56	1305.2(02)
T31N	R33W	28	Savage Lake	FAS	1	56	1305.2(01)
T31N	R35E	13	Hinsdale	WMA	6	20	6055.1(01)
T31N	R35E	24	Hinsdale	WMA	6	20	6055.1(01)
T31N	R36E	17	Hinsdale	WMA	6	20	6055.1(01)
T31N	R36E	17	Hinsdale	WMA	6	20	6055.8(02)
T31N	R36E	17	Hinsdale	WMA	6	20	6055.5(02)
T31N	R36E	20	Hinsdale	WMA	6	20	6055.1(01)
T31N	R36E	20	Hinsdale	WMA	6	20	6055.5(02)
T31N	R36E	29	Hinsdale	WMA	6	20	6055.1(01)
T31N	R36E	30	Hinsdale	WMA	6	20	6055.1(01)
T31N	R40E	18	Glasgow Base Pond	FAS	6	20	6308.2(01)
T32N	R16E	04	Havre Area Office	ADM	6	12	6007.2(01)
T32N	R23W	20	Lower Stillwater Lake	WHPA	1	07	1051.1(01)
T32N	R23W	20	Lower Stillwater Lake	WHPA	1	07	1051.7(E)01
T32N	R33E	08	Cole Ponds	FAA	6	11	6300.1(01)
T32N	R33E	08	Cole Ponds	FAA	6	11	6300.7(E)01
T32N	R33E	08	Cole Ponds	FAA	6	11	6300.6(A)01
T32N	R33E	17	Milk River - Sleeping Buffalo	WMA	6	11	6053.2(01)
T32N	R33E	17	Cole Ponds	FAA	6	11	6300.7(D)02
T32N	R33E	17	Saco Rearing Ponds	HTC	6	11	6200.2(01)
T32N	R33E	17	Cole Ponds	FAA	6	11	6300.1(01)
T32N	R33E	17	Cole Ponds	FAA	6	11	6300.6(C)01
T32N	R33E	18	Milk River - Sleeping Buffalo	WMA	6	11	6053.2(01)
T32N	R33E	19	Milk River - Sleeping Buffalo	WMA	6	11	6053.2(01)
T32N	R33E	20	Milk River - Sleeping Buffalo	WMA	6	11	6053.2(01)
T32N	R33E	30	Milk River - Sleeping Buffalo	WMA	6	11	6053.2(01)
T32N	R33E	31	Milk River - Sleeping Buffalo	WMA	6	11	6053.2(01)
T32N	R33E	31	Milk River - Sleeping Buffalo	WMA	6	11	6053.8(01)
T32N	R35E	29	Bjornberg Bridge	FAS	6	20	6304.2(01)
T32N	R35E	30	Bjornberg Bridge	FAS	6	20	6304.2(01)

MONTANA FISH, WILDLIFE AND PARKS
2003 LAND INVENTORY
TOWNSHIP, RANGE, SECTION INDEX

08/06/03

Town-ship	Range	Sec.	Site Name	Site Type	Region	County	File #
T33N	R14E	20	Fresno Tailwater	FAA	6	12	6303.1(01)
T33N	R14E	20	Fresno Tailwater	FAA	6	12	6303.8(01)
T33N	R14E	20	Fresno Tailwater	WMA	6	12	6085.1(01)
T33N	R14E	25	Rookery	WMA	6	12	6057.1(03)
T33N	R14E	25	Rookery	WMA	6	12	6057.6(A)03
T33N	R14E	25	Rookery	WMA	6	12	6057.6(B)01
T33N	R14E	25	Rookery	WMA	6	12	6057.6(A)01
T33N	R14E	25	Rookery	WMA	6	12	6057.2(01)
T33N	R15E	27	Rookery	WMA	6	12	6057.1(03)
T33N	R15E	28	Rookery	WMA	6	12	6057.1(02)
T33N	R15E	28	Rookery	WMA	6	12	6057.1(03)
T33N	R15E	28	Rookery	WMA	6	12	6057.7(E)02
T33N	R15E	29	Rookery	WMA	6	12	6057.1(03)
T33N	R15E	29	Rookery	WMA	6	12	6057.6(A)01
T33N	R15E	31	Rookery	WMA	6	12	6057.1(03)
T33N	R15E	31	Rookery	WMA	6	12	6057.6(B)02
T33N	R15E	31	Rookery	WMA	6	12	6057.6(A)02
T33N	R15E	31	Rookery	WMA	6	12	6057.6(A)01
T33N	R15E	32	Rookery	WMA	6	12	6057.1(01)
T33N	R15E	32	Rookery	WMA	6	12	6057.8(03)
T33N	R15E	32	Rookery	WMA	6	12	6057.6(A)01
T33N	R15E	32	Rookery	WMA	6	12	6057.1(03)
T33N	R15E	33	Rookery	WMA	6	12	6057.1(01)
T33N	R15E	33	Rookery	WMA	6	12	6057.6(A)01
T33N	R15E	33	Rookery	WMA	6	12	6057.8(03)
T33N	R15E	33	Rookery	WMA	6	12	6057.7(E)02
T33N	R15E	33	Rookery	WMA	6	12	6057.6(A)04
T33N	R15E	33	Rookery	WMA	6	12	6057.1(03)
T33N	R15E	34	Rookery	WMA	6	12	6057.1(03)
T33N	R15E	34	Rookery	WMA	6	12	6057.8(03)
T34N	R12E	02	Fresno Reservoir	WMA	6	12	6056.2(01)
T34N	R12E	02	Fresno Reservoir	WMA	6	12	6056.7(B)01
T34N	R12E	03	Fresno Reservoir	WMA	6	12	6056.2(01)
T34N	R12E	03	Fresno Reservoir	WMA	6	12	6056.7(B)01
T34N	R12E	04	Fresno Reservoir	WMA	6	12	6056.2(01)
T34N	R12E	04	Fresno Reservoir	WMA	6	12	6056.7(B)01
T34N	R12E	10	Fresno Reservoir	WMA	6	12	6056.2(01)
T34N	R12E	10	Fresno Reservoir	WMA	6	12	6056.7(B)01
T34N	R12E	11	Fresno Reservoir	WMA	6	12	6056.2(01)
T34N	R12E	11	Fresno Reservoir	WMA	6	12	6056.7(B)01
T34N	R23W	17	Groundwater Monitors	AFLF	1	07	1810.2(01)
T34N	R23W	21	Groundwater Monitors	AFLF	1	07	1810.2(01)
T34N	R26W	02	Loon Lake/Eureka	FAS	1	56	1266.1(01)
T34N	R26W	03	Marl Lake	FAS	1	56	1270.1(01)
T35N	R12E	27	Fresno Reservoir	WMA	6	12	6056.2(01)
T35N	R12E	27	Fresno Reservoir	WMA	6	12	6056.7(B)01
T35N	R12E	34	Fresno Reservoir	WMA	6	12	6056.2(01)
T35N	R12E	34	Fresno Reservoir	WMA	6	12	6056.7(B)01
T35N	R12E	35	Fresno Reservoir	WMA	6	12	6056.2(01)
T35N	R12E	35	Fresno Reservoir	WMA	6	12	6056.7(B)01
T35N	R26W	07	Frank Lake	FAA	1	56	1286.1(01)
T35N	R26W	07	Frank Lake	FAA	1	56	1286.6(B)01
T35N	R26W	18	Frank Lake	FAA	1	56	1286.1(01)
T35N	R26W	18	Frank Lake	FAA	1	56	1286.6(B)01
T35N	R26W	18	Frank Lake	FAA	1	56	1286.2(01)
T35N	R54E	13	Hilyard Gamebird Habitat	WHPA	6	34	6100.10(01)
T35N	R54E	14	Hilyard Gamebird Habitat	WHPA	6	34	6100.10(01)
T35N	R54E	15	Hilyard Gamebird Habitat	WHPA	6	34	6100.10(01)
T36N	R26W	22	Glen Lake	FAS	1	56	1248.1(01)

MONTANA FISH, WILDLIFE AND PARKS
2003 LAND INVENTORY
TOWNSHIP, RANGE, SECTION INDEX

08/06/03

Town-ship	Range	Sec.	Site Name	Site Type	Region	County	File #
T36N	R50E	10	Whitetail Reservoir	FAA	6	37	6301.1(01)
T36N	R50E	10	Whitetail Reservoir	FAA	6	37	6301.2(01)
T37N	R26W	01	Kootenai/Woods Ranch	WMA	1	56	1115.7(B)02
T37N	R26W	06	Kootenai/Woods Ranch	WMA	1	56	1115.1(01)
T37N	R26W	06	Kootenai/Woods Ranch	WMA	1	56	1115.7(B)02
T37N	R26W	07	Kootenai/Woods Ranch	WMA	1	56	1115.1(01)
T37N	R26W	07	Kootenai/West	WMA	1	56	1110.1(02)
T37N	R26W	07	Kootenai/Woods Ranch	WMA	1	56	1115.7(B)02
T37N	R26W	08	Kootenai/Woods Ranch	WMA	1	56	1115.1(01)
T37N	R26W	08	Kootenai/Woods Ranch	WMA	1	56	1115.7(B)02
T37N	R26W	12	Kootenai/Woods Ranch	WMA	1	56	1115.7(B)02
T37N	R26W	13	Kootenai/Woods Ranch	WMA	1	56	1115.7(B)02
T37N	R26W	13	Kootenai/Woods Ranch	WMA	1	56	1115.7(B)02
T37N	R26W	18	Kootenai/Woods Ranch	WMA	1	56	1115.1(01)
T37N	R26W	18	Kootenai/Woods Ranch	WMA	1	56	1115.7(B)02
T37N	R26W	18	Kootenai/Woods Ranch	WMA	1	56	1115.7(B)02
T37N	R26W	19	Kootenai/Woods Ranch	WMA	1	56	1115.7(B)02
T37N	R26W	24	Kootenai/Woods Ranch	WMA	1	56	1115.7(B)02
T37N	R27W	01	Kootenai/Woods Ranch	WMA	1	56	1115.1(01)
T37N	R27W	12	Kootenai/Woods Ranch	WMA	1	56	1115.1(01)
T37N	R27W	13	Kootenai/Woods Ranch	WMA	1	56	1115.1(01)
T37N	R27W	21	Tetrault Lake	FAS	1	56	1309.1(02)
T37N	R27W	21	Sophie Lake	FAS	1	56	1711.1(01)
T37N	R27W	21	Sophie Lake	FAS	1	56	1711.1(02)
T37N	R27W	22	Moran Lake	FAS	1	56	1331.2(01)
T37N	R27W	23	Dancing Prairie CE	WHPA	1	56	1065.3(01)
T37N	R27W	26	Dancing Prairie CE	WHPA	1	56	1065.3(01)
T37N	R27W	27	Tetrault Lake	FAS	1	56	1309.1(01)
T37N	R28W	03	Kootenai/West	WMA	1	56	1110.1(01)
T37N	R28W	03	Kootenai/West	WMA	1	56	1110.6(C)01
T37N	R28W	04	Kootenai/West	WMA	1	56	1110.1(01)
T37N	R28W	10	Kootenai/West	WMA	1	56	1110.1(01)
T37N	R28W	10	Kootenai/West	WMA	1	56	1110.6(C)01
T37N	R28W	11	Kootenai/West	WMA	1	56	1110.1(01)
T37N	R28W	11	Kootenai/West	WMA	1	56	1110.6(C)01
T37N	R28W	14	Kootenai/West	WMA	1	56	1110.1(01)
T37N	R28W	14	Kootenai/West	WMA	1	56	1110.6(C)01
T37N	R28W	14	Kootenai/West	WMA	1	56	1110.6(B)01

Correction Sheet

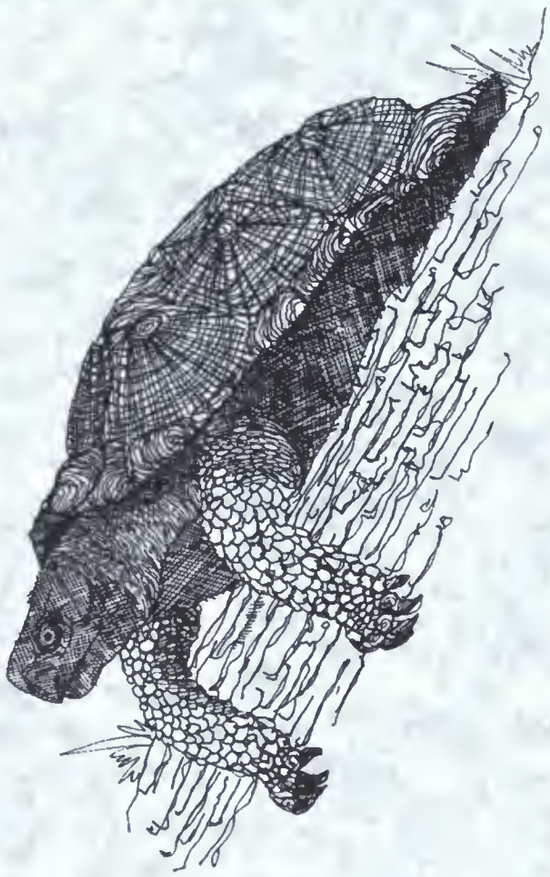

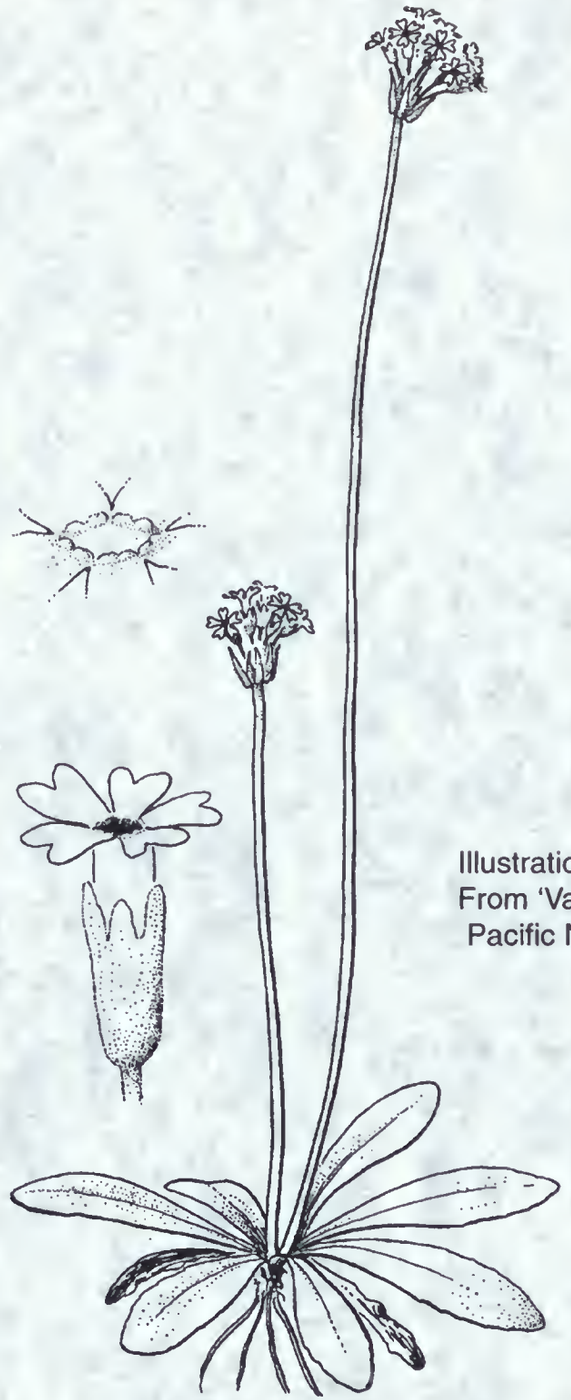

Illustration by Jeanne R. Janish,
From 'Vascular Plants of the
Pacific Northwest'

MEALY PRIMROSE

Found at
Warm Springs Wildlife Management Area

Primula incana

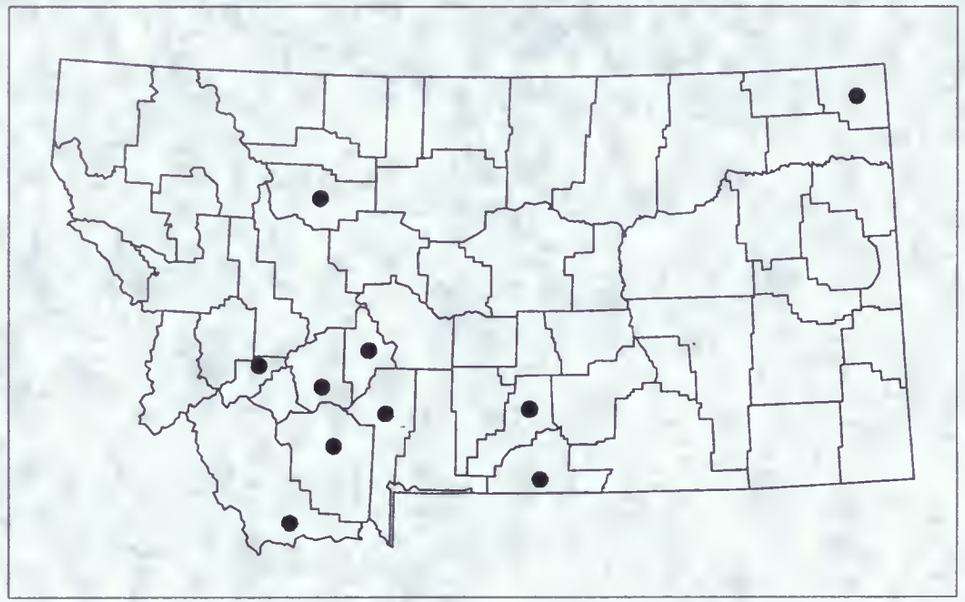

MONTANA DEPARTMENT OF FISH, WILDLIFE & PARKS
LAND BOOK

CORRECTIONS/SUGGESTED REVISIONS

PLEASE USE THIS FORM TO MAKE ANY SUGGESTED CORRECTIONS OR REVISIONS TO THE LAND BOOK. SEND IT TO:

DEPT. OF FISH, WILDLIFE AND PARKS
FIELD SERVICES, LAND SECTION
1420 EAST SIXTH AVE.
PO BOX 200701
HELENA, MT 59620-0701

ATTN: JAMES COLEGROVE

FILE NUMBER OR
SECTION OF LANDBOOK

SUGGESTED CHANGES

THANK YOU FOR YOUR INPUT.

FILE NUMBER OR
SECTION OF LANDBOOK

SUGGESTED CHANGES

THANK YOU FOR YOUR INPUT.

Montana County Seats

MONTANA
STATE PARKS